Fire in Seattle! $1,000,000 Damage! 500 Homeless!

Exclusive Associated Press Service

Oakland Tribune.

LAST Edition

VOL. LXXIII. WEATHER—Oakland and vicinity Fair warmer to-night and Sunday, light northwest wind OAKLAND, CALIFORNIA, SATURDAY EVENING, JUNE 11, 1910. 42 PAGES NO. 111

SUSPECT FORMER ADMIRER AS SLAYER OF MARY CASTLE

HER BODY MUTILATED AND CRUSHED INTO BIG TRUNK TO HIDE CRIME

Woman's Husband, Porter Charlton, Also Missing, and His Father Thinks He Was Murdered

WASHINGTON, June 11.---That one of her former admirers may have been at the bottom of the murder of Mrs. Mary Scott Castle Charlton in Lake Como, Italy, yesterday, is suspected by Paul Charlton, father-in-law of the unfortunate woman.

Mr. Charlton asked Secretary Knox today to have the State Department, through its representatives in Italy, make an investigation into the mystery, and also to try to learn the whereabouts of his son. The department has taken the matter up with the American embassy by cable.

COMO Italy, June 11 —The police are trying to solve the mysterious murder of an American woman believed to be Mrs Porter Charlton of New York, formerly Mary Crittenden Scott of San Francisco whose body was found in a trunk at the bottom of Lake Como yesterday Detectives believe Mrs. Charlton met her death at the hands of two men

Porter Charlton, the young husband, who was on a wedding trip with his bride, also is missing Constantine Ispolatoff, a Russian, who has been seen frequently with the couple, is in custody The man whom the police particularly are anxious to get hold of is in Switzerland, where he fled immediately after the murder There is no authoritative statement as to who he is

Woman Died of Suffocation

The post mortem examination of the body was made today This revealed that the woman died from suffocation It was found there were wounds on the head sufficiently to render her unconscious, but they were not regarded as of a nature to cause death The victim apparently expired some time after she had been placed in the trunk

The wrapping had been done with a strip of cloth and the body was put into the trunk along with some letters and personal effects It was these latter articles which led to identification. Aside from the wounds disclosed at the post mortem, the body showed certain abnormal conditions on which the doctors reserved expression of an opinion.

Result of Police Investigation

The police investigations show that the trunk and its contents were found to be too heavy to be carried to the lake by one person and that the individual who first attempted this task called to his assistance an accomplice The steps of both men were heard when they left the villa carrying a heavy weight

Ispolatoff, the Russian who figured in the affair, was arrested especially because the day before the murder he is said to have made inquiries of fishermen concerning the depth of the lake at the spot where the trunk was found

The unusual mystery connected with the affair, the disappearance of the husband and circumstances of brutality developed by the post mortem, all combine to give the case absorbing interest

MARRIED IN DELAWARE

WILMINGTON Del June 11—Mrs Mary Scott Castle Charlton whose body was found in a trunk in a lake in Italy was married in Wilmington on March 12 this year to Porter Charlton the marriage ceremony being performed at Old Swedes Church by the Vicar R Albert [illegible] So far as is known the couple were here merely long enough to be married

Why they came here is not certain [illegible] at the time as Mr Charlton now in Seattle Wash having gone there to take temporary charge of a church during the summer

According to the marriage certificate which is on file at the health office the names of the contracting parties were given as Porter Charlton aged 2[illegible] years and Mary Castle aged 25 and both gave New York City as their residence The bride said she was born in Nevada and the bridegroom gave Nebraska as his birthplace

Mr Charlton declared himself bachelor and Mrs Castle a spinster Mr Charlton gave his parents as Paul Charlton and Elizabeth Patten Denniston Charlton and Mrs Charlton gave her parents as Henry Harrison Scott and Annie Wal[illegible] Scott

Her mutilated body crushed into an old trunk together with letters pictures and papers believed to have been stolen from the small villa where she has been living with Porter Charlton her husband of a few months, the remains of the once beautiful Mrs Mary Scott Castle Charlton daughter of H H Scott former Deputy Collector of the Port of San Francisco has been dragged from the waters of Lake Moltrasio a few miles from Como Italy

[illegible] tragedy hovers over the end of the erstwhile popular member of the most exclusive social sets in the local bay region and with the discovery of Mrs Charlton's body a search for that of her young husband who, it is feared, has met a similar fate has been instituted by the foreign police

Many and conflicting are the theories advanced concerning the death of the woman whose turbulent career has kept her constantly in the spotlight for several years her most recent sensational escapade having been the shooting of Attorney William B Craig whom she wounded slightly by discharging a small pistol concealed in her muff as she stood talking in the lower hall of the Waldorf Astoria in New York several months ago

That she is a victim of the dreaded secret Camorra band which is held responsible for the death of Miss Estelle Reid the wealthy niece of the American Princess Rospigliosi whose mutilated body was found floating in the bay of Naples two months ago is the most generally accepted however and Constantine Ispolotoff a Russian has been arrested on suspicion of having committed the crime

MARRIED IN H CASTLE

The murdered woman was first married to Neville H Castle attorney and clubman in San Jose in the year 189[illegible] She divorced him a few months since She is the sister of Austin C Scott whose recent marriage to Miss Nina Crittenden daughter of an old and prominent family of this city was a recent notable social event on this side of the bay The young couple are now living here

Miss Catherine Scott a younger sister lives at 2020 Broadway San Francisco with an aunt, Mrs William Hood She is employed by a firm of constructing engineers in the First National Bank building in that city The family is completely prostrated by the shock The ill fated woman was introduced into the smart set here by Mrs Monroe Salisbury an aunt during the time that the former reigned as acknowledged social dictator of San Francisco The family is completely prostrated by the shock

Mrs Charlton was married to Porter

(Continued on Page 2)

Victim Once Prominent In Bay Region Society

MRS. MARY CRITTENDEN SCOTT-CASTLE-CHARLTON, who was foully murdered in Italy and her body found in a trunk in nearby lake.

MARRIED AND DIVORCED 4 TIMES; TRY IT AGAIN

Real "Wedding Kid" to Take Same Woman for Wife Once More.

SAN FRANCISCO June 11 — "I pay for the weddings and my wife pays for the divorces says Morris Lewis a local haberdasher aged 25 years who is the [illegible] Marrying Kid and who [illegible] his divorce habit

Four times in six years Morris Lewis and Miss Hannah Cohn Lewis of Chicago have been married and four times the courts of Chicago and the rabbis have divorced him

Now Mrs Lewis is buying her fifth trousseau getting ready for her fifth honeymoon with Morris to follow the wedding in July while the last divorce papers are not four months old yet

We got married the first time when I was 19 and my wife was 16 tells Lewis Her mother set me up in business but I didn t seem to be a business man I ran around to dances and had a glorious time I don t know why it is a married man with a beautiful wife will get acquainted with women that aren t half so attractive as she is but they always do She got the first divorce when I was 21

FOR THE FIFTH TIME

"It was just a little while and we were married again We've done it so often I ve lost all record of the dates but I do know that I can t live without her and I m going back to Chicago and marry her right after the big fight in July and then she is coming back here with me

This time is the fifth and it s got to stick She divorced me four months ago and I came out here to forget and the first seven weeks I pestered her to death with letters until at last she

(Continued on Page 2)

Embezzler of $8500 Caught on Transport

"Blew in" Money in Orient After Fleeing From Small Town, Confesses Theft

SAN FRANCISCO June 11—W[illegible] J Brockman [illegible] of the [illegible] the small village of Saloza Okla where he was agent for the Singer Sewing Machine Company appropriated $500 of the firm s money together with $8500 which he defrauded from a local bank and started on a trip to the Orient That was some time ago

Recently the authorities in the Oklahoma village learned that Brockman had sailed from Manila on the transport Sherman which arrived in San Francisco docking today Sheriff Johnson and District Attorney Curtis of the Oklahoma town met the steamer and placed the traveler under arrest on the charge of embezzlement preferred by his eastern firm

Brockman admitted the theft but told the officers that he had had a good time and satisfied his ambitions to travel through the Orient where he made a splash in his lavish expenditures

Relieves Headache
Horsford s Acid Phosphate
Relieves headache and nervousness caused by impaired digestion wakefulness or overwork

BOYS WANTED TO COLLECT ELECTION RETURNS

Boys with bicycles wanted to collect election returns on Tuesday. Apply at editorial rooms, TRIBUNE, this afternoon at 4 o'clock.

MILLION LOSS IN BIG BLAZE MAKES 500 HOMELESS

Fire Sweeps the Seattle Water Front and Big Hurricane Fans It.

SIX BLOCKS ARE LAID IN ASHES DURING NIGHT

No Lives Lost, But Number of Nurse Injuries in Hospital.

SEATTLE Wash June 11—Fire that broke out on the northern water front during a hurricane last night was carried by the wind to a district on the eastward thickly covered by wooden buildings and in a short time twenty acres were ablaze causing a loss of $1,000,000 and driving 500 people homeless in the storm

The fire starting at Railroad avenue and Battery street destroyed all the buildings on six city blocks and included old wooden hotels Here and there in the surrounding district not entirely swept When the flames were at their height burning brands set fire to houses several blocks from the main fire

The most alarming reports of loss of life were circulated among the crowds outside the fire lines it being considered impossible that many of the occupants of the flimsy wooden lodging houses that burned like paper could have escaped So far as can be learned however there was no loss of life

Persons reported missing last night during the fire turned up rapidly today and it is believed there was no loss of human life None of the half dozen persons injured was seriously hurt The patients of Pacific Hospital who are scattered among the other hospitals of the city are not injured by the transfer

There is no salvage whatever in the six burned blocks The evicted families have found shelter The swarm of single men who poured out of the wooden lodging houses carried all their treasures with them and are settled in other wooden lodging houses which abound in the northern part of the water front

Just as the firemen had begun to despair of saving a large and populous area east of Second avenue the wind suddenly abated and brisk rain began to fall materially aiding the fire fighters by quenching coals blown to roofs of houses The tangle of live electric wires in the streets was a great hindrance to the firemen On certain planked streets the wet boards became electrified from broken wires and gave shocks to persons walking over them

So far as known only three persons were seriously hurt, although many firemen were slightly injured Ellsworth Auger aged 32 was struck by a live wire and was rendered unconscious He was taken to a hospital, but showed no improvement this morning and his condition is considered critical S Myrono was seriously burned about the eyes and it is feared that he will suffer loss

(Continued on Page 5)

CHARGES MME. BARRY HAD LATE GOVERNOR JOHNSON AS AFFINITY

J. H. Fitzpatrick Answers Charges of Former Wife in Cross-Complaint, Accusing Unwifely Conduct

Humiliated by the indignities which he alleges he has suffered at the hands of his wife in obtaining a divorce from him while they were still considered husband and wife, J H. Fitzpatrick has entered the lists against his former spouse, the fascinating Madam Margaret Barry, one of the queens of the reading platform and a star in some of the more exclusive social circles in many parts of the country

Fitzpatrick not only charges through his attorney Edward R. Eliassen, the woman with a highly seasoned list of indiscretions, unwifely and unmotherly conduct, but also files an answer and cross complaint, in which latter he asks to be divorced from the woman who has stoutly stated that at the time she married him she did not love him

Fitzpatrick at the same time enters a vigorous denial to all the charges made by Madame Barry in the complaint on which she was granted a divorce, several years ago, and attempts to show that all the allegations were unfounded unjust and designed for the purpose of causing him mortification and misery

His own cross complaint is as full of spice as was the complaint of the woman in the case, and goes into details with gusto

The woman is alleged to have been associated with men and women of loose habits and morals to have sent bogus letters, to have taken up her abode in one place when she pretended to be domiciled in another to have stirred the tender passion in the breast of the late Governor of Minnesota to have treated their son in an unmotherly manner, to have squandered his hard-earned money on worthless people and with a prodigality which would bankrupt a millionaire and, in fact to have acted in a hundred ways so as to make life for him a burden and reproach

On the other hand Fitzpatrick declares that he has been in fact a good husband and that he has never neglected to provide for his spouse the necessities of life and that as a consequence she has always been able to [illegible] the [illegible] friends in a manner becoming her station and condition He alleges that at times when she was away from him he has provided her with money [illegible] and especially when telegrams from her were received by him for money to be used in [illegible] emergencies

It would seem that in the original complaint of the [illegible] the latter accused her husband of having but [illegible] [illegible] his shoulder and [illegible] [illegible] all

DENIES ANY ATTACK

To this Fitzpatrick makes a firm denial declaring that while at times her conduct of his wife [illegible] him [illegible] [illegible] he never thought of such thing

There was also an allegation that Fitzpatrick had threatened to kill his wife but there is also a denial of this story declaring it to be devoid of any semblance of truth On the contrary he [illegible] and assert that on one occasion when [illegible] the couple and their [illegible] the [illegible] he told her in a [illegible] manner that unless she gave up [illegible] if she was leading [illegible] would be compelled to take charge of the training of their youthful son

Fitzpatrick [illegible] stoutly declares [illegible] allegation that on one [illegible] in San Francisco he had [illegible] in a violent tone You make me sick I am tired of you You are [illegible] but on the contrary that he had always spoken [illegible] in a gentlemanly manner and that he had always been to her a [illegible] dutiful husband

INFLICTS INJURY

[illegible] his cross complaint Fitzpatrick [illegible] that he and Madame Barry [illegible] married in San Francisco on the 3d of February 1901 and that since then they have been and now are husband and wife For the year succeeding the marriage the couple made their home in Alameda county It is then alleged that for the past

(Continued on Page 2)

COLLEGE MAN TURNS THIEF ON ACCOUNT OF WOMAN

Ramon Wiley Declares That Quarrel Over Money Started Him on Road to Jail; Mourns Predicament in Cell

LOS ANGELES June 11—Ramon M Wiley former University of Pennsylvania athlete was sorrowful and repentant when he [illegible] today in the city prison where he was incarcerated last night after his capture in the residence of James M Yankie in which he had been caught in the act of looting

It was asserted by the police that a hurried investigation had brought verification of Wiley s statements as to his family ties and former prominence as an athlete and the prisoner has been identified by several former college men as one whose athletic feats had won renown when he was attending the Lawrenceville Preparatory School Princeton University and the University of Pennsylvania

QUARRELS OVER FINANCES

Wiley declared today that he had embarked upon his brief career of burglary after a quarrel over finances with the proprietress of a seaside hotel at Venice He became desperate he declared and resolved that he must have money even though he had to steal to get it Arming himself with a revolver he came to the city yesterday visited a number of saloons and in the evening walked into the residence district and selected the Yankie home for the beginning of his burglarious operations

Following the athlete s surprise by Mr Yankie and the summoning of assistance it required the efforts of twelve men to subdue and bind him. But for the presence of a fire station a few doors away the men of which joined in the fray Wiley would have shot off his pursuers

GIRL JILTED HIM

Wiley mentioned today the name of a Judge Henry [illegible] of Chicago, father of a young woman whom he was to have married but who jilted him after he had gone upon a carousal in Chicago last January He claimed to have won the swimming championship of the Chicago Athletic Club and mentioned among his friends here Captain 'Bill' Tuttle the amateur athlete He declared that he had arranged for the marriage of Tuttle to Eleanor Rasmussen which he said was, in the nature of an elopement Among other close friends he mentioned Rex Beach the novelist

Among the prisoner s effects were found several letters mentioning 'Eddie' Dillon of Princeton and other college men

HAS RICH LOOT

When Wiley was searched at police headquarters he had three diamond rings a gold stick pin and a gold necklace which he had taken from the Yankie home The skill he displayed as a burglar even in his intoxicated condition has led the police to make an investigation with a view of learning whether Wiley could have been connected with other recent burglaries in this city.

Now Well and Strong: Was a Consumptive Wreck.

MRS. W. D. YOUNG

Mrs. W. D. Young was given up to die from tuberculosis, when she began to take Duffy's Pure Malt Whiskey on the recommendation of a friend. It cured her, brought back her health, strength and appetite and she gained sixty pounds.

She writes: "Twenty years ago the doctors said I had tuberculosis and had lost one lung. I had a dreadful cough; I also had catarrh of the stomach and bowels. I could scarcely eat at all, had the worst form of nervous prostration, my appetite was gone. I had indigestion and was a mere frame, only weighing 110 pounds. Five of the best physicians in the Birmingham district gave me up to die. A friend of mine told me of the good Duffy's Pure Malt Whiskey had done for her and begged me to try it.

"As soon as I commenced taking Duffy's Pure Malt Whiskey I began to improve. I kept using it until I was entirely cured. Friends whom I had not seen in a long time look at me in utter astonishment, as I am now forty-eight years old, weigh 170 pounds and am in perfect health. I never fail to say 'Duffy Pure Malt Whiskey did it.' I have always been strictly temperate in regard to alcoholic drink as a beverage, but I can cheerfully recommend it as a reliable and efficient family medicine." Mrs. W. D. Young, 304 First avenue, Pratt City, Alabama.

Duffy's Pure Malt Whiskey

has been before the public for the past fifty years, and its merit has never been questioned. It is the result of years of careful work and is absolutely pure distillation of carefully malted grain. The voluntary testimony received from thousands of our grateful patients is proof positive that it is the greatest known remedy for all throat, lung and stomach troubles. It aids digestion, quickens the heart action, restores health and vigor, makes the old feel young, and keeps the young strong and vigorous. It is prescribed by doctors and is recognized as a family medicine everywhere.

CAUTION—When you ask your druggist, grocer or dealer for Duffy's Pure Malt Whiskey, be sure you get the genuine. It is an absolutely pure medicinal malt whiskey and is sold in SEALED BOTTLES ONLY—never in bulk. Look for the trade-mark, the "Old Chemist," on the label, and make sure the seal over the cork is unbroken. Price, $1.00 a large bottle. Write Medical Department, The Duffy Malt Whiskey Co., Rochester, N. Y., for an illustrated medical booklet, containing testimonials and rare common sense rules for health, and doctor's advice, both sent free.

SENSATIONAL CHARGES AGAINST MME. BARRY BROUGHT BY HUSBAND

Fitzpatrick Declares Former Wife Had Two Companions; Denies All Allegations Made Against Him

(Continued from Page 1)

five years Madame Barry has wrongfully inflicted on him grievous bodily injury and great mental suffering. One of the occasions when this alleged mental disturbance was experienced was when the woman went to Pottsville, Pa., for the purpose of getting away from the unpleasantness which followed the earthquake in San Francisco. From there, it is alleged that the woman, unknown to her husband, went to Sheepshead Bay, and what transpired there, according to the story of the husband, is told in the following extract from the complaint.

TOOK MINOR SON.

"She took said minor son to Sheepshead Bay without the consent of the defendant and while there still dated her letters from Pottsville, Pennsylvania, notwithstanding that the postmark indicates that the letters were mailed at Sheepshead Bay; that she took lodgings with said minor son at a theatrical boarding house where were lodged many race-horse touts, habitues and gamblers of the race track which are located at that place; that the atmosphere and surroundings of said boarding house were gross and totally unfit for either the wife of the defendant or the said innocent child; and that shortly after she telegraphed to defendant that she was suffering from appendicitis, and that thereupon, in reply, defendant wired her that if her condition was serious he would immediately go to her, but that if she were able to do so, he would like very much to have her come to California.

"Without delay," continues the complaint, "came another telegram from the plaintiff to the defendant saying in substance and effect and among other scurrilous things 'I refuse to support you any longer.'"

WIFE FALLS SICK.

The scene is then shifted to Wilmington, Delaware, where Madame Barry declared she was sick. "Plaintiff sent a telegram to defendant," continues the complaint, "from Wilmington, Delaware, saying that he was ill, and defendant thereupon telegraphed $100 and also mailed her within a very short time afterward the sum of fifty dollars and in response to the receipt of this money and various telegrams sent by plaintiff to defendant, plaintiff sent a letter dated September 2, 1906, which stated that she had been in great distress because of an operation which had been performed on her. In that letter she went into the disgusting details, explaining to the defendant the horrifying ideal she had gone through and tried to justify her act by a devotion to her career.

"That shortly before the receipt of that letter, plaintiff sent their child, Russell, back to California in the custody of a negress who was at the time a dissolute character, so cross-complainant is informed and verily believes, and was known by the plaintiff to have been at the time she sent the boy in her custody.

"That during the month of December, 1906, defendant requested that plaintiff come back with him to California, and that in reply plaintiff became very angry and used extremely vulgar language toward defendant and cursed him in a frightful manner, and at this time when the defendant was very much upset because of the treatment of plaintiff's, he said that he would return to California and proceed for a divorce, and that she thereupon said: 'If you do, I will go on the stand and swear what you will know to be a lie, what I know to be a lie, and then I will kill Russell and myself, I will swear that you are not his father.'

"And that thereupon she spat in the face of defendant and punched his nose with considerable violence. That on another occasion shortly thereafter, and when defendant asked plaintiff in a firm but a polite way to return with him to California, she said: 'If you want to get a divorce my father is a big man in California; he is a big Mason, and he can get anything he wants in the ways of influence. I will swear that Russell is not your child, and then I will kill him and myself.'"

TOO MANY TO COUNT.

The complaint further sets forth that for the past five years the defendant without good cause frequently quarreled with the plaintiff and that during those quarrels she used toward the defendant very obscene and vile language and had cursed him, applied obscene epithets toward him and it was impossible for defendant to enumerate them.

Commenting on the allegation of cruelty in the complaint of the madame for divorce, Fitzpatrick alleges as follows:

"Numerous specifications on part of defendant are given and these specifications were known by the plaintiff at the time they were alleged to have been made to have been untrue and which specifications are untrue."

GOVERNOR IN CASE.

Then Fitzpatrick brings Governor Johnson of Minesota into the case, the governor being now dead. The reference to the deceased statesman is couched in the following terms:

"That during or about the month ——, 1907, while plaintiff and defendant were living together as husband and wife, although the divorce proceedings instituted by her were still going on without his knowledge, plaintiff told defendant many things that she had been doing and that among other things said that she met the Governor of Minnesota; that she had led him to believe that she was an unmarried woman; that he had become quite attached to her and wanted to get a divorce from his wife and marry her.

"She also told defendant of her residence at the Auditorium Annex at Chicago, of how she assisted a certain chorus girl to get money out of men; that they, the said chorus girl and defendant's wife, would inveigle the men into their rooms and have a bellboy bring packages supposed to contain hats or other articles which were sent to them C. O. D., that they would tell the boy that they were sorry that they did not have the money and would allow the man to pay the bill, and that thereafter, after the departure of the man, the bellboy would return with the money and a division of the spoils would be made.

PAID ROOM RENT.

"Plaintiff also told defendant that on another occasion she had a man come to her room and then had a bellboy bring in an imaginary bill for two weeks' room rent and then had the man pay the bill.

"That during or about the month of ——, 1907, the woman while at Buena Vista, Colorado, met a man by the name of Carver and that she and Carver went to a hotel and registered as man and wife and occupied the same room together for several days, and defendant is informed and verily believes that at this time the plaintiff and said Carver were guilty of improper conduct."

The complaint also declares that the plaintiff was also guilty of illicit conduct with another man named McDougal, or McDermitt, for a period of time before the madame and Fitzpatrick resided at Buena Vista.

Then Fitzpatrick draws a pen picture of himself in the following manner:

"That the defendant is not a robust man, but is of highly sensitive and nervous disposition, and that all of the acts complained of and the aforesaid conduct on the part of the plaintiff toward the said defendant caused great grievous mental suffering and anguish and great physical pain and cause his health to become impaired to such an extent that he is now almost a nervous wreck, and because of the aforesaid treatment defendant is of the opinion and it is his firm belief that on account of his impaired health so brought about by the cruel conduct hereinbefore complained of that unless the decree of divorce granted in the above entitled action and obtained by the plaintiff Clara M. Fitzpatrick through fraud and deceit be set aside, together with the interlocutory decree granted therein and the default of the defendant therein entered, and unless the custody of the minor child of the parties to this action be given to the father, the said defendant, he, the said defendant, will either go insane or meet with a premature death."

With respect to the allegation in the foregoing that the governor of Minnesota wanted to marry Mrs. Fitzpatrick, or Madame Barry, the latter declared that there was nothing improper in the conduct of herself with the Minnesota official. When she read in one of the public halls in the capital of that state, the governor was one of the patrons, and that he attended the entertainment and that he was accompanied by his wife, both of whom occupied seats in a box.

MADAME BARRY ANSWERS.

Madame Barry has met the attack of her former husband with a dash of courage which shows that she is not to be silenced, now that Fitzpatrick has come before the public. This will appear from the following interview which was given by her this morning:

"He has brought this case because he thought that he could blackmail me to his heart's content, thinking that I was in Europe. He is claiming that he is and has been a great impresario. The truth is, for the greater part of the last 15 years he has been working for Norris & Rowe at a salary of $30 a week. Think of me living on that sum.

"I told him on the rectory of Trinity church of San Francisco that I did not love him, and thatt if he wished to marry me under those circumstances and would make a great star, that I would marry him, and during the ceremony it suddenly came over me what a serious step I was taking, and I fainted dead away, and Rev. Dr. Clampett, rector of the church and officiating clergyman, did not wish to proceed with the ceremony, as he felt that something was wrong, and I had to be held in a standing position until the ceremony was finished.

"TOLERATED IT ALL."

"We were married in 1901, and for five years, which represented the period of our married life, we traveled around the country. We never remained very long in any place. I seldom if ever complained to him that it was not altogether agreeable to me, but I tolerated it all. I never loved him, and I made him understand that I did not care for him, but he wanted to marry me anyway. I never would have married him if he had not made promises that he would develop me into a great actress and that I could win fame on the stage.

"I think his actions in endeavoring to reopen the divorce, which I obtained in Judge Melvin's court two years ago, are despicable and purely blackmail. He has always tried to ruin my reputation, but has not been successful.

HIGH SOCIAL CIRCLES.

"I have always been admitted in the highest social circles, where I daresay I have many friends who will do anything in the world for me. That is a test of the esteem in which I am held by them. I simply cite this as an instance of the opinion others hold of me. No one in the wide world has spoken an unkind word of me but Mr. Fitzpatrick, who is displaying his character in the newspaper notoriety which he is giving the case. He knows as well as anyone that I will never give him the custody of my little boy, whom I call 'Devidatta,' which is a Hindu word meaning the gift of the gods. He is my only child and I cherish him above all else in the world. Not as long as I live will he have the care of my son, who since he was 2 years old has been living from time to time with his grandparents, Mr. and Mrs. W. R. Russell, who now live in Stonehurst. They also declare that the child will never go away from me.

CAME HERE HURRIEDLY.

"As soon as I received a cable from my father apprising me of the intentions of Mr. Fitzpatrick to obtain my darling son, I immediately left New York, where I had been giving a series of readings and lectures on Ibsen. I had the pleasure of lecturing before the leading women's clubs of New York, where I have made my home for many months, while my little one remained with his grandparents.

"I intended to start for Europe in the near future with my son Russell and make my permanent residence in Paris, where I would continue to read the masterpieces of Maeterlinck, Ibsen and other celebrities. I had received an invitation to read before the late King Edward a few weeks prior to his death at the home of Lady Paget in London. All my clothes are in Europe and it is my earnest intention to return as soon as this trouble is over."

The attorney for Fitzpatrick is Edward R. Ellassen of this city.

Roosevelt Receiving Welcome by Wireless

Former President Devoting His Time on Shipboard to Grinding Out Copy.

ON BOARD WESTBOUND STEAMER KAISERIN AUGUSTE VICTORIA, June 11 (via wireless station at Crookhaven, Ireland).—Mr. Roosevelt was engaged this forenoon in dictating manuscripts. During the day he received many wireless messages of farewell from England and expressions of welcome from friends in the United States.

Mrs. Mary Castle Charlton Murdered In Italy and Body Crushed in Trunk

HER NEW HUSBAND MISSING; MAY BE ALSO SLAIN

Friends and Relatives Shocked by Sudden End of Former Society Queen.

TWO COMMITTED CRIME ACCORDING TO POLICE

One Man in Jail Charged With Deed and Another Is Sought.

(Continued from Page 1)

Charlton at Wilmington, Dela., on March 12 of this year. He is the son of Judge Paul Charlton, who is connected with the bureau of insular affairs of the War Department. Judge Charlton is an official of great influence and has announced his determination of stirring in every way the government machinery which will effect a thorough investigation of what may prove a double tragedy.

The trunk containing Mrs. Charlton's body was dragged from the lake of Maltrasio by fishermen, whoo returning from their day's work discovered it by the merest accident, when their boa struck it. Attaching it to their light craft they dragged it to shore and opened it hoping to find clothing or valuables of some sort. When they saw in it the crumpled up body of a woman they fled shrieking for the Maltrasio police, even fearing to touch the body.

The police removed the remains from the trunk, to find that the skull had been crushed in through the use of an apparently blunt instrument.

For a time they were in ignorance of the victim's identity, but some residents of Maltrasio told them the body was that of an American woman, who, with a man, had occupied a cottage on the edge of the lake at a point remote from the village. A visit was made to this cottage, but it was found deserted, although the furniture was found in its proper place and the house looked as though its occupants had just stepped out for a time.

Then the mass of soggy papers found in the bottom of the trunk was cried out and the letters were discovered. They were mostly missives addressed to the dead woman from friends and relatives. In some cases they were addressed to Mrs. Porter Charlton, in others to Mrs. Mary Scott Castle. These showed that the woman had lived in Thirty-fourth street, New York City, at an address which was undecipherable, and also in Sixty-seventh street.

MYSTERY TO NATIVES.

The natives who had lived near the cottage which the young man and woman occupied were next examined. They declared that the slaying was a profound mystery to them. Often they had seen the couple, they said, strolling about the shore of the lake, or sailing or rowing on its surface. They appeared most loving. It was very rarely that they came into the village of Maltrasio—only when they needed supplies. They had no servants, so far as anyone knew.

In direct opposition to this is the statement of the landlord of the Hotel Suisse at Como, who asserts that while the couple stayed at his place, they quarreled frequently and that the wife was continually subjected to cruelties which finally led to a request on his part that they vacate their apartments. He says he informed them that the noise disturbed the other lodgers. They took a hasty departure and later hired the villa at Legnazzi, above the village of Moltrasio, near the scene of the crime.

WEIGHTED BY STONE.

The trunk in which the body of Mrs. Charlton was found was weighted down with a large stone fastened to the outside of the trunk with a rope. The trunk itself was of small dimensions and was secured by three strong locks and double wound with rope. Besides the body, the trunk contained a couple of prayer books, a vast quantity of correspondence in English, various photographs and stray articles of clothing.

The police investigations show that the woman was stunned by at least seven blows on the head with a wooden mallet, forced into the trunk in a state of unconsciousness and afterward flung into the lake alive. No other traces of violence were discovered on the body.

Among the belongings of Mrs. Charlton sequestered by the police at the villa are a vast quantity of plays, manuscripts and parts acted by Mrs. Charlton, collections of photographs portraying her in various roles, and piles of letters from No. 32 Porter building, San Jose, Cal., addressed to Miss Christina Scott. There are photographs of Charlton in a group of Pennsylvania University students, with medals and souvenirs, proving his membership in the university athletic club.

The bulk of the documents and articles of an incriminating nature had been pitched into the trunk with the victim, whose face and limbs bore signs of a terrible struggle.

TOLD OF HER MARRIAGE.

The victim told several Italian and American women that she had been married only a couple of months to Mr. Charlton, whom she described as a graduate of the University of Pennsylvania and a member of the University Club of Philadelphia.

Within a few hours after the finding of the body the Russian, Ispolatoff, was arrested. The police would not say whether they had any specific evidence against him.

The lake near Moltrasio and the country thereabout are being searched for Porter Charlton, the husband, or his body. He and his wife exhibited large sums of money in the village at times, and it would be no surprise to find that he, too, has been slain or wounded or carried off captive by robbers.

FATHER IS ANXIOUS.

Judge Charlton left his home at Baltimore last night for Washington. He was white with anxiety and the shock of the sad news was evident. He declared that he feared his son's wife had been murdered by a rival and expressed the hazard that his son's body may be found nearby. That the marriage was a disappointment to him is shown by his statement, which is as follows:

"My son, Porter, is just 21 years old. The woman he married was almost 40 years old and from what I have learned she has led a checkered career. He was a fastidious youth, but he was a student and after graduating from St. Luke's School, near Philadelphia, he obtained a position with the National City Bank of New York City. That was a year ago, and until three months ago he had been connected with the foreign department of the bank.

"Three months ago the boy became ill. He was threatened with tuberculosis and he resigned his position with the City Bank and a trip to Italy was planned. In the meantime I endeavored to find out who the woman was whom my son had married. I was grieved, deeply grieved when I learned that she was the divorced wife of Neville Castle of San Francisco. I also learned that her maiden name was Mary Scott, the daughter of a Colonel Scott of the Confederate army, who later moved from the South to San Francisco. I learned enough to lead me to believe that my son's wedding was an ill-matched one.

"When he was attacked by failing health he wrote me and told me of his plans to go to Italy. Just why that country was selected I cannot imagine unless it was some dark, prearranged affair. They sailed from New York on the steamer Duca d'Aosta for Genoa on April 16. Porter informed me that he and his wife had arranged to take a villa at Moltrasio, near Lake Como and the city of Como.

LETTER MAILED JUNE 3.

"No later than last Monday Porter's younger brother received a letter from him. The letter was mailed about June 3d. He told us that he and his wife were happy, told of the little six room villa and the climate. The strain of the letter was that of joy and gladness, but I felt that after a while something would happen to open the eyes of the boy. I thought that she with her seniority would tire of him and that he would be brought to realize his true position.

"That was the last time I heard from my boy. I have prayed for him nightly, but I fear that he has been murdered. His wife has a brother-in-law in San Jose, Cal., and that is the H. M. Castle referred to in the dispatches. A letter had evidently been addressed to him by my son's wife. I know that he would never be guilty of such a crime. I feel confident that he is dead, murdered by a rival. This is the only conclusion that I can draw.

"Dark crimes are repeated in Southern Europe. I believe that my boy's body is hid somewhere in that country or even at the bottom of Lake Como. It is quite possible that they were followed to Italy. Who knows? His clothing bears his initials, P. C., but I cannot account for the initials of G. L., found in the trunk. Jealousy, probably, is at the bottom of the tragedy. My son was utterly harmless, but easily led. His entire existence seemed wrapped up in the woman he married. I have lost the hope of ever seeing my poor son alive, for he gave his life for this woman whose body was found."

RELATIVES PROSTRATED.

Mrs. Catherine Scott was called from her place of business in San Francisco yesterday afternoon when news of the tragedy first reached the family. Before she reached her aunt's home, however, she had purchased an afternoon paper and learned something of the mystery surrounding her sister's death. Both she and her brother, Austin Scott are broken up by the sad news, these two having been the dead woman's dearest friends. Her many escapades, which estranged her from her family somewhat, were always forgiven by these two, it is said, and even when she gave up her enviable social position to go on the stage they clung to her.

They did not know Charlton, but both brother and sister assert that all the letters from the dead woman have been filled with her happiness. Austin said today:

"Catherine is all broken up over this, and so am I. We thought that Mary had seen the last of her troubles when she married Charlton and she wrote to Catherine that she had never been so happy. We never knew who he was. The first news we had of her association with him was when he wrote that they had been married. A few weeks later we received a letter from Mary saying that they had been married in Wilmington, Del., and that they were going to Europe. I think her love for him was greater than she had ever known before. In one letter she wrote:

"'I am very, very happy. Mr. Charlton and I are bridging over the past and we are going to start life anew. He is very good to me. Mr. Charlton, you know, is a son of Justice Charlton of Nebraska. He is well known and popular everywhere and is a great friend of President Taft. Only last week Justice Charlton was with the President in the latter's private car.'"

Mrs. Hood, a friend of the dead woman, had this to say:

HEARD FROM CHARLTON.

"I can not believe that poor Mary is dead. That unfortunate girl had been harassed by trouble ever since her father and mother died fifteen years ago.

"After the Craig shooting we thought that Mary was at last to find real happiness. That affair made a deep impression on Kate and Austin and they worried very much over it. When it blew over we were all happy.

"Up to the time that we received the letters telling of her marriage Mary did not send us many letters. I was very much surprised when Charlton wrote to me telling of the wedding. Mary used to address me as 'Dear Lady' and this was the superscription that Charlton used in writing to me. We had never heard of him, but we did not think it strange, for Mary's correspondence was very desultory.

"After we heard of the wedding Mary wrote that they would leave New York May 20 for Genoa, Italy, from which place they would go all through Europe. It was intimated that they hoped to make their stay there indefinite.

"I sent them a long telegram of congratulation expressing wishes for their long and continued happiness. Mr. Charlton replied, in the letter I have shown you, thanking me for my telegram and, what he called, my tenderness to his wife. He wrote such a beautiful letter and seemed so devoted to Mary that we believed we should hear nothing but the best news from them after that.

"I had not seen Mary since before the big fire and I was looking forward to seeing her with her husband. She had another brother, Henry H. Scott, who is in the artillery corps, stationed somewhere in Alabama. Another sister is Mrs. Laura Lewin, who lives in Canada."

Mary Crittenden Scott was born in Elko, Nev., thirty-four years ago.

The family moved to San Francisco while Mary was still a little girl and at once jumped into prominence in the social, political and business worlds. The father had a big coal establishment and took active part at all times in politics. He was deputy collector of customs under the first Cleveland administration and later made an unsuccessful bid for the Shrievalty on the Democratic ticket. He died twelve years ago.

Mary, along with other daughters and sons, had a careful training at home, in the public schools and for the finishing touches in private institutions. She attended Miss Murison's fashionable school and soon after graduation became one of the most popular belles in society, both on account of her fascinating beauty and her dashing, piquant manner.

SOUGHT BY BEAUX.

From the first she was much sought after by the most eligible of the society beaux. Among the many suitors for her hand was Neville H. Castle, son of the late Michael Castle of San Jose. The young man was an attorney and member of the Bohemian and other clubs. Miss Scott held out for a spell, but the sweet call of Hymen became so strong she finally surrendered.

The marriage took place in San Jose in January, 1897, and was easily the biggest society event in many a day. Although the bride was hardly aware of it herself, there was a slight rift in the wedding bells. The stage ritualist that had begun to work in her blood several years before, could hardly have been expected to take kindly to the journey on which the young woman had just embarked. For Mary Scott and histrionic ability and friends had not been backward in telling her so.

In the latter part of 1899 the social smart set was inexpressibly surprised—and shocked—at the announcement on the flaming billboards of the town that Mary Scott Castle, society favorite, would make her debut on the stage at the California Theater with the T. Daniel Frawley stock company.

Murder of Mrs. Charlton May Be Result of Plot

- Following are the outstanding features in the murder of Mrs. Mary Crittenden Scott Castle-Charlton yesterday:
- Mrs. Porter Charlton's mutilated body found in a trunk half submerged in a lake near Moltrasio, Italy.
- Mr. Charlton believed by police to have been murdered also, and they are hunting for his body.
- Russian named Constantine Ispolotoff arrested on suspicion of being the murderer.
- Plot suspected involving the mysteries surrounding the slaying of Lieutenant Petrosina a year ago and Miss Reid two months ago.
- Mrs. Charlton was daughter of H. H. Scott of San Francisco, formerly deputy collector of customs.
- Her first husband was Neville H. Castle, son of Michael Castle of San Jose.
- She married Porter Charlton, son of Judge Charlton of Nebraska, March 12, at Wilmington, Delaware.
- She was educated in San Francisco, married Castle in 1897, went on the stage in San Francisco in 1899, appeared in vaudeville in the east in 1901, was divorced from Castle in January, 1910.
- She was conspicuously exploited in August, 1909, when she shot at William D. Craig, an attorney, in a corridor of the Waldorf-Astoria in New York.

Couple Wrote Jointly Of Their Wedded Bliss

Immediately after the wedding of Mrs. Mary Scott Castle to Porter Charlton he wrote a letter to her sister in this city, Miss Catherine Scott, announcing the marriage and the fact that they were to leave early in May for a honeymoon abroad in which the past might be forgotten. The epistle was full of expressions of the blissful state of the feelings of the newly-wedded pair, and Mrs. Charlton joined her husband in signing it. The letter reads:

My Dear Kate: Your dear sister and I have sprung a little surprise on the world around us by going off quietly and getting married. You will no doubt be greatly surprised, as "Audry"—mon nom d'amour—has told you nothing, either of me or of our plans. However, you must not be hurt, for you and Laura are the first to be told of our happiness.

The past nine or ten years of Audry's life are already very much of the past and get much more so every day. We have planned to go abroad, to be gone several years, leaving some time in May, which will further serve to erase the memory of years which were quite barren of anything for her save a continual struggle against overwhelming odds in a game which was full of everything empty.

We are looking forward to having you with us some day, for Audry has told me how close you are to her, and her every wish is mine, needless to say.

Happiness is horribly inadequate as an expression of our life together, and it shall be for Life, too, Kate.

Please let us hear from you soon that you are happy in our new found world. Devotedly,

(Signed) PORTER CHARLTON.
23d March, 1910. "AUDRY" CHARLTON.

WILL MARRY WIFE FOR FIFTH TIME

Couple Have Wed and Divorced Each Other Four Times in Six Years.

(Continued from Page 1)

answered and said yes, for the fifth time.

"Every divorce except the last one was my fault. The last time money was to blame for the trouble. My wife inherited a small fortune from her mother, and one day my life insurance came due. I told her she was the only one that would get any good from my life insurance, and as she had the money she had better pay for it. She wouldn't pay a cent, though she'd bought herself diamonds and everything else, so I just tore the policy up and threw it on the floor.

"Everything about my marrying has been queer. In the beginning when we were school children, I didn't care a thing about her but my family wanted me to marry her. Her mother was fond of me. I'd take her out occasionally and never gave her a thought until one day I found out she had another fellow.

HIS RUSE WORKED.

"I was 19 then. I went right to bed and pretended I was awfully sick. I had my sister send for her, and when she came she was sorry. I said I was sick because I had heard about the other fellow. She promised to drop him, and the next day we walked off and got married."

Lewis leaned reminiscently over the showcase. "True love never runs smoothly," he quoted reminiscently, "but the first love is always the best and I think the fifth wedding will clinch it."

Morris Lewis and his wife will live on Golden Gate avenue after their fifth Chicago honeymoon.

Try Murine Eye Remedy

For Red, Weak, Weary, Watery Eyes. Murine Doesn't Smart. Soothes Eye Pain. Try Murine for your eyes. You will like Murine.

THEOSOPHIC LITERATURE.

CENTURY PATH (Illustrated Weekly), edited by Katherine Tingley; Theosophical Manuals and other Theosophical literature of the UNIVERSAL BROTHERHOOD AND THEOSOPHICAL SOCIETY, Point Loma, Cal., now on sale by Smith Bros., 462 Thirteenth street, Oakland, and by A. M. Robertson, 222 Stockton street, San Francisco.

SICK HEADACHE

CARTER'S LITTLE LIVER PILLS.

Positively cured by these Little Pills.

They also relieve Distress from Dyspepsia, Indigestion and Too Hearty Eating. A perfect remedy for Dizziness, Nausea, Drowsiness, Bad Taste in the Mouth, Coated Tongue, Pain in the Side, TORPID LIVER. They regulate the Bowels. Purely Vegetable.

SMALL PILL. SMALL DOSE. SMALL PRICE.

CARTER'S LITTLE LIVER PILLS. Genuine Must Bear Fac-Simile Signature Brent Good

REFUSE SUBSTITUTES.

AYER'S HAIR VIGOR

Stops Falling Hair Makes Hair Grow — Does not Color the Hair

Stops Falling Hair Makes Hair Grow — Does not Color the Hair

J. C. AYER COMPANY, Lowell, Mass. — Does not Color the Hair

Hayward to Celebrate Fourth With "Great Festival"

MISS ROBINSON TO RULE AS GODDESS OF LIBERTY

Three Days of Carnival Spirit Will Make Affair Most Successful in History of City; Big Parade Feature

HAYWARD, June 11.—Plans are being made here for one of the largest and most elaborate celebrations ever given in this city and Independence Day will this year be celebrated by three days of merry-making, ... to commence on Saturday, July 2, and run until Monday night, July ... Many women of the city have consented to act on the reception committee of the celebration and it is thought that thousands of visitors will be in Hayward on the eventful day.

The fact that Oakland has abandoned any kind of a celebration on the Fourth of July is looked upon as a big boost for the Hayward affair and it is expected that thousands will take advantage of the opportunity to visit the big celebration that will attract visitors from all parts of the ... of which Hayward is the center. Special cars will be run from Oakland on the three days and arrangements are being made for the accommodation of a record crowd.

[illegible] ... Miss Amy Robinson ... [illegible]

TO PORTRAY EUREKA

[illegible]

MAYOR HEYER DIRECTOR

[illegible] ... K. Healy, secretary of the ... Alameda county ... attractive details are being ... Thousands of ... fowls will be seen on the occasion ... an exhibit of pigeons will be ... the program.

ELABORATE FLOAT

... being made for an ... which will show the success ... the poultry industry is ... Many prizes and cups have been offered for high class fowls. From Irvington alone 100 chickens will be sent to Hayward and entered in the contest. All of the prominent poultry raisers of this section of the country will assist in making this feature ... success.

The program of the first day ... will be included ... Native Sons hall, the affair to be under the direction of Victor La ... committee is now working to make this one of the attractive features of the fiesta and special music will be provided for the occasion.

MANY BAND CONCERTS

Band concerts will be held on every night of the three days and nights of merry-making and the principal streets of Hayward will be decked ... the big event. On the night of the Fourth one of the most ... displays of fireworks ever seen ... will be given under the direction of the committee, a large sum of money having already been expended ...

... for the occasion. The ... this pass ... within the ... the residents ... their desire ...

MANY COMMITTEES

... fireworks on the closing ... will be followed by a ... [illegible] ... is as follows:

FINANCE COMMITTEE

[illegible]

COMMITTEE OF ARRANGEMENTS

[illegible]

ADVERTISING COMMITTEE

[illegible]

ILLUMINATION COMMITTEE

[illegible]

COMMITTEE OF TRANSPORTATION

[illegible]

COMMITTEE OF DECORATIONS

[illegible]

COMMITTEE OF FIREWORKS

[illegible]

COMMITTEE OF MUSIC

[illegible]

COMMITTEE OF GAMES

[illegible]

ENTERTAINMENT COMMITTEE

[illegible]

PARADE COMMITTEE

[illegible]

COMMITTEE ON CONCESSIONS

[illegible]

RECEPTION COMMITTEE

[illegible]

Goddess of Liberty, Director General and Some of Those Who Are Taking An Active Participation in Making the Proposed Hayward Celebration a Big Success

WOMAN'S WAIST LEADS TO FIGHT

Two Men Quarrel Over Privilege of Buttoning Fair One's Waist.

[illegible]

HUMMEL ARRIVES AFTER LONG TRIP

New York Attorney Former Prisoner in San Francisco From Far East.

SAN FRANCISCO, June 11.— ... [illegible]

KNOWLAND ASSERTS TAFT HAS REASON FOR SNUB

Congressman Harrison Deserved Turndown for Attack on Executive, Says Californian; Representative to Return

ALAMEDA, June 11.— ... [illegible]

CHAOTIC CONDITIONS

... The most important matter to Alameda ... just now ... Oakland harbor improvement appropriation. For this work $1,100,000 has been allowed. This amount and the ... plan of the work has been approved by both Houses. The House bill passed, however, was different from the bill the Senate passed. The matter then went before the conference committee. The conferees have since made their report, but this report must now go before the Senate and then the House for final approval. The conferees agreed that no change would be made in the amount ...

Of the total appropriation $2... 000 is immediately available, the engineers stating that this amount was all that could be used to advantage on Oakland harbor this year. The balance of the $1,100,000 will be appropriated from year to year as fast as the money can be used. How fast it will be utilized depends upon the people of Oakland and Alameda.

WILL BECOME LAW

The railroad bill will undoubtedly become a law. It is now in the hands of the conference committee, but will undoubtedly pass. It is a very good bill indeed. I was a member of the committee drafting the measure.

There will be some kind of a postal savings bank measure passed. The Senate has passed a postal savings bill and the bill now goes to the House. Just what the measure will be is not yet clearly established, but I believe it will undoubtedly be finally adopted.

It will be some time before Alameda gets the new federal postoffice. This delay is not the fault of the authorities at Washington, but is due to the delay in settling upon a site. There are 200 federal building projects ready for realization and they must be taken up in rotation. Many cities had their sites already selected when the appropriations ...

RETURNS TO CAPITAL

[illegible] ... Congressman Knowland ... Overland Limited ... tonight for Washington.

COURT STAGES VAUDEVILLE SHOW

Officials Crowd Judge Tappan's Room to See Offender's "Get Theirs."

Judge R. B. Tappan of Alameda sat in Police Court No. 1 this morning in the absence of ... Smith and the ... crowd to the court ... were absent ...

The show was not a disappointment ... was not a soul in the lobby who would not have admitted ... the ... case of ... vulgar ... neighbor ... was a laugh for ... [illegible] ... disturbing ... Judge Tappan ... a drunk ... been arrested before."

Will Remove Earth From Boat Houses

[illegible]

Trial of Oil Case Transferred to Kern

... Fairbanks ... residing in Kern county ... that it would be more just ... to pay his railway fare ... than for twenty witnesses to ... here from the other county.

According to Strond's complaint ... Fairbanks took an option on ... of oil land. Afterward ... banks sold 9.0 acres and the ... share the profits with Strond.

Prison Commission Plans Big Meeting

SAN FRANCISCO, June 11.—On ... the California Prison Commission will hold its first ... in Golden Rule Hall, ... Street. A number of State officials as well as clergymen and business men will be present to make ... Mr. Charles Mont... president of the commission, will call his annual report and discuss ... the work for the past year.

Superintendent William J. Day, who has for many years been engaged in obtaining employment for released convicts, will relate interesting stories of men who have made good under the system adopted at Golden Rule Hall.

... secretary of the commission will preside over the ...

Steam Engineers Hold Their Election

At a meeting of the local union of International Steam Engineers No. 6 last night the annual election of officers was held. Those chosen for the ensuing term were as follows: President, C. M. Marble; vice-president, J. J. Owens; recording secretary, A. G. Landsten; financial secretary, C. J. Bickford; treasurer, A. G. ...; trustees, W. ... Winans and ...; conductor, L. ... Kemline; inner guard, Thomas Meaney; delegate to the Building Trades Council, A. F. Mellis, E. J. Owens, Thomas Meaney and W. McConnell; delegates to the I. U. S. E., T. J. Roberts and J. F. Armstrong; employment agent, T. J. Roberts.

Funeral Service Held Over Alamedan's Body

ALAMEDA, June 11.—The funeral services of George Dorgundhon were held yesterday morning from Woodman hall under the auspices of Alameda parlor N. S. G. W. and the Fraternal order of Eagles of which deceased was a member. The funeral was one of the largest held in Alameda for several years and many beautiful floral tributes were displayed. The pallbearers were J. H. Peterson, H. Kesting, L. Fitzman, J. Doyle, Al Kohr and C. Lindermin. Cremation followed at the Oakland crematory.

Edward's Nomination Confirmed by Senate

WASHINGTON, June 11.—The Senate yesterday confirmed the nomination of Brigadier General Laurence R. Edwards, chief of the Bureau of Insular Affairs of the War Department, for reappointment as head of that bureau for a period of four years beginning June 30, 1910.

What Everybody Ought to Know

That Foley Kidney Pills contain just the ingredients necessary to one strengthen and regulate the action of the kidneys and bladder.—Wishart's Drug Store

Wind Damages Fruit Crop at Vacaville

Green Apricots, Peaches and Plums Blown to Ground Grafts Suffer Most.

VACAVILLE, Cal., June 11.—A wind that came over the hills from the southwest yesterday blew hundreds of ... green apricots, peaches, plums ... the ground being covered with fruit.

Newly grafted trees suffered most, ten thousand ... grafts being blown out in one fifteen acre orchard.

... the loss will amount to ... thousands of dollars.

Arrives From Manila With Fourth Infantry

SAN FRANCISCO, June 11.— ... Fourth Infantry ... [illegible]

Los Angeles Burglar Arrested in Bakersfield

Made Murderous Assault Upon Woman After Knocking Out Her Husband.

BAKERSFIELD, June 11.—Charged with ... [illegible] ... escaped by leaping ... second story window.

Captain Herman Now Commissary On Staff

[illegible] ... Monday next they will formally ... to their ...

Brodie L. Dukes Is Frustrated by Passion

WASHINGTON, June 11.— ... refused to perform ... could not be found in Washington today.

At the boarding school where Miss Rochelle has been studying no information concerning her could be obtained

Summer Season at Piedmont Baths a Tremendous Success.

Due to the heating and filtering system ... installed ... Piedmont Baths this spring ... at this popular institution has been greater than at any time heretofore. People ... more than ever praising the advantages of the new ... plunge.

Mr. Johnson ... is very enthusiastic over the increased patronage not only to the plunge, but the Hammam Turkish and Medicated Baths as well. ... This latter department is more popular with both my lady and gentlemen patrons than at any time in the past. The baths are open at all hours day and night.

Pentecostal Services At Hebrew Temple

... Pentecostal services ... to be held ... at the synagogue of the ... north... Twelfth and Castro streets. ... arrangements have been ... for the purpose ... services as impressive as possible for both ... young and old ... the latter for ... confirmation of the boys and girls of the congregation. This ceremony is always ... of great interest ... members of the society and ... will undoubtedly ... large ... members of the congregation. A special musical program ... with numbers ... well known choir. The exercises will begin at 9:30 o'clock ...

Not in any Milk Trust

The Original and Genuine

HORLICK'S MALTED MILK

The Food Drink for All Ages.

For Infants, Invalids and Growing children.
Pure Nutrition upbuilding the whole body.
Invigorates the nursing mother and the aged
Rich milk, malted grain, in powder form

A quick lunch prepared in a minute.
Take no substitute. Ask for HORLICK'S.
Others are imitations.

Golden West Hotel

Eighth and Franklin Streets
Tribune Building

Centrally located and only one block to all street and steam cars
Elevator and Telephone Service

Special Rates

to Permanent Guests

All rooms sunny Baths Hot and cold water

Phones Oakland 8862; Home A2861

PRESSURE FROM HOM

NEGROES HOLD UP AND ROB VICTIM

Employe of Southern Pacific Is Attacked in Railroad Yards.

Street Assessment Decided by Court

SCARED INTO SOUND HEA TH

ANNOUNCE CONFIRMATION

Clara Morris' Home Doomed

WHIT PLAINS N Y June 11 - Unless some steps are taken to prevent a repetition of the fire that destroyed the home of Clara Morris on Riverdale avenue Yonkers where the actress is seriously ill will be sold under foreclosure of mortgage Judge Keogh yesterday in the Supreme Court appointed Lawrence Crosby an attorney referee to sell the property The application was made by a creditor in an action which alleged that $25 250 40 was due from the actress and her husband Frederick C Barrett

FRIENDS OF PROGRESSIVE TICKET SURE OF SUCCESS

Platform Upon Which Candidates Stand Is for the Adoption of Modern Charter for the City

PLATFORM

Separation and Death Ends Stirring Romance

Mrs. Margaret H Leavitt Smollen, Who Eloped with Chauffeur, Is Dead.

CLASSIFIED ADS IN THE TRIBUNE PAY BIG RETURNS

Plunges Into Crusher In Attempt at Suicide

A Chain Gang Prisoner Seeks Death at Bottom of Whirling Machine.

Foley s Kidney Remedy may be given to children with admirable results It does away with bed wetting and is also recommended for use after measles and scarlet fever. Wishart's Drug Store.

BANK OF GERMANY, OAKLAND

1225 BROADWAY OAKLAND, CAL

Capital, paid up $106 020 00
Surplus and Undivided Profits 76 236 00

4 per cent paid on Time Deposits
Foreign and Domestic Letters of Credit Issued
Every facility for handling the checking accounts of Corporations Firms and Individuals

Officers

THEO GIER, Pres — R F CRIST, Cashier
ALBERT KAYSER Vice-Pres — GEO E DeGOLIA Attorney

HOSPITALS KEP BUSY

County Newswriters Organized in Oakland

Night Rider Trials Postponed to Fall

HOPKINSVILLE Ky June 11 On motion of the state all the night rider trials set for today were postponed without objection by the defense until the September term of court

The courtroom was packed with spectators each of whom was searched by deputies for weapons before being allowed to enter

Important Change in Time.

Commencing June 12 there will be an important change in time of Southern Pacific train Yosemite Valley train which leaves First and Broadway at 10 00 p m will now leave Sixteenth Street at the same hour via Martinez The Saint Louis passenger which left First and Broadway at 7 16 a m will now leave at 8 36 a m Ask agents for particulars

Light Sentence Given Postoffice Robber

SAN FRANCISCO June 1 —John Nivers alias Samuel Moore who pleaded guilty to a charge of robbing the postoffice at Hooker Tehama county was today sentenced to six months in the Alameda county jail Nivers was under probation of the juvenile court of Oakland at the time of the burglary

Yucatan Uprising Has Been Quelled

WASHINGTON June 1 —Minister of Foreign Affairs Enrique Creel of Mexico has telegraphed to Mexican Ambassador De La Barra here that the Indian uprising in Yucatan has been suppressed by state and federal troops and that the insurrection was quelled in five days from the time it broke out at Valladolid

BODY FOUND IN BAY

A bilious half-sick feeling loss of energy and constipated bowels can be relieved with surprising promptness by using HERBINE The first dose brings improvement a few doses puts the system in fine vigorous condition Price 50c Sold by Wishart s Drug Store

... new concrete fire houses, park and playground improvements.

Oakland leads all the cities of the United States in increase of bank clearings for the week just ended. The increase in this city is more than double the average for the whole country.

Insurgency Meeting With Defeat.

The insurgents are claiming victory in Iowa because John A. T. Hull, was defeated for Congress and Governor Carroll's majority was cut down from a little over 23,000 to about 8000, but when the conditions of the fight two years ago are examined and contrasted with those prevailing at present the claim is seen to be absurd.

Two years ago Governor Carroll was vigorously supported by Senator Dolliver and all his personal following. He was also backed by all the power and influence of the Allison following. At that time Cummins and Dolliver were political rivals and at swords' points personally. Since Allison's death and the breach between Dolliver and the Republican leaders in the Senate, Dolliver and Cummins have buried the hatchet and formed an offensive and dedensive alliance. Such an alliance was made possible by the death of Senator Allison, Iowa's veteran Republican leader and Dolliver's patron. This made way for Cummins to a seat in the Senate. Carroll has Senatorial aspirations, and hence is a prospective rival to both Dolliver and Cummins, who are standing together to hold their own and bar Carroll's path to preferment.

Hull is personally unpopular with a large Republican element in his district, and has for several terms been compelled to fight for his political existence. Two years ago he narrowly escaped defeat, his opponent being Judge Prouty, an able and popular man, who was back in the campaign just closed by the insurgents solely because he was the one man who stood a chance of defeating Hull. The result in Hull's district is neither an insurgent victory nor a regular defeat.

The insurgents made their campaign in Iowa under the most favorable conditions and they have lost out. That is the plain truth of the matter. They have held what they had, but they lost what they hoped to gain. The regulars will control the convention, make the platform and name the State ticket. In West Virginia the regulars won a sweeping victory, and they have named the Congressional nominees in Indiana. The insurgents were beaten in Ohio and Pennsylvania, and they cannot carry a single State in New England. Where do they expect to win? Not in New York certainly. In Missouri they have no hope. Nor in Wyoming, Utah, Idaho and Montana. It is now a question of saving the pieces—La Follette in Wisconsin and Clapp in Minnesota. Judge Works is a sorry jest in California, and in Nevada the fight is between Senator Nixon, a regular Republican, and a real Democrat.

The insurgents are facing a defeat so certain and irretrievable that their leaders in Washington are already flying to cover—crawling under the administration tent and cuddling up to President Taft.

"San Francisco's refusal to purchase Spring Valley for $35,000,000 was an expensive mistake," says the Call. Why abuse the corporation because the people of San Francisco made a blunder which is reacting on them? The voters rejected Spring Valley's offer to sell at a reasonable price and declared for the installation of a municipal plant at much greater cost that will, if installed, greatly impair the capital invested in the Spring Valley plant. This is followed by a threat to fix rates on a basis that will afford the stockholders no dividends and depress the market value of Spring Valley's holdings, and by a demand for a reduction in the price of water delivered to shipping. A large portion of Spring Valley's revenue is derived from water sold to shipping. It is also demanded that the water supply be increased and the service extended and improved. Thus the corporation is attacked from all sides and at the same time confronted with a demand for betterments that will increase an investment that does not now yield an adequate return. The effect of this is to depress the value of the company's securities and decrease its ability to borrow money. Yet the stockholders are asked to go without dividends and make expensive improvements on which no revenue is even promised. San Francisco is deriving no benefit from this policy, and it is difficult to see why or how she should derive any benefit from it.

[illegible] must be a slow living—the 'simple life."

SUCCESS is not measured by dollars and cents, nor man's good qualities by a 12-inch rule.

WORK for the good of others, and your pay-check will always please you.

LOOK before you leap, think before you speak; look and leap, think and speak; "he who hesitates is lost."

GOOD FELLOWSHIP does not always mean a fellow's goodness; a good mixer may use the wrong "dough."

THE GOLDEN RULE measures business better than the WOODEN YARD STICK.

SOMETHING GOOD for someone done, makes you and him one--a brotherhood of two.

SOME PEOPLE are HONEST when "there is nothing in it," but DISHONESTY always empties the till.

THE FAULTY MAN sees not his own faults; his fault-finding efforts are devoted to the interest of other people.

DON'T *feel your* SELF-IMPORTANCE; *invert* the field-glasses upon yourself and see how little you look to other people.

called the home of the stars and stripes. An old brass in the floor of its church bears the Washington arms from which the American flag was adapted. It was on Jan. 1, 1776, that *George Washington* first raised a standard bearing the arms of his ancestors, and it was almost immediately adopted as a national emblem."

There is nothing like polar exploration for increasing one's susceptibility to smells. Dr. Nansen has told how, when approaching Franz Josef *Land*, he knew when he was *in* the neighborhood of a friend whom he had left there in charge of base. "I smelt his scented soap long before I saw him. And afterward, as we approached his hut, I believe I could have given a sort of inventory of everything it contained without entering—the odors of the petroleum, coffee, cheese, tea, etc., reached me quite separately and distinctly."

with the blessings of the deep below; with the blessings of the suckling and the womb; with the blessings of the grapes and apples. And may the blessings of the ancient fathers, Abraham, Isaac, and Jacob, be heaped upon thee!

"Bless, Lord, the courage of this Prince, and prosper the work of his hands, and by Thy blessing may his land be filled with apples, with the

Bachelor's Musings

A girl marries a man for home comforts and he gets them.

A man who can't let his wife run her home isn't very fit to run his own business.

The more fun a man thinks he can have being out nights the more his wife knows she can't.

The way for a man to make a girl stop running away from him is for him to stop chasing her.

many narrow escapes as King Alfonso of Spain, who was 24 years old May 17. His life has been attempted twice, in Paris during a state visit there, and in Madrid on his wedding day. He has been in several motoring accidents and on one occasion nearly succeeded in killing the Spanish minister of education as well as himself. When trying a reaping machine at La Parda some years ago he became entangled in the machinery, and might have been killed if the *engineer had not stopped* the movement instantaneously.

At San Sebastian, when on his way to inaugurate an exhibition, he took a running jump over some iron chairs and tables piled in front of a cafe. He failed to clear them and would probably have broken his neck if the topmost table had not crushed to the ground when he touched it.

He is said to possess mementoes of all the occasions when his life has been endangered, and these must now form a good-sized collection.

Men Who Tried to Make Gold

Just fourteen years ago, on *May 23, 1896*, two men lost their lives while *experimenting with a process for "making gold."* Charles Johnson and George Minear, both of *Fairfield, Ia.*, experimented for months with a secret process in which the then novel X-rays played an important part.

Johnson and Minear were sure of success and confident that untold wealth lay *within their grasp*. They spent their money to erect an expensive laboratory at Fairfield, and there they melted metals in the crucible, and while carrying the crucible to the chamber where they planned to use the X-rays on the mixture, one of them stumbled. The superheated contents of the crucible fell upon the men and *killed them instantly*.

Other men have met with severe accidents and even death in the course of chemical experiments that dealt with the mysteries of metals, and several were hanged in the olden days because they pretended to have discovered a way of transforming base metals into those of greater value.

The famous "diamond maker of Sacramento." Dr. Barnard, still lives in the memory of some Californians. Barnard sought to liquefy carbon, and by pressure, reduce it to the diamond. The vessel used for his experiments burst one day and Barnard was blown to shreds.

In the reign of George III. an alchemist, Dr. Price, who had pretended to manufacture gold before the very eyes of the King, committed suicide when a royal commission was appointed to inquire into his methods.

Paracelsus, the great philosopher, alchemist and charlatan, having invented or discovered what he thought was the *"elixir of life,"* took a drink of it to insure his eternal youth and straightway died. He had evolved the concoction in the course of his experiments for the transmutation of metals.

Famous in history was Dubois, an ex-monk, who deceived Louis XIII. of France and Cardinal Richelieu into the belief he had solved the great mystery of alchemy. Before the King and Queen and Cardinal he pottered over a crucible and finally displayed a nugget of gold in the bottom of the vessel. He was feted and made much of, but when Louis discovered that the monk-scientist could only make small nuggets, and those with great difficulty, Dubois was thrown into the Bastile, to force him to reveal his great secret. It was shown at last that Dubois was an imposter, who threw gold into the crucible under cover of his queer operations. He was hanged June 25, 1637.

Twenty Years Ago in Oakland

Edwin Smith has been appointed a notary public for Alameda county.

Judge Gibson has appointed J. L. Whipple, J. A. Trefry and P. Salz to appraise the estate of Sanford Taylor, deceased.

Oak Leaf lodge No. 3 of Workmen held an election last evening following an entertainment. The following were chosen officers: J. M. Cohn, J. W. Preston, A. T. Schroeder, C. S. Lane, George Carter, M. S. Baker, D. S. Hirshberg, Joseph Harris, P. Nelson and W. J. Oaks.

John E. Nunn and Annie D. Herman, Charles A. Dickenson and Addie Ford, all of Oakland, were granted licenses to marry today.

J. T. Stocker, the Oakland carpenter who was left a quarter of a million dollars by an uncle, has turned up. He says the first information he received was through the newspapers, and that if the reports be true he will be able to use the money.

Mrs. C. B. Alexander, nee Crocker, has presented Dr. Barrows' Congregational church in San Francisco with a $10,000 organ.

At 2 o'clock this afternoon Josiah Stanford, son of the late Josiah Stanford and nephew of Senator Leland Stanford, and Miss Gertrude Gordan were married at the residence of the bride. They will leave for Warm Springs on their honeymoon.

John Alexander Dowie, the extraordinary faith healer, will at last be called to account in his world for some of the strong language used in his addresses, or sermons. Mrs. Anna S. Johnson, a woman lecturer, has filed a $50,000 suit in the Superior Court for slander, alleging he called her, in the presence of others, a "Jezebel and a harlot."

The following are leaving the city for various parts today: F. K. Shattuck, Mrs. F. Eiben and Etta Elben, E. W. Playter, Miss Blanch Davis, Miss Josie Brock, Mrs. M. Scharman and children, J. G. Edwards, Walter Mathews, A. J. Nor and family, Miss Gertie Benjamin, Miss Irene Masten, Dr. S. P. Tate and family, General and Mrs. J. F. Houghton, R. A. Campbell and family.

Horace Davis, president of the State University, yesterday recommended to the regents that the summer vacation be for twelve weeks and commence May 1 instead of July 1.

The second weekly children's party was given last evening at the Tubbs *Hotel*. Following were the committee in charge: Misses Kitty Mansfield, Minnie and Sadie Daunenbaum, Amie Loryea, Ada Sheeline, Helen Heilborn, Florence Mendelson, Ethel Tubbs and Jessie Davies.

Henry Drath of the firm of Sheppard and Drath, was married last evening to Miss Elsie Maasen of San Francisco.

News was received yesterday of the death of Captain Brooks of the whaling vessel E. F. Hermann. He died at sea and will be buried at Sitka.

Willis Sharpe and Leslie Lord, two local athletes, started on a trip to Yosemite yesterday afternoon.

The following contributed to the Y. M. C. A. building fund on the fourth day's subscription: E. A. Bushill, George H. Collins, Mrs. N. S. Douglas, Henry Evers, L. R. Gilmore, John Hampton, James A. Johnson, A. W. Kirkland, James P. McCarthy, W. N. Pearse, H. M. Sanborn, H. L. Ross, William H. Shaw, Alex. Stewart, E. E. Walcott, Mrs. A. W. Pearson, C. E. Whitney and A. D. Wilder.

LEADING AMUSEMENTS

AN EXCELLENT VACATION BILL

BELL THEATER

No Hold-Over Acts. A Good Seat For a Dime.

The Wheelers in "Fun on the Boulevard."
"Trocadero Four" in a Humorous Repertoire.
Fields & Coco "Incomparable Head and Hand Balancers."
Rolf Rafaeley, The European Cartoonist. "A Smile in Every Stroke."
Veroni Verdi & Brother in a Delightful Musical Rarity.
Wolfe, Moore & Young, Vaudeville's Cheeriest Trio.

OAKLAND Orpheum

TWELFTH AND CLAY STREETS
Sunset Phone Oakland 711. Home Phone A-3388

MATINEE EVERY DAY!

A Smashing Show!

LILY LENA, the Dainty English Singer of Dainty Story Songs; JAMES H. CULLEN, "The Man From the West;" MORRISEY SISTERS AND BROTHERS; MABEL BARDINE AND COMPANY, in "Suey San;" THE HERRING-CURTIS AEROPLANE, with which Glenn H. Curtiss established all airship records at Rheims. THOS. J. RYAN-RICHFIELD CO., in "Mag Haggerty's Father," by Will M. Cressy; SMITH AND CAMPBELL; "The Dublin Minstrel," FRANK FOGARTY.

PRICES—Evenings, 10c, 25c, 50c, 75c. Box Seats, $1. Matinees (except Sundays and Holidays), 10c, 25c, 50c.

YE LIBERTY PLAYHOUSE

DIRECTION H. W. BISHOP
PHONES: OAK. 73, A3073
ENTIRE HOUSE 25 AND 50¢ ALL PERFORMANCES

TONIGHT
Tomorrow Matinee and Night.
Last Times of
Geo. Ade's Breezy Comedy, with Music,
"Just Out of College"
First Time in Oakland.

MONDAY NIGHT
and All Next Week
George M. Cohan's Musical Success—
"Fifty Miles From Boston"
With All the Liberty Favorites,
Same Popular Prices.

MACDONOUGH THEATER

Direction Gottlob, Marx & Co.
H. H. CAMPBELL, Mgr.
Phones Oak. 87; Home A3987.

TONIGHT AND MATINEE TODAY
Last Times of
Kolb & Dill
in "The Merry Widow and the Devil." Prices—Evening, 25c, 50c, 75c, $1.00. Matinees, 25c, 50c, 75c.
COMMENCING MONDAY—Kolb and Dill in "THE RICH MR. HOGGENHEIMER."

IDORA PARK

TAKE TELEGRAPH AVE. CAR

ADMISSION 10 CENTS.

BIG NIGHT TONIGHT
Florence Drake [illegible] Repertoire of Popular Soprano Solos.
"Request Concert" by OHLMEYER'S BAND, giving all the big hits of [illegible] weeks' engagement, which terminates tomorrow.
ORIENTAL FESTIVAL, including 50 Chinese actors, introducing a Chinese tragedy in one act, the Chinese Hon, school of illuminated fish, 85-foot dragon, etc. Absolutely free.
TELEGRAPH AT 36TH, OAKLAND.
COMING MONDAY—THAVIUS' BAND AND RUSSIAN DANCERS.

GOSSIP FROM SAN FRANCISCO WEEKLIES

Roosevelt's Fatal Gift of Gab

We have been waiting a long time for Colonel Roosevelt's unbridled tongue to shake out its masters undoing and at length it appears that the inevitable has happened. Giving rein to the habit of speaking his mind for the edification of mankind it will probably be found that the [illegible] has brayed like an ass once too often. [illegible] is the apprehension to which the Colonel's latest enormity [illegible] Among his ardent admirers at home there may be many who regard his boorish impertinence as nothing more than a characteristic specimen of the sublime frankness of their candid hero. But there are certain few so blase as not to perceive that the sentiments which he expressed touching the politics of Egypt are bound to produce a [illegible] his bold (?) at the public [illegible]. The indications are that the American Napoleon has [illegible] egregiously. If he is enroute to St Helena [illegible] getting back from Elba some of us will be profoundly grateful. Yet at the same time more of us should be [illegible] of the humiliation that he has brought upon the nation by his conduct not only in England but wherever he has [illegible] since his emergence from the African jungle he has been an object lesson in [illegible] of government [illegible] inspiring most [illegible] criticism of republican institutions. What are men of intelligence to infer with respect to a people that has made a prodigious idol of this feather-brain quack of a people to whom he is a fetich [illegible] world-straddling Colossus the incarnation of all virtue and wisdom the ultimate salvation of a nation? Philosophers have still [illegible] to recognize the principle of equality is to insure the triumph of mediocrity. Does not their allegiance appear to have been vindicated by the [illegible] We have paid to our [illegible] Justice of [illegible] Hill? [illegible] is on the [illegible] that the minority has not [illegible] its [illegible] the [illegible] that it lands over [illegible] to all [illegible] does not [illegible] solidity of [illegible] that it [illegible] prevalent in [illegible] Europe has become [illegible] with the first Citizen of the republic —Town Talk

Duel in San Leandro

A [illegible] San Leandro [illegible] two young men answering to [illegible] names [illegible] lover a girl. The [illegible] was used [illegible] and [illegible] respectively [illegible] the young man who killed [illegible] wound [illegible] most [illegible] result to a duel [illegible] will [illegible] live to have [illegible] into [illegible] other [illegible] As for the lady [illegible] affair must have pleased [illegible] though [illegible] According to her [illegible] is [illegible] would have preferred the duelists [illegible] After all there is something [illegible] the primitive woman. Her ideal has always [illegible] who has proven himself the stronger and she invariably stands by him. She [illegible] up of [illegible] that are understood and [illegible] You can have [illegible] long as you can hold me is her ultimatum. But she loves well. And the primitive man will really suffer wounds for her. One of the combatants in this affair was shot in the left but the other [illegible] severely in the face. Let duelists in [illegible] at home and abroad [illegible] the [illegible] of [illegible] honor [illegible] would [illegible] the [illegible] duelists [illegible] would [illegible] each other. The [illegible] for whom they fought [illegible] the victor by [illegible] No in the slight [illegible] quality [illegible] duels [illegible] there will be [illegible] fault only for women who [illegible] belong to them. Moral—[illegible] of but [illegible] sufficient cause —News Letter

A Cautious Pittsburger

A few [illegible] told the [illegible] R J [illegible] rooms and was [illegible] the file he [illegible] satisfaction [illegible] Pittsburg [illegible] questioning [illegible] Mr [illegible] in a [illegible] of travelling [illegible] Pittsburg [illegible] Pittsburg has [illegible] bills to throw at the ladies. I am not poor but I am not one of Carnegie's multi-millionaires so I take the precaution at all the hotels where I go to secure my accommodations beforehand. I make known where I come from. I do not hesitate that the reputation would be necessary. But I live for [illegible] worth my while [illegible] I take no chances. I am willing to pay my way but not to pay double because of an accident of birth. Do you blame me?" And the clerk admitted that he did not —Town Talk

Their Wedding Journey

A most delightful honeymoon trip is being enjoyed by those two popular young members of Alameda's smart set Mr and Mrs Louis Randolph Weinmann. They made Los Angeles the objective point of their journey and took motor trips to all points of interest in the vicinity including the various ocean resorts [illegible] in the southern country. The Weinmanns have not yet found a suitable [illegible] in Alameda for their occupancy when they settle down to domesticity and so will stay with the bride's parents Mr and Mrs Philip S Teller until their house-hunting results in something that pleases them for a permanent home.—The Wasp.

Nat Boas Surprises His Friends

Nat Boas' telegraphic announcement to his family from Berlin that he has become engaged there to Miss Madeline G Wolf a Philadelphia girl fluttered his family and caused more of a sensation among his brother brokers in the San Francisco Stock Exchange than if he had shorted a million shares of Goldfield Consolidated at —4. Young Boas has always been regarded as bachelor broker the hardest matrimonial game on earth to catch whose classy automobile was ever to be at the disposal of the prettiest and wittiest girls of the Golden West. The wildest mental flight of the most conservative broker could never fancy its load of beauty monopolized by one passenger and a ministerial cupid as the chauffeur. But Nat Boas word goes for anything in the exchange and when he holds up a forefinger and shouts to the mob of shouting brokers I take it " the sale goes whether it's for 10 000 shares of Tonopah Nevada at $ or a beautiful Philadelphia heiress in the smartest of Parisian frocks. His friends are willing to bet 170 to 1 that she's a winner in any class for Nat was never known to let anything good get by him. As usual Nat took his old friends by surprise. He sprang the announcement at a midnight supper in Hotel Adlon Berlin where he is staying with a large party of California tourists. Friends of the young people had noticed signs of an attachment but no one had any idea that it had already ripened into an engagement —The Wasp

A Rewarded Kindness

Louis Jacobs who used to be a deputy county clerk in Sacramento but who is now a prosperous merchant at Folsom was in town the other day with a story which [illegible] one's faith in human nature. When State Senator E. J. Emmons who had been sent to the penitentiary for [illegible] a little managed to [illegible] himself [illegible] he needed twenty-five dollars to pay a [illegible] He [illegible] to several of his old time friends [illegible] own of that trifling sum but discovered that these friends had been fair weather friends only. They would not come to his aid in adversity. Louis Jacobs was a friend of another stripe. He heard of Emmons' necessity and sent him fifty dollars. Emmons never forgot that kindness. Some time ago he went to Bakersfield oil fields to rehabilitate his fortune and quickly realized the possibilities of that wondrous region. One of the first to whom he communicated the news that there was big money to be made in Bakersfield was Louis Jacobs. On his advice Jacobs bought fifty acres of land for a trifle. Now he has sold them for $750 an acre. The $37 500 which he has put in the bank he credits to the friendship of former Senator Emmons. Emmons thinks that the good turn he has done Jacobs is only a fitting return for the kindness which Jacobs did him in his direst need—Town Talk

Lavender Girl In the Court

The Looker On happened to be in court a few days ago when the Lavender Girl appeared to answer to the charge of defrauding the St Francis taxicab company out of automobile hire. If gossip be true the Lavender Girl has appeared in courts on previous occasions to answer to other charges. However that may be—her aplomb was perfect. Also her costume and her beauty rather. She swept in like a queen and it like a queen and the eyes of [illegible] casual attendance [illegible] to [illegible] her watched every move. When she left the room with her male attendant she was followed by most of those present. It was the magnetism of [illegible] and [illegible]—aided [illegible] The following incident in connection goes to show the trend of the animal mind in treating its heroes—perhaps those of his own. Just as the lady was leaving the [illegible] a man [illegible] clothes shop [illegible] with a slight Dutch accent sidled into the room craning his neck over the crowd to see what was going on. His [illegible] longer to that prevalent type of the under dog—the [illegible] and struggle [illegible] But he was interested. When the Lavender [illegible] swept royally out followed by the curious crowd he was among them asking eagerly of several as to what was the charge against her. But attention is too generally riveted for him to be able to elicit an answer. Finally however he spied some one he knew—a comrade—and hurried over to him.

"I say Jimmy" he vociferated "tell me—what is it? She is so handsome. Who did she murder and what are they going to do wid her?"

She didn't murder any one," confided Jimmy in a rumbling whisper. "She bet a [illegible] that's all."

She didn't murder any one you say," sneered the other incredulously, [illegible] the woman's magnificent plumage and [illegible] bearing.

"No she didn't murder any one," responded Jimmy a little irritably.

The Dutchman smiled sullenly. "What a pity," he said seriously.—News Letter

Story of the Informal Teas

A good story is being told about the Fairmont Hotel following one of the informal teas which are the fad in San Francisco this summer whether [illegible] tea or not for the tea is the excuse for a friendly gathering. I [illegible] some prominent lady gave a [illegible] in the Laurel Court of the Fairmont in honor of Mrs Grant Murphy just before she started to New York from which city she will sail for Europe. One of the guests who deserves the Legion of Honor of France for she is in a class herself had never been to Paris. She wished to send some trifle [illegible] by Mrs Murphy [illegible] and Mrs Murphy thought of her bank in Paris.

"Why send it to me in Paris in care of Parr's bank" she said.

Whereupon her friend responded

"What is the address of your pa's bank?"—News Letter.

Comptesse Loses California Estate

The dispatches state that Comtesse de Toqueville has had to say au revoir to her California estate, and that with the help of the Count she has lost the last of the goodly fortune which her father built up here in the days when French exiles were like yeast to the receptive dough of society. There were a number of those titled French gentlemen. M Le Roy father of the Comtesse the de Greyaires—who were said to belong to a princely house. Mrs Andrew Rowan's first matrimonial venture was with one of the young princes of that house. The marriage of Mademoiselle Le Roy and the Count de Toqueville was a love match, and no one accused the Count of a spendthrift desire to acquire her money. But while his motives are not impugned, his business ability is utterly discredited for only a master mismanagement could completely dissipate so ample a fortune as his wife brought him. I am told that at his urging she gradually sold out all her San Francisco holdings and reinvested in South American development schemes financed by the kind of promoters who will furnish the ocean if you furnish the ships. And now the ships so generously furnished by the Comtesse have all sunk. Among the most intimate friends of the unfortunate lady is Marguerite Le Breton whose uncle managed the de Toqueville interests out here. For a good many years Madame Le Breton and her daughter Marguerite lived abroad and the gossips whispered that there was practically a separation between husband and wife. The young son remained in this country to equip for the American navy and the home bound trips of Madame Le Breton were to see her son. At the time of the arrival of the fleet here Madame Le Breton and her daughter spent some time in San Francisco for Ensign Le Breton was with the fleet. The watchful gossips sensed a readjusting of the family life since the death of banker Le Breton his mother has come into a snug fortune and there is now no doubt of the family reunion for husband wife and daughter have gone to Boston where they have rented a handsome house and will entertain this winter. Boston has been chosen because young Le Breton will be there most of the winter —News Letter

Berkeley Professors Want Carnegie's Coin

From the dispatches we learn that Dr Henry S Pritchett president of the Carnegie Foundation for the Advancement of Teaching has discovered that an enormous number of ill trained doctors have been graduated from cheap medical schools. Dr Pritchett has discovered many things that are not mentioned in the dispatches. He has discovered for example that the professors of our State University are not entitled to share in the pension fund of the Carnegie Foundation because the Hastings College of Law does not come up to the required standard. This is the college of which the good Dr E Robeson Taylor is dean and the students of which are so ill trained that they are unconscious of the impropriety of contributing to public clamor in courts of justice where men are on trial for their liberty. Dr Pritchett's attitude toward the Hastings College of Law has been the cause of much heartburning in the faculty of our State University the members of which believe they could perform their duties with much greater enthusiasm if they had before them the pleasing prospect of pocketing a little of Carnegie's tainted money in the less halcyon years to come. The philosophy which affects to teach us a contempt for money does not run very deep in Berkeley. Even in the academic groves where intellect has its apotheosis Mammon hath enriched his thousands and daimed his ten thousands is seated securely on his throne. Hence the frequent discussion that has been had there of the melancholy situation arising out of the deficiencies of the Hastings Law College. As a result of these discussions Dr Pritchett has been an honored guest at Berkeley. He has been wined and dined there and otherwise cajoled and coddled to the end that he might conclude that the Hastings College to the contrary notwithstanding the general average of the university was such as to subdue his scruples —Town Talk

Marrying Amy

The question Who is going to marry Amy Crocker Ashe Gillig Gouraud next is absorbing attention on both sides of the continent. Everybody knows that somebody has to become her husband. The world knows that she is one of those [illegible] people who have no time to practice celibacy. She came into the world to enjoy herself in her own way and after setting her nursemaid a bad example in flirtation and shocking her governess by her girlish intrigues she took a flyer in matrimony with Porter Ashe as an associate. Since then marrying has been her chief occupation and she has inspired many genuine passions. Recently she has been at liberty but now come rumors of another engagement with considerable uncertainty regarding the individual over whose imagination she is exercising her imperious way. A man named Emerson Foote is thought by some to be the one. By others Melville Ellis is credited with having won her favor while not a few declare that it would not surprise them if she were to marry an Arab Shiek of Damascus. The only Ellis known to local fame is Melville Ellis, a musical comedy performer who began his stage career at the old Tivoli where he played accompaniments at rehearsal. He is noted for his genius for clothes and for his success in the role of Archie in the Toreador —Town Talk

George Was Flippant

One of our English residents told this story of the Prince of Wales (now King of England) at a recent dinner. When George and Edward (Duke of Clarence) were making their tour in the navy on one occasion—sunset or something—George went to the hatchway and called "Eddie come up here and sing "God Save Your Grandmother! "—The Wasp.

The Price of Social Recognition

A friend who has just crossed the continent brings me some interesting information regarding the methods to which wealthy women resort for the purpose of breaking into the exclusive social corral of New York. He tells me that New York is full of women with more millions than brains who stop at nothing to attain the sacred precincts. These women, he says form the principal support of the big hotels where none but millionaires may stop for any length of time without crippling their finances. He told me the name of a woman who during the past year spent thirty thousand dollars to accomplish her darling wish. Nearly all of this money was paid to a New York man who has the social password and is not averse from trading on his connections. As a result of her expenditures the parvenue has had the pleasure on several occasions of touching finger tips with Mesdames Fish Oelrichs Ladenburg and others. Despite the enjoyment of this privilege the gilded climber is still insecure in her position and it may cost her another thirty thousand dollars to maintain during the next season the place which she has bought for herself on the edge of the charmed circle. I do not intend to waste any moral sentiments on this sort of thing. The woman in question could not conceivably spend her money for any good purpose. Such a woman is incapable of judicious charity and it is surely a question which her of parting with wealth in one or another foolish way. She might just as well give it to her needy social sponsor as cast it to the winds in any other form of extravagance. Perhaps when she has depleted her fortune she will come to a dim realization of the truth that she has been a fool and that is a discovery which many people have to make at a high cost —Town Talk

Remarkable Rise of London Hostess

The censors of the new court now being established by King George prominent among whom are the Duchess of Roxburghe who was Miss May Goelet of New York and the Duchess of Buccleugh are sending every energy to [illegible] to the free and easy members of King Edward's entourage into social limbo. Perhaps the most conspicuous woman who will be made to feel the mailed hand clothed in silk will be the much talked of Mrs Arnold Nichols hurrying to the front as one of London's most sumptuous hostesses. To say that Mrs Nichols spends money like water to attain her social ambition is expressing the situation penuriously. Her rise in position ellipses anything told in the tales of the Arabian Nights. Then years ago she was a barmaid in a public house in Leith possibly one of the worst pubs in Great Britain and certainly a spot where slang and little retorts discourteous were cultivated at their worst. In Edinburgh her husband George Wilson a very wealthy shipowner with a reputation for depravity, completely wrecked his social standing. He was generally admitted to be the very worst man in his set but enormously wealthy. Mrs Nichols in the pub where she worked at that time didn't even have a name but generally went by the title of "the lass" even her parentage was unknown. During a carouse one night Wilson was jestingly dared to marry lass as it was about the only escapade he had not ventured. He answered there was not a woman in the country had enough to marry a man of his reputation. The daredevilry of "the lass" was called to his attention. Wilson's curiosity was [illegible] by the stories and he visited the "pub" where she worked. Her beauty wittiness and the easy and fluent way in which she bantered him with billingsgate won his admiration and he dared her to marry him.—The Wasp

At Home With Fortune Hunters

Florence Hopkins has likewise come home with amusing stories of fortune hunters. Her father's millions multiplied on the continent until they reached the skies. One importunate suitor finding his letter unanswered sought her out in the public drawing room of the hotel. He was accompanied by his attorney ready to legally substantiate his claims to a French title. Miss Hopkins informed him that she was not in the market, and considered titles below par anyway. The prince for such was the title he claimed assured her that she did not realize what a golden opportunity was presented. She quickly replied that as the gold all seemed to be on her side the phrase was inappropriate. Whereupon he expatiated at length upon the [illegible] and prestige of his name and family. "But do not [illegible] dukes and you are brunette gravely respond Miss Hopkins who was having some fun at his expense. "And I do so like small blonde women and you are that type acknowledged the [illegible] on the one hand but we owe it to each other to combine your fortune and my family —News Letter

Was Widely Related

The late Charles Paxton had been twice married. His first wife a Miss Lewis sister of Mrs Douglas Cone of Red Bluff was drowned. The second who had been divorced before she married the broker. She was Miss Susie Darreal of Alameda her first matrimonial venture an elopement with a youth of her own town ending shortly after in the divorce court. She is a strikingly handsome women of the dashing type. She has for some time been reported the fiancee of William H Taibot who received his own freedom in the divorce court not long ago. His former wife, Mrs Annie Talbot is a sister of Mrs Jerome Stanford. Charles Paxton's brother banker Bz Paxton of Healdsburg has been twice married. He was divorced from his first wife Mrs Bessie Paxton a sister of Mrs W R Wells whose husband was proprietor of the California Hotel on Bush street some years before the fire. The Paxtons are a very aristocratic family and proud of their birth. Mrs Paxton Sr was one of the McGill and sisters. Her husband the late John Paxton, was a pioneer of Marysville and one of the early Nevada mining magnates.—The Wasp.

Purloined Handsome Dinner Gown

A smart shop on Post street, where most of the society women buy their dinner and ball costumes, experienced an original method of robbery a few days ago. A woman very handsomely gowned, and accompanied by a fine looking man, asked to be shown something in dinner-gowns. The most expensive costumes were brought out for her inspection and her choice fell upon one priced at $200. She engaged the saleswoman in conversation while the man at her desire, made further inspection of the gown. While chatting the woman all at once looked at her watch, and, with the exclamation that she must catch a boat but would be in again she rushed out of the door the man following more leisurely. When the two were gone it was discovered that the expensive dinner-gown had disappeared with them. The man had carried a large, heavy overcoat on his arm and it was surmised that he had carried off the gown enclosed in the great coat —The Wasp

A Bad Day For Silk Hats

It was a parlous day for silk hats when Miss Genevieve Harvey became the bride of Ward Barron at least I should judge so from what I saw of the wedding aftermath in the St Francis Hotel. Young Scott was one of the first to arrive at the hostelry after the festivities and he warranted the impression that Bacchus had been on hand to help celebrate Hymen's innings. His silk hat was tilted rakishly on one side revealing an incipient baldness. More than that it was pleated like an accordion. I gathered that its wearer had either sat on it or attempted to crush it under the delusion that he was at the opera instead of at a wedding. There is no need to say anything about Clare Payne. His hat was not more a sight than the rest of him. He must have had a bully time. But Cyril Tobin though mellow came with hat intact. Whether he envied the condition of Scott's headpiece I do not know but he had no sooner entered the bar than he placed his silk hat on the mahogany and requested the servitor to smash it. Like a discreet servitor of the white apron excused himself from compliance. The young Tobin extended the same [illegible] to Billy Lib and found that athletic gentleman more accommodating. Erb's big fist smashed the hat flatter than a pancake. Tobin viewed the wreckage with the approval of a connoisseur and led playfully with his right to Erb's chin but Erb blocked and countered with a right to the pit of Tobin's stomach and the post nuptial frivolity was brought to an end —Town Talk

Among the Service Set

The Service Set as usual shattered the tradition that there is nothing doing in town during the summer. The Army and Navy Club gave a dance and the members of the Officers Club at the Presidio likewise entertained at a hop. The girls who have brass but on [illegible] have had innumerable opportunities to put their best dancing foot forward for the service has offered gala inducements all along. The Southern Club to which a great many officers belong is also planning a dance for the very near future. On June 15 the naval officers at Mare Island will entertain at a dance. The [illegible] room of the club house is requisitioned for such purposes and a gay time is assured the guests. The affair is in honor of Rear Admiral and Mrs Hugo Osterhaus and the Island town will be very gay over the week end for every prominent hostess is planning a house party. About thirty girls from San Francisco are going up for the dance —News Letter

Titles Have Had Difficult Times

Evidently times are hard on the continent for titled fortune hunters are finding American girls less eager to rise to the bait for they resort to extreme measures to get into touch with heiresses. Miss Gertrude Jolliffe is in Paris with her sister Mrs Rudolph Spreckels and she too has had some [illegible] experiences. One of the tribe frankly told her that she had been quoted as matrimonially a bit shaky for it was known that she had not a vast fortune of her own but it was supposed that her very wealthy sister would give her a very generous dot. One count said he would like to play golf with her charming young sister and if she did not play golf he begged the privilege of teaching her at the club. It amounted to wanted a rich American girl to play golf with—object matrimony —News Letter

Served as Chamberlain to the Pope

Peter J Donahue who died in London this week was a well known figure in the life of San Francisco twenty years ago. His uncle Peter Donahue and his father were founders of the Union Iron Works and were among the leading pioneer developers of this peninsula. In the flower of his manhood he was very generous with his [illegible]. The Donahue medal is still a coveted prize among the students of Santa Clara College [illegible] he visited Rome annually where he served as a member of the papal guard and as private chamberlain to the Pope. His estate is valued at $1,250,000. His heirs are William P Burke a nephew residing in this city and two nieces and a nephew residing in Ireland. Included in his estate is an interest in the present site of the old Occidental Hotel —The Wasp

To Live at Oxnard

Miss Anita Putzker was maid of honor at the marriage of her sister Miss Florence Putzker and Henry Bovee this week. The wedding was celebrated at the home of the bride's parents Professor and Mrs Albin Putzker in Telegraph Avenue [illegible]. The bridegroom's home is at Oxnard and there the young people will make their home. Mrs Bovee was formerly a pupil at Miss Head's school and her classmates sent her beautiful gifts in remembrance of schoolday associations on the occasion of her marriage —The Wasp.

Stockton's Police Dogs

I have heard of the police dogs of Paris and their wonderful feats of instinct but not until the other day did I know that there were two wonderfully trained police dogs in the state of California. Stockton is the city which boasts the possession of these remarkable animals. They were trained by and belong to Thomas Thompson, employed by the bankers of Stockton as a night watchman. To make the midnight rounds with Thompson and his dogs is a privilege and a pleasure. The animals are fine specimens of the Airdale terrier species high-bred, keen-nosed and intelligent. Thompson speaks to them much as he would speak to a man and they are constantly on the alert to follow his directions. When the night watchman unlocks the door of a bank "Pepper" and "Prince" enter together explore all the interior and return to the door to report that all is well. Thompson told me that if they found a man in the bank they would spring on him and summon their master by growling. He said that one night a workman was engaged in fixing a screen in one of the banks when the dogs made their rounds. Mistaking him for a burglar they sprang on him pinning him to the ground until the watchman came and called them off. On another occasion the dogs stopped in front of a tobacco shop and tried vainly to squeeze between the iron railings that fenced an area from the sidewalk. Thinking that they were after a rat Thompson called them off. Next day it was found that a burglar had robbed the shop obtaining one hundred dollars worth of pipes. The burglar was caught and confessed that he was hiding in the area when the dogs endeavored to enter it. During the "Rush of Forty-Nine" celebration in Stockton the dogs captured a pickpocket who was making off through the crowded streets. At a word from their master they sprang at his throat and bore him to the ground. Thompson has complete confidence in his dogs and so have the bankers who employ Thompson. He is one of the highest paid watchmen in the state. "Pepper" and "Prince" are the pets of all the law-abiding and the terror of all the evil-doers in Stockton —Town Talk

Admission Day Plans

The sixty fourth anniversary of the raising of the original Bear Flag at Sonoma will be held next Tuesday July 14, and in honor of the event and as a preliminary gun for the coming celebration of Admission Day in this city next September the day will be celebrated as "Bear Flag Day" all over the state by the distribution of one hundred thousand tiny silk flags. These souvenirs have been sent to every parlor of Native Sons and Daughters in California and the sum realized from their sale at ten cents will be devoted to the big fund being raised by the order for the entertainment of the hundreds of thousands of visitors expected in San Francisco during the decennial festival. The committees in charge are confident that the coming celebration will eclipse the Portola carnival of last year in every respect the intention being to decorate the city as it never has been before not even at the time of the Knights Templar Conclave. Philip Hastings the well known theatrical man has charge of the department of publicity for the Admission Day festival —Town Talk

Gambling in San Francisco

A few weeks ago I told of meeting an Easterner who likes to gamble a little now and then and of hearing from his lips an expert estimate of the Northern the gambling place just below the northern boundary line of San Mateo county. I met this fellow again recently and asked him whether he had been down there of late. His answer surprised me. He told me that he no longer found it necessary to make a long automobile trip to the county line for the purpose of hazarding a few gold pieces because he could risk his money with a great deal of comfort in the heart of San Francisco. I repeat that I was surprised. Do not mistake me for a greenhorn please. Do not think that my eyes have been closed to the opportunities for gambling which have been offered in this city for many moons. I am not of those who imagine that the lid has ever been securely fastened on gambling. I happen to know just the contrary. But at the same time I was not prepared to learn that my eastern acquaintance would frequent the sort of gambling houses which I have in mind. They are squalid places in squalid neighborhoods and the company is promiscuous. I did not think the easterner had a taste for that sort of gambling. Further questioning convinced me that my estimate of him was correct. He does not like to gamble in low places and he does not have to. There are gilded gambling places in San Francisco places adorned with all that is so dear to the gambler's heart places of bright electric lights and fine carpets, exquisite furniture and respectful servants places where hospitality is dispensed to the gamester with a lavish hand. It is to places of this sort that my eastern acquaintance made reference when he told me that he no longer needed to leave the city when he felt the necessity of taking a chance —Town Talk

Offered Shelter Of a Mission

The Walter Martins and the Lawrence Scotts along with eight thousand others attended the production of "As You Like It" at the Greek amphitheater. But they did not along with some thousand others take their machine over on the special boat provided for that purpose. When they returned to San Francisco at 1:30 a m they did not find a machine waiting for them as they had anticipated. They enviously watched the people climb on the owl cars and pull out until they alone remained to sniff the early morning air for the chief odor of gasoline. Along came a seedy individual with a nice but inebriated [illegible] not related to gasoline. Says he volunteered "If you're friends is busted there's a mission what'll take you in—s'bottom standin' on street." Just then the machine swung into sight. "Swell guys!" almost sobbed the delinquent. "I'm glad to have met you"—News Letter

Mrs. Oelrichs And Her Friends

One of the Eastern papers stated recently that Mrs Hermann Oelrichs had "put the California riffraff which once held such high place in her affections, behind her." This is a statement not calculated to fill with pleasure those members of the California colony in New York who have enjoyed the favor of this social arbitress. To be classed as riffraff is very disagreeable particularly if you have designs on society. It is an odious word suggestive of a herding together that is inconsistent with the cherished exclusiveness that is the hall-mark of society. I wonder just what exiled Californians are included in Mrs Oelrich's "riffraff?" A list would be an interesting document to con. One of Mrs Oelrichs' prime favorites was Addie Mizner a man of such good humor that even to be classed as riffraff would scarcely ruffle his jovial front. I think that Addie is so comfortably fixed now that he does not need Mrs Oelrichs patronage. But there are others who would fain lean on her for support in his social aspirations. If it be true that she has dismissed them from her favor they will scarcely maintain their equilibrium. I understand that Mrs Oelrichs is giving much of her attention to Harry Black a great pet in New York and Newport circles. For the last two months they have been much together in public. At a recent dinner given by this young man Mrs Oelrichs occupied the seat of honor. If there were any Californians present at that dinner riffraff or otherwise, they were not of sufficient importance to be listed by the New Yorkbavardes —Town Talk.

Mrs. Woodward In the Limelight

The arch fascinations of the gay Gladys Lamberton Woodward have shot into the limelight again this time to the imminent destruction of the happy household of Du Putron Glidden a well known San Francisco and Los Angeles broker. Mrs. Woodward's appearance in the public prints is marked by the wrecks of unhappy homes and the attendant charge that she is the purveyor of a sample of love that rivals anything furnished by Venus Aphrodite in the rosiest and most reckless days of Olympus. Like Circe, those who listen to her siren songs become her slaves even so was it with a Wisconsin lumber king a Los Angeles millionaire and a brisk and astute bank clerk who was so correct that the only mistake he made in his life was in marrying her. The other day she was served with a summons in the Waldorf-Astoria Hotel New York in a suit for $50 000 damages brought by Mrs Glidden on the ground of alienating her husband's affections. Unhappy as Mrs Woodward's position may appear to be at this juncture it is not without its ray of hope, for Attorney Charles F Hanlon is now speeding Eastward supposedly to her relief. It was Attorney Hanlon who looked after millionaire Bryson's interest at the time his family were trying to wrest from him the solicitous care of Mrs. Woodward. The family claim that Mrs Woodward obtained $100 000 in various kinds of remembrances from him before she concluded to forget him —The Wasp.

Miss Parrott And Mr. Tobin

Is Miss Abbie Parrott going to Marry Edward Tobin? This is the question which is just now pleasantly agitating the Burlingame and San Mateo sets. Miss Parrott is a very charming young lady of unusual eligibility and Ed Tobin's is not the first name which has been linked with hers in matrimonial gossip. It was only recently that the experts in heart affairs noted decided cardiac symptoms in young Douglas Grant the son of Mr and Mrs Joseph D Grant and in looking for the cause they professed to find it in Miss Parrott. Then arose the rumor that Grant had proffered his heart and hand and had been refused, seeking balm for his wounded affections in a tour abroad. I have heard it said that Miss Parrott has let her kindly feelings toward Mr Tobin become known to a few intimate friends so let us not be too much surprised if an announcement is forthcoming. Ed Tobin is a brother of Joseph Sadoc and the late Robert Tobin. His father was Richard Tobin one of the founders of the Hibernia Bank. Mrs Mary Tobin his mother resides at the Fairmont. Miss Parrott's mother was Miss Minnie Donohue daughter of the late Joseph A Donohue Sr. She was an only daughter. Joseph A Donohue a brother married Miss Christine Parrott, the aunt of the young lady in question. John Parrott Miss Parrott's father, was the only son of John Parrott, the well-known banker now deceased. Miss Parrott recently arrived from abroad where her parents are at present living. She is visiting her grandmother Mrs Abbie Parrott after whom she was named—Town Talk

Only One Chum Unmarried

The beautiful country home of Evans S Pillsbury at Montecito was the property of his second wife who was miss Mamie Knoll. She gave it to her husband, and there he [illegible] to spend his holidays. Miss Edith Pillsbury whose mother was the lawyer's first wife also loves the Santa Barbara home and there spends her summers when she is not abroad. She was there when she sent out the news to her few intimate friends of her engagement to Architect Bliss. Miss Pillsbury's intimate friends are all married by the way except one of the Livermore girls. Miss Evelyn Norwood is Mrs William Breeze Miss Ethel Lincoln is Mrs Raoul Hamilton and Miss Mattie Livermore married a German professor and lives abroad —The Wasp

Mrs. Morgan's Will Filed

The estate of the late Mrs William P Morgan is worth according to the inventor $ 00 000 and is by the testament divided share and share alike among the three children, Miss Ella Morgan, Mrs Norris Davis and Horace Morgan. Mrs Mary Cannon, a sister of Mrs Morgan received a bequest of $[illegible] a month for life —The Wasp.

Sunday Topics in the Pulpits

CHOSEN CHIEF OF CHURCH COLLEGE

Rev. R. M. Drury Elected President of Pholomath Institution.

In honor of the fortieth anniversary of the ordination of Rev Father McNally to the priesthood solemn high mass will be celebrated tomorrow morning at 10 30 at St Patrick's Church Tenth and Peralta streets where a special musical program by an augmented choir will render sacred anthems under the direction of J S Sauls

Father McNally founded St Patrick's Church nearly thirty one years ago and has presided over the affairs of the parish during these years without an alternate He was the first and only pastor of that church which has one of the largest Catholic congregations in this city He has devoted a great part of his time to the sick and the poor and has made his influence felt in West Oakland where he has lived during his pastorate in this city

The distinguished clergyman was ordained in St Patrick's College in Carlow Ireland and came to this country with the late Bishop Alemany He is considered one of the ablest Catholic preachers in this state and has the distinction of preaching the [illegible] at the grave of President Garfield some sixteen years ago Father McNally is chaplain of the Ancient Order of Hibernians a member of the Knights of Columbus and honorary grand chaplain of the Young Men's Institute He was born in Kilkenney County Ireland sixty five years ago

About two and a half years ago he made a visit to his native land where a royal reception was accorded him He visited all the places of interest in the old country which are dear to the heart of the [illegible] on his return to this city he was given a warm welcome by his parishioners and friends to whom he has endeared himself

Mrs Fannie James president of the Divine Science College of Denver will deliver a sermon tomorrow morning in Rest Reading room 779 Fourteenth street upon the subject "The Gift of God in Eternal Life" The exercises will be presided over by Miss Elliott who during the summer season will conduct the divine services in Maple Hall

At the Twenty fourth Avenue Methodist Church services will be held in Epworth Hall as the interior of the church is under repair At 11 a m Miss Eva Clarke a native of India will speak Subject "Plain Truths About India" The speaker will wear the garb of a high caste Hindu woman At 7 30 Rev Thomas H Lawson will deliver a popular lecture especially adapted to young men and women Lawson is one of the Anti Saloon League superintendents and is a forceful speaker

MISS RAY SWEENEY, one of the soloists of St. Patrick's Church, who will sing in the choir at the high mass to be celebrated tomorrow morning in honor of the fortieth anniversary of the priesthood of Rev Father McNally, pastor and founder of the church

A Brief Sermon for Busy Readers

THE AVERAGE MAN

"And to another He gave two talents," St. Matthew 25 15.

"In the parable of the talents three men are represented as recipients each of a certain amount of money to be carefully invested pending the return of their lord from a far country The three men typify three classes of humanity—the brilliant the average, the mediocre. They represent the gifts of the extraordinary the ordinary the subordinary A one priest expressed it they stand for the Big-Bugs the Some Bugs and the Hum-Bugs"

Rev O St John Scott

"The one I wish to consider is him to whom were given two talents The first was given five talents The third one talent But our subject was given two He is the middle man, or as sometimes called The Average Man

The two extremes of life are always interesting—Barbary Coast as well as Nob Hill The one appeals to our vanity the other his the sneaking fancy after naughtiness A towering mountain impresses us We peer with shrinking timidity over some dizzy abyss The middle position of life is not as uninteresting as it might seem at first sight The average man carries a charm all his own He is not brilliant nor yet stupid Not a sage nor yet a fool Not magnetic nor yet a bore Just the commonplace man The type most familiar The man you meet on the local trains and ferry boats He goes about his work quietly from break of day till set of sun His days are silent yet busy—then he dies No leader appears in a great daily touching his decease Just a tiny notice squeezed into a half forgotten corner of the newspaper

The man who goes beyond the average and the man who falls far short are the exceptions They are as Phillips Brooks puts it, the outskirts and fringes the capes and promontories of humanity But those of two talented capacity lie between these points and projections of exceptional lives comprehensive in their extensiveness strong and deep in their immensity Like a great valley lying between where villages nestle and people draw their sustenance so these average men being so many reach out and give footing, and stability and nourishment to the world that moves

The strength of a community is not the millionaire nor yet the pauper It is the average man who knows no great riches or killing necessities He is generally the most religious man as well as the steadiest business man The millionaire isn't grasping about religion and the pauper usually doesn't hunger for it The average man is steady in it not acquiring overmuch of saintliness nor assimilating a dangerous amount of evil Heaven seems too good for him, and hell too bad Nevertheless he bears some fruit, if not very much

He is likewise manly in his religion His spirituality is not the ethereal type Not the gossamer kind of righteousness Gossamer is good for the stage effects but not useful for street wear A man who continually gazes skyward is apt to go blind His views should vary He should look earthward at times as if he were not afraid of beholding something to glue his eyes there forever One-sided righteousness is out of proportion It is freakish unnatural and fails when it has to deal with MEN The true purpose of a suspended chord in a musical passage is not to display merely a momentary sweetness of melody but to produce a more finished unity of harmonies The blessedness of a two talented spirituality is its natural manly and therefore completed life It has its Heavenly visions also its earthly dreams It is no poorer for that!

Because the average man is steady and manly in his labors he brings forth fruit He shows results Many men think work consists in just keeping busy It really consists in keeping busy intelligently Appearances are often deceptive

Because a man gets down to the office early is no sign that he is a conscientious worker He may have been out all night A man may keep busy but motion isn't progress A hare runs in a circle and the hunter sits on a log and pots his hare The man of two talents worked and made results Lo I have gained other two talents It wasn't much, but it counted His lord said unto him "Well done good and faithful servant Thou hast been faithful over a few things I will make thee master over many things

Most of us are average men We should not be discouraged over that Christ judges by effort and effort counts up results Don't be disappointed if God has given you but two talents has made you an average man Be disappointed if you don't live as an average man but below it There is no disgrace in being a commonplace man There *is* in being out of place To be able to find no place in God field of service is a token of failure Such an one wraps his talent in a napkin or digs a hole in the earth and buries his treasure there And he that received *two talents* gained other two and entered the joy of his Lord With little he won much—the Kingdom of Heaven Pray God that you may be that kind of an average man!

O St. John Scott

Rev O St John Scott is rector of St Andrew's Episcopal Church, Twelfth and Magnolia streets

CONGREGATIONAL

First Congregational Church Twelfth and Clay street—Rev George C Adams D D of First Congregational Church San Francisco will preach both morning and evening

Market Street Congregational Church, Griffith Griffiths pastor—Morning subject "The Way to Win" A rally meeting of the church and all its auxiliaries and committees will be held next Wednesday evening

Fourth Congregational Church corner Crove and Thirty sixth streets Rev Frederick H Maar pastor Morning "Christ's Touch in Response to Faith" Evening Memorial Service to the Order of Maccabees Sunday school at 9 45 o'clock a m Extravaganza presented by the Men's League on the evening of June 16

Fruitvale Congregational Church Fruitvale avenue and East Sixteenth street Rev Burton M Palmer pastor 11 a m "Finding Disciples in Strange Places" 7 45 p m "Two Words First Catechism"

Plymouth Congregational Church Piedmont avenue near Moss avenue Albert W Palmer pastor 11 a m Some Laws of the [illegible]—a sermon to boys and girls (Children's Day) 7 45 p m "A Certain Rich Man" The evening sermon is based on a recent novel by William Allen White entitled "A Certain Rich Man"

Pilgrim Congregational Church—Fifth avenue and East Fifteenth street W Elsworth Lawson pastor—Morning subject, "The Secret of Christianity" evening subject "The Life of Truth"

METHODIST.

First Methodist Episcopal Church George W White pastor William C Poole, assistant pastor Fourteenth and Clay streets—11 a m Children's service 7 30 p m Rev F M Moody secretary International Commission on "Marriage and Divorce"

Melrose Methodist Episcopal Church corner Fifty [illegible] and Wentworth avenues, I O Dunham pastor—Morning subject "The Testimony of Scripture" evening subject "The Profits of Scripture" Sunday school at 9 45 a m

Centennial Methodist Episcopal Church Ninth and Chester streets Alfred T Case, Ph D pastor—Morning subject, "Constraining Love" evening subject "Lost—an Opportunity" The sacrament of the Lord's Supper will be administered at the close of the morning sermon The evening sermon will be illustrated by the stereopticon

Grace Methodist Episcopal Church Market and Thirty fourth streets W M Pickard pastor—Morning Rev [illegible] Hutsinpiller D D will preach evening "The Seven Sons of Sceva"

Swedish M E Church Thirteenth and Market streets Anton [illegible] pastor Morning service at 11 o'clock evening service at 7 30 Young People's meeting at 6 30 The Sunday school will attend the conference session in a body and the pastor will speak especially to children and young people Fourth evening service the pastor has [illegible] to God's People

Newman Danish M E Church [illegible] street below San Pablo and Telegraph avenues [illegible] pastor—Morning subject [illegible] Christian Institute evening subject [illegible] Young people's devotional meeting Sunday 7 p m Prayer meeting and Bible study Wednesday 8 p m young people's social meeting Thursday 8 p m

UNITARIAN

First Unitarian Church Fourteenth and Castro streets Rev W D Simonds pastor Services at 11 a m [illegible] the Religion of Reason and Science—Its Power and Promise [illegible] all [illegible] Religious study class at 10 a m

LUTHERAN

Our Saviors Danish Lutheran Church corner East Fifteenth street and Second avenue M N Andreasen pastor—Morning service 11 o'clock Sunday school 10 No evening service Young People's meeting Thursday 8 p m

First English Lutheran Church Rev [illegible] D D pastor—Morning subject "A Living Redeemer" evening subject "Little Sanctuaries" Services at 11 a m and 8 p m Sunday school at 9 45 a m All welcome Church is located at Sixteenth and Grove streets

St Paul's English Evangelical Lutheran Church Thirty second and Linden streets [illegible] Hustvedt, pastor Sunday school 10 a m Services at 11 a m and 8 p m

Athens Avenue Norwegian Lutheran Church San Pablo and Twenty fifth streets Rev A Christensen pastor Evening subject "The Prodigal's Return"

FIRST UNITED BRETHREN

United Brethren Church Thirty fourth and Adeline streets Dr M R Drury pastor—Morning subject "The Church with an Aim" evening subject "Faithful and Fit" At the evening service some of the leading parts of the Children's Day program rendered a week ago will be repeated by request There will be readings special music recitations and songs etc The Junior meeting at 6 30 o'clock and the Christian Endeavor meeting at 7 o'clock

CHRISTIAN

First Christian Church Fourteenth and Jefferson streets Rev Thomas A Boyer pastor Morning "Reminiscences of Eight Years in Hamilton" Address by the evening [illegible] Miss Weist [illegible] Sunday school at 9 45 a m [illegible] 30 p m [illegible] Daughters [illegible] Sunday school [illegible] services will be in the nature of a farewell as the congregation bids farewell to the old [illegible] Hamilton Auditorium [illegible] the First Christian [illegible] prayer meeting [illegible] until the new First Christian [illegible] in process of construction [illegible] Grand avenue and [illegible] is completed [illegible] Rev N [illegible] in the [illegible] services will be conducted by [illegible] Thomas A Boyer of the Christian [illegible]

[illegible] and Missionary Alliance [illegible] street [illegible] San Pablo avenue [illegible] Sunday school [illegible] 3 p m [illegible] 30 [illegible] Bible classes Tuesday and Friday [illegible]

Fruitvale Christian Church Fruitvale avenue and East Twenty third street [illegible] M Hatton pastor—Evangelist D C Kellems of Eugene Or will preach morning and evening Subjects—a m "[illegible] to Live the Christian Life" p m "The Unpardonable Sin" Sunday school 9 [illegible] Christian Endeavor 6 [illegible] p m Monday evening Dr Kellems will deliver a lecture on Tuberculosis Its Prevention and Cure

EPISCOPAL

St Andrew's Church (Episcopal) corner Twelfth and Magnolia streets rector Rev O St John Scott priest assistant Rev [illegible] Saunders—Sunday school 9 45 a m , morning prayer Litany and sermon "Antiochus Nikanor" 11 a m , evening prayer and sermon "The Presence of Angels" 7 30 p m offertory [illegible] "What Are These?" (Stainer)

St Paul's Episcopal Church Grand avenue near Webster street Rev Alexander Allen rector Rev [illegible] Franklin Hart vicar—[illegible] Holy Communion [illegible] Sunday school 11 a m morning prayer with sermon 5 p m vespers with sermon

Chapel of the Good Samaritan, Ninth [illegible] streets Rev Alexander Allen rector Rev R Franklin Hart vicar—11 a m Litany sermon and Holy Communion preacher and celebrant Rev Alexander Allen 2 30 p m Sunday school 7 30 p m evensong with sermon

Trinity Church Telegraph and Twenty-ninth Rev Clifton Macon rector Rev [illegible] Augustus Martyr curate—The [illegible] will preach at both services Holy Communion 7 30 a m Sunday school 10 a m morning prayer and sermon 11 a m evening prayer and sermon 7 30 p m [illegible]

St Vincent's Chapel Shattuck avenue and Twenty fifth and Forty fifth streets Rev Augustus Martyr vicar—Morning subject "The Extension of the Church to the Gentiles" Sunday school 10 a m Litany and Holy Communion 11 a m A church home for strangers

BAPTIST

First Baptist Church corner Telegraph avenue and Twenty-first street Homer J Vosburg D D pastor Rev J S Cro[illegible] assistant—Morning Rev J S Thomas of the Anti-Saloon League will speak evening subject "Seventeen Years a Conflict" by Mr J D Oxley of the [illegible] Mission Sunday school 12 30 p m B Y P U 6 30 p m

Calvary Baptist Church West street near Twelfth Leo Phulen pastor—9 45 [illegible] Bible school 11 a m sermon [illegible] 6 30 p m the [illegible] of the church and congregation meet to reorganize 7 30 p m sermon "The Sword of Justice" Tuesday evening [illegible] Sunday School Workers [illegible] Wednesday evening 8 o'clock prayer and praise Thursday afternoon [illegible] ladies meeting

Elmhurst Baptist Church Rev James S Cato pastor—Evening subject "The Church's Marching Orders" 7 30 p m Sunday school 10 a m Mr Cato has [illegible] and shall endeavor to put up a church building

PRESBYTERIAN

Fruitvale Presbyterian Church—East Fourteenth street Rev A F [illegible] pastor—Morning subject "Framing the Young [illegible]" evening subject "The Responsibility of Christian Men and Women in Politics" Bible school 9 a m Christian Endeavor 6 30 p m Junior C E [illegible] Teachers' training class [illegible] p m prayer meeting Wednesday [illegible] p m

Brooklyn Presbyterian Church Twelfth avenue and East Fifteenth street Rev [illegible] pastor—11 a m The [illegible] 7 p m special Children's Day program by the Sunday school with address by Rev Arthur [illegible] State Sunday School Superintendent Wednesday evening June [illegible] echoes from the General Assembly

Centennial Presbyterian Church Twenty fourth avenue and East Sixteenth street Rev [illegible] Hart D D pastor Rev John Berger will preach morning and evening Services 11 a m and 7 30 p m Sabbath school 9 45 a m Intermediate 4 p m senior Endeavor 6 30 prayer meeting [illegible] Wednesday 7 30 p m

SPIRITUAL

Spiritual Humanity Church Woolman Hall Twelfth street Sunday conference 2 30 p m 8 30 p m Mr W [illegible] on "What Tag Will You Wear?" Messages by Mrs A R M[illegible] pastor

Unity Spiritual Church will hold services Sunday evening at 8 o'clock at 611 Telegraph avenue Dr [illegible] M Gill pastor Lecture and messages subject of [illegible] "Spirit Return" by pastor Messages by Potter Mrs Loize

[illegible] Spiritual Church Loring Hall Eleventh street Sunday services [illegible] [illegible] and messages [illegible]

[illegible] circles by Mrs Harveston Dr [illegible] Mrs Loewen Mrs Amanda Smith and Mrs Brown At 8 p m lecture by the pastor Mrs M Price messages by Dr R A Stitt Mrs Loewen and [illegible]

Bible Student Spiritual Church Rev Florance Harkman pastor Evening subject "How Best to Develop Mediumship" Messages by Mrs Dr Ellis and remarks by Mrs Marshal Ran

THEOSOPHICAL SOCIETY

Hamilton Hall building Thirteenth and Jefferson streets—Sunday evening at 8 o'clock Lecture by Mrs Dora Rosner of San Francisco subject "Three Stages in Human Evolution"

CHRISTIAN SCIENCE

First Church of Christ Scientist Seventeenth and Franklin streets—Sunday services at 11 a m and 8 p m subject "God the Preserver of Man" Sunday school at 9 30 a m Wednesday evening meeting at 8 o'clock Free reading room in the church edifice open from 10 a m to 7 p m

Second Church of Christ Scientist 407 [illegible] street between Broadway and Franklin street Sunday service at 11 a m subject "God the Preserver of Man" Sunday school at 9 30 a m Wednesday evening testimonial meeting at 8 o'clock Free reading room at 93 [illegible] building open daily 10 a m to 5 p m and 7 to 9 p m excepting Sundays and Wednesday evenings

Third Church of Christ Scientist Fruitvale Masonic Temple East Fourteenth street and Thirty fourth avenue—Sunday service at 11 a m subject "God the Preserver of Man" Sunday school at 9 30 a m Wednesday testimonial meeting at 8 p m Free reading room at 1[illegible] East Fourteenth street open from 3 to 4 30 p m also Saturdays from 7 to 9 p m

Christian Science Society of Elmhurst [illegible] services in I O O F hall East Fourteenth street and Orchard avenue Sunday at 11 a m [illegible] "God the Preserver of Man" Sunday school at [illegible] 30 a m testimonial meeting Wednesday at 8 p m

POLICE BAFFLED BY MAN'S ABSENCE

D. R. Lockard Strangely Disappears From Denver Home.

LOS ANGELES June 11 —[illegible] a week the police have been baffled in their attempt to dispel the veil of mystery surrounding the disappearance of D R Lockard a bookkeeper whose wife is a sister of F G Bonfils owner of the Denver Post

The concern by which he was employed say his accounts are in good shape The home life of the family of six is described by friends as ideal

In this respect there is one peculiar feature The night before the disappearance Friday June 3 was the only one in years in which he was away from home not accompanied by some member of the family He returned at 1 30 a m but there appeared to be nothing unusual when he left for the office at 8 o'clock His son 19 years old accompanied him part of the way This is the last known of him as he did not report for work

Mr and Mrs Lockard were married twenty years ago today

TIME REDUCED ON OVERLAND TRAIN

Two Hours Cut Off in Schedule Between Chicago and Coast.

CHICAGO June 11—The passenger department of the Northwestern railway has announced a reduction in the running time of the Overland Limited train from Chicago to San Francisco to take effect today

The time will be reduced from seventy-two to seventy hours The same reduction in time will apply to the St Paul's Overland train as both roads make up a part of the Union Pacific's train from Omaha west The train will continue to leave the Wells street station at [illegible] o'clock p m and will arrive at San Francisco at 5 [illegible] p m instead of 8 p m

Improvements in the way of double tracking and installation of safety devices have made the shortening of the running time possible

In addition to the Northwestern's double track between Chicago and Omaha the Union Pacific has been steadily adding to its double track

The Los Angeles Limited train for southern California which was taken out of service on account of the washout on the Salt Lake route will also be reinstated Sunday

Record Lumber Cargo For Chinese Ports

PORTLAND Ore June 11 — Carrying what is said to be the largest cargo of lumber ever floated the British ship Knight of the Garter sailed from Portland today for North China ports The charterers of the steamer were so anxious to give her quick dispatch that they cleared her before loading was finished and while her manifest shows but 4 950 000 feet she actually carried 5 023 000 feet

The Knight of the Garter as she lay after loading, was completed, drew a fraction more than 25 feet of water.

Stadium Dedication Attended by Pageantry

TACOMA Wash June 11 — Before an audience of 5 000 yesterday afternoon Tacoma's magnificent $135 000 stadium was dedicated and a gorgeous festive pageant enacted by 7000 school children Spectacular to a degree of magnificence the perfectly drilled and beautifully costumed children swept the arena in a throng in waves of enthusiasm In the evening 10 000 people saw the second performance of the festa which will be continued through today Characteristic festivities of all nations by the local societies and the great living flag of 4000 school children were noteworthy features of the festive

ANNOUNCEMENTS

MODERN HAIR DRESSING

has played havoc with the tresses of the fair sex and druggists everywhere comment on the fact that they are selling large quantities of sage for making the old fashioned sage tea such as was used by our grandmothers for promoting the growth of their hair and restoring its natural color The demand for this well known herb for this purpose has been so great that one manufacturer has taken advantage of the fact, and has placed on the market an idea "sage tea" containing sulphur a valuable remedy for dandruff and scalp rashes and irritations This preparation which is called Wyeth's Sage and Sulphur is sold by all leading druggists for 50 cents and $1 a bottle or will be sent direct by the Wyeth Chemical Company, 74 Cortlandt St., New York City, upon receipt of price.

For sale and recommended by The Owl Drug Co., 13th and Broadway, 10th and Washington, 16th and San Pablo

Professor Rising Left Valuable Estate

The estate of the late Professor Willard Bradley Rising who was for many years dean of the College of Chemistry at the University of California is valued at $180 165 38 by the appraisers who have filed their report with the county clerk The inventory shows the personal property to consist of stock in Berkeley banks promissory notes and cash valued at $100 000, real estate in Berkeley about $80 000

Chamber of Commerce Directors to Hold Meet

A meeting of the board of directors of the Oakland Chamber of Commerce is called for Tuesday June 14 at 10 30 a m when matters of importance are to be submitted for consideration

Heir to Fortune Is In Jail as Vagrant

SANTA BARBARA June 11 Wallace T Moore scion of one of the wealthiest families in Southern California was sentenced to thirty days in jail here yesterday for vagrancy

His clothes ragged hair disheveled and to all appearances a tramp it was hard for those who knew Moore's history to picture him a few years ago a respectable man in the community with hundreds of thousands of dollars' worth of property

At the death of Moore's father he was left a portion of the mammoth Moore ranch near Goleta valued at $100 000 In reckless living this fortune slipped away from him

A few years later he fell heir to another big fortune by the death of his uncle who owned Santa Rosa Island Other relatives bequeathed him money but all of it disappeared

By the death of his aunt Mrs Eliza Miller who died recently in Oakland, Moore will get [illegible] when his term expires

Chicago Nearer Coast As Result of Change

CHICAGO June 11 Chicago is to be brought two hours nearer the Pacific coast as a result of a change in time of the Overland Limited on the Chicago Northwestern and Union Pacific from 72 to 70 hours The new schedule is to go into effect tomorrow

Uncle Joe to Take Stump in Campaign

WASHINGTON June 11 —Speaker Cannon will enter the congressional campaign this fall and defy his political enemies from the stump in various parts of the country

Rosy Cheeks or Pale Ones?

A moment's reflection with your mirror will give the hint as to the condition of your system. Pale checks, muddy complexion, dull eyes, show a poverty of blood. You require something to make a plentiful supply of rich, red blood course through your veins. To ensure this take

BEECHAM'S PILLS

the wonderful little blood-makers. Whatever your blood may need the stomach will supply from the daily food when it is in good working order. Beecham's Pills aid the stomach to digest its food and to assimilate the blood elements. They increase the supply and improve the quality of the blood If you are pale, weak, languid, or anaemic, a few doses of Beecham's Pills will

Make all the Difference

In boxes with full directions, 10c. and 25c.

MOTHER'S FRIEND

A LINIMENT FOR EXTERNAL USE.

Not only is Mother's Friend a safe and simple remedy, but the comfort and healthful condition its use produces makes it of inestimable value to every expectant mother. Mother's Friend relieves the pain and discomfort caused by the strain on the different ligaments, overcomes nausea by counteraction, prevents backache and numbness of limbs, soothes the inflammation of the breast glands, and in every way aids in preserving the health and comfort of prospective mothers. Mother's Friend is a liniment for external massage, which by lubricating and expanding the different muscles and membranes, thoroughly prepares the system for baby's coming without danger to the mother Mother's Friend is sold at drug stores. Write for our free book for expectant mothers

THE BRADFIELD CO., ATLANTA, GA.

Painless Dentistry TO THE PATIENT

We Have No Students to Experiment With Any New Systems—Each Operator Is An Expert

[illegible]

Best Set of Teeth	$5 00
Bridgework per Tooth	3 00
Alveolar Bridgework	5 00
Painless Extracting	50
Gold Fillings	1 00 [illegible]
Silver Fillings	1 00
Cleaning Teeth	Free
Porcelain Fillings	1 00

ALL WORK GUARANTEED FOR 20 YEARS

Post Graduate Dentists

Over Postal Telegraph Office 1058 BROADWAY

HIS Pimples

blackheads and oily skin may be quickly overcome by the frequent use of

Glenn's Sulphur Soap

Sold by druggists. Hill's Hair and Whisker Dye, black or brown, 50c

London Paris Bremen **North** Tuesdays 10 a. m.

[illegible]

Plymouth Cherbourg Bremen **German** Thursday 10a m.

Twin Screw Steamers [illegible]

Gibraltar Naples Genoa **Lloyd** Saturdays 11 a. m.

[illegible]

OELRICHS & CO Gen Agts 5 Broadway New York

Robert Capelle General Pacific Coast Agent, San Francisco Cal

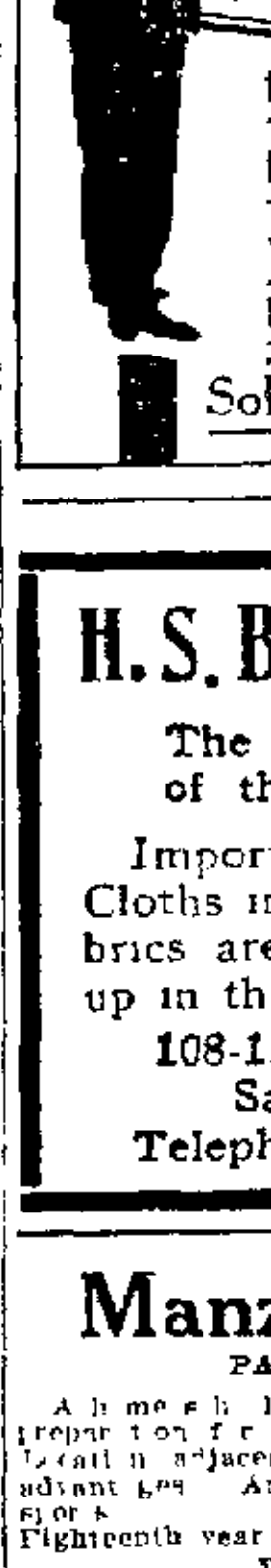

In most cigars the filler is mixed, but not so with the El Carmel cigar; it's all Havana filler. To get the full benefit of the cream of Havana crop smoke El Carmel cigars.

Sold by first class dealers

GIERSBERGER

Sole distributors Metropole Bourbon, Maroney Rye, Puck Rye, Straight and Blended Whiskies.

THEO. GIER CO.

575-577 18th Street

Both Phones

H. S. BRIDGE & CO.

The Leading Tailors of the Pacific Coast

Imported and Domestic Cloths in the very latest fabrics are now being made up in the newest styles.

108-110 Sutter Street, San Francisco.

Telephone Kearny 4210.

FIRE WOOD

Delivered by the Wagon Load

CHEAP

Pacific Coast Lumber and Mill Co.

Corner Second and Grove sts, Oakland, Cal

Phones—Sunset Oakland 1631, Home A 1088

Manzanita Hall

PALO ALTO CAL

A home school for boys desiring a thorough preparation for college in a minimum of time. Location adjacent to Stanford permits unusual advantages Ample facilities for all athletic sports Eighteenth year Send for illustrated catalogue

W A SHEDD Head Master

MISS HEAD'S SCHOOL

MARY E WILSON Principal

Twenty third year begins Aug [illegible] 1[illegible] Board[illegible] Day School [illegible] Girls 2538 Channing way Berkeley Cal

Mount Tamalpais Military Academy

SAN RAFAEL CALIFORNIA

Fully accredited Large staff of college men U S Army Officer Horsemanship Cavalry Mounted Artillery without extra charge Open Air Gym and swimming pool 21st year opens Aug. 17. ARTHUR CROSBY A M D D

Try "The Grill"

—formerly Slavich Restaurant for a quick lunch or a course dinner properly cooked and served with wine 75c

417 13th Street

Between Broadway and Franklin Sts. Tel Oak 2168 Home 5305

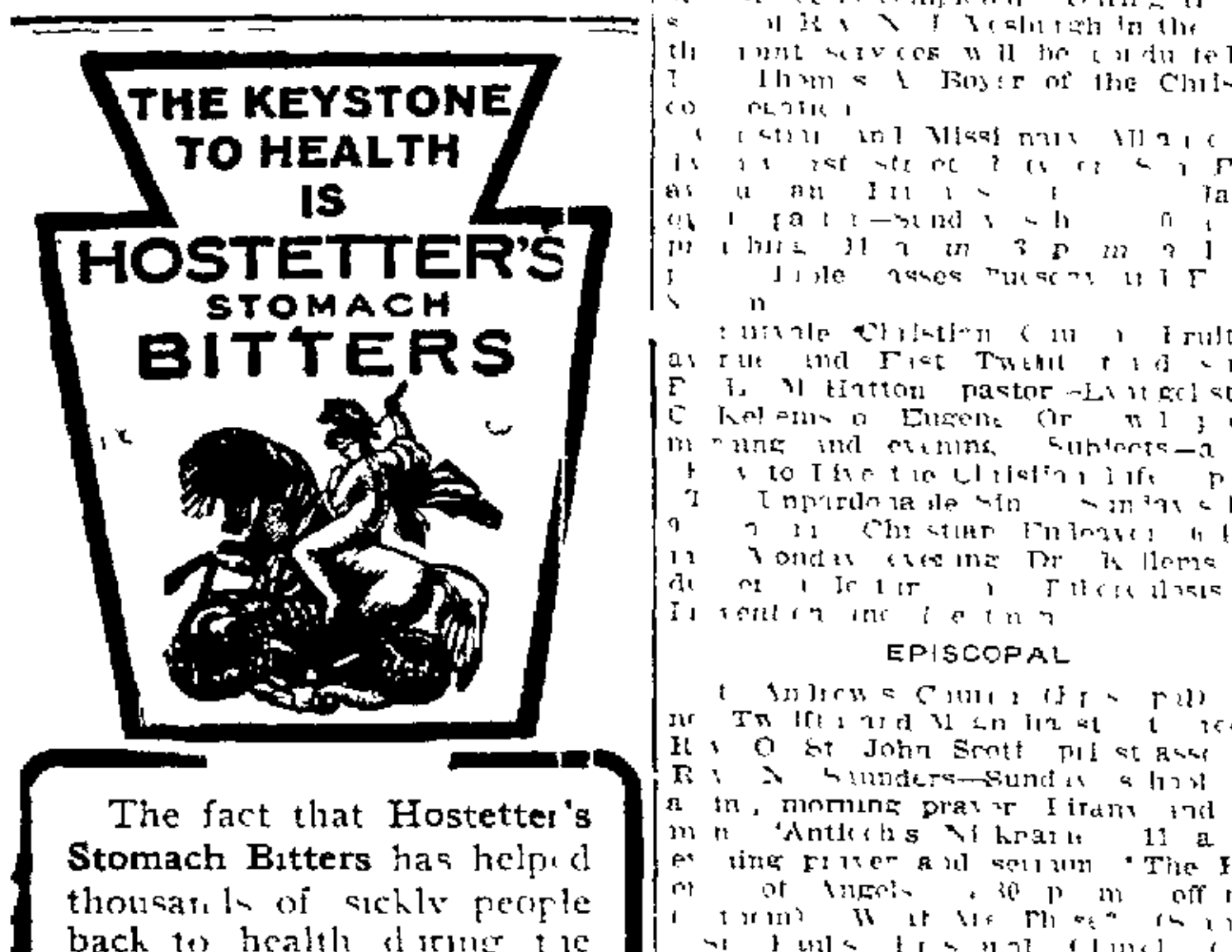

The fact that Hostetter's Stomach Bitters has helped thousands of sickly people back to health during the past fifty-six years should convince you that it is the medicine you need for Indigestion and Stomach Ills.

INFUSES NEW LIFE IN G. A. R. RANK

Captain Thomas Is at Work Reviving Interest in Old Soldiers' Organization.

Captain W. R. Thomas, commander of Appomattox Post, No. 50, G. A. R., and senior vice-commander of the G. A. R., of the department of California, is engaging in the energetic work of departmental commander Hawk of Sacramento, in infusing new life into posts of the organization which, for one reason or another have become negligent or gradually faded out of sight.

The captain's first move, in this direction, will be in the attempt to revive Lou Morris Post, No. 27, of Livermore, which at one time was one of the most promising posts in this county. Some time ago the organization surrendered its charter through a spirit of indifference on the part of some of its members.

Captain Thomas, however, is of the opinion that all that is required to resurrect the post is a soldierly reference to the purpose and the principles of the Grand Army of the Republic and, accordingly, early next week will announce a time for a meeting of the old soldiers who are residents in Livermore and vicinity. At the meeting there will be eloquent speakers both from Livermore and this city and the captain says that he has no doubt that there will be a new charter applied for and that there will be a new post added to the roster of the G. A. R. in this department.

Captain Thomas says that there are about 2000 old soldiers in this county and fewer than 500 of these are connected with the G. A. R. He is satisfied that with the work which is to be carried on in the matter instilling new life into the organization under the present administration, there will be shown an increase of 25 per cent in the representation at the next departmental encampment, which is to be held next year in Fresno.

GLAD TO RECOMMEND THEM.

Mr. E. Weakley, Kokomo, Ind., says: "After taking Foley Kidney Pills the severe backache left me, my kidneys become stronger, the secretions natural and my bladder no longer pained me. I am glad to recommend Foley Kidney Pills." In a yellow package.—Wishart's Drug Store.

ARMY OFFICERS ORDERED TO SCHOOL AT MONTEREY

National Guard Heads to Study Many Subjects at Presidio; Instruction to Last One Week

At noon tomorrow, under instructions from the War Department at Washington, filtered through the Adjutant-General's department of the State of California, all the commissioned officers of the national guard of this state will report at the barracks in Monterey for the purpose of taking part in the school for officers which has been created by the federal and state laws recently enacted, which have attached the national guard of all the states of the Union to the regular military army of the nation.

This is the first time that a school of this kind has been held. It will be attended by ninety-five officers, of whom thirty-five will go from the Fifth Infantry, N. G. C., to which organization belong the militia companies in Alameda county.

LOCAL OFFICERS.

The officers who are bound by the order in question and who reside in this city and vicinity are as follows: Colonel David A. Smith, commander of the Fifth regiment, Oakland; Lieutenant-Colonel Edwin G. Hunt, Oakland; Major Milton W. Simpson, Alameda; Major Gary L. Holtum, San Jose; Major George H. Wetborn, East Oakland; Captain Ralph J. Laneuf, Oakland; Captain Frederick H. Petersen quartermaster, Oakland; Captain Arthur W. Hicks, chaplain, Oakland; First Lieutenant Sanford Crosby, battalion adjutant, Alameda; Captain Meyer Hermann, battalion quartermaster and commissary, Oakland; Second Lieutenant Walter G. Lang, San Jose; Captain Louis Francis, A Company, Oakland; Captain Leonard M. Farrell, B Company, San Jose; Captain George C. Pape, C Company, Berkeley; Captain Charles A. Sullivan, F Company, Oakland; Captain Hughton McConnell, G Company, Alameda; Captain James H. Barrie, H Company, Hayward; Captain Chester Young, I Company, Livermore; Captain Frank J. Kelley, M Company, San Jose; First Lieutenants Albert J. Wagner, A Company, Oakland; Clarence B. Stout, B Company, San Jose; Robert McSearls, C Company, Berkeley; Walter R. Pritchard, F Company, Alameda; Charles A. Follrath, G Company, Alameda; John H. Holcomb, H Company, Hayward; Newton V. Armstrong, I Company, Livermore; Russell B. Tripp, M Company, San Jose; Second Lieutenants Carroll J. Otton, A Company, Oakland; Lavern E. Moore, B Company, San Jose; Henry D. Wriett, C Company, Berkeley; Louis F. Anderson, I Company, Oakland; Charles P. Magagnos, G Company, Alameda; David D. Smalley, H Company, Hayward; Ervin V. Aggoncer, I Company, Livermore; Argyll Campbell, M Company, San Jose; officers of the medical corps—Major Charles A. Dukes, surgeon, Oakland; First Lieutenant Charles A. De Puy, Fruitvale; First Lieutenant Joseph Butler, San Francisco; First Lieutenant James C. Hanley, Alameda.

SUBJECTS FOR STUDY.

The officers' school will be under the direction of Major Bullard of the Eighth Infantry of the regular army, who will be assisted by a number of other regular officers. The latter will act as experts in lecturing on the various military subjects which are to be discussed and explained.

Among the topics to be studied are those of field service, small-arm firing, duties of the commissary, the quartermaster, the surgeon, the pitching of tents, the breaking of camp, the methods of the pay department, drill, skirmishing, map-making, retreat, guard mount, courts-martial, and a host of others.

Books on all these subjects have been issued by the War Department, and for some time past have been studied by the commissioned officers, with a view to preparing themselves for the coming school.

CLOSE SATURDAY NIGHT.

The exercises will come to a close next Saturday night and the attendants will return to their homes Sunday next. Although all the men who will attend the instruction hold commissions from the Governor of the state, at the same time when the exercises open, all, regardless of rank, will be on the same plane. The colonel of the regiment will have no more authority on the grounds than the newest second lieutenant of his command. All will be under the direction of Major Bullard, who will be in exclusive control.

It is expected that the school will be productive of good results, in the direction of giving the officers a practical as well as theoretical knowledge of the work of a soldier. It is believed that it will be the means of causing officers who do not wish to devote as much of their time as is now required in the study of the art of war to retire from the service, thus making way for men who will be devoted.

WHAT A SUMMER COLD MAY DO

A summer cold if neglected is just as apt to develop into bronchitis or pneumonia as at any other season. Do not neglect it. Take Foley's Honey and Tar promptly. It loosens the cough, soothes and heals the inflamed air passages, and expels the cold from the system.—Wishart's Drug Store.

CHOSEN CHIEF OF CHURCH COLLEGE

Rev. R. M. Drury Elected President of Philomath Institution.

The Rev. M. R. Drury, D. D., pastor of the First United Brethren Church, Thirty-fourth and Adeline streets, has just been notified of his election to the presidency of Philomath College, at Philomath, Oregon. This is the only college the United Brethren have on the Pacific Coast, and is said to be in a prosperous condition, with a good body of students. Dr. Drury had no knowledge that his name was being considered in connection with the presidency of the institution, so the notice of his election received from Bishop W. M. Bell, the president of the board of trustees, was a complete surprise. He has not yet decided what he will do. He will take the matter under advisement and notify the college authorities as to his decision within a short time. Dr. Drury has been the pastor of the United Brethren Church in this city for the past three years, and for the past two years he has been the superintendent of the work of his denomination in California in addition to his pastoral duties.

Denver Times Sold To Real Estate Man

DENVER, June 11.—Final arrangements for the sale of the Denver Times to Jared N. Husted, a real estate man, were concluded late yesterday and the transfer will be made July 1.

"I found the burden of looking after two newspapers too great for me, and when my price was offered me for the Times I decided to sell. I will retain the News," said Mr. Patterson when asked regarding the sale.

Although Senator Patterson declined to state the consideration, it is understood that the price paid was $250,000.

A regular morning operation of the bowels puts you in fine shape for the day's work. If you miss it you feel uncomfortable and cannot put vim into your movements. For all bowel irregularities HERBINE is the remedy. It purifies, strengthens and regulates. Price 50c. Sold by Wishart's Drug Store.

BANQUET PLANNED BY THE PROGRESS COMMITTEE

A Get Together Feast to Promote Interests of Panama Exposition.

HOME SERIES GAMES ON OAKLAND GROUNDS

C. C. Craig Warmly Endorsed to Portland Business Factors.

A banquet, which is expected will surpass anything of its kind ever given in Oakland, will soon be held in the interests of the Panama-Pacific exposition, under the management of the Progress and Prosperity Committee of the Chamber of Commerce, who will invite a large number of San Francisco merchants to participate.

It is pointed out that through this medium the men who are laboring in the interest of each of the cities will be brought together for a mutual benefit, that some of the unpleasantness which has existed over small matters will thus be eliminated in the future. It was suggested that all subscriptions towards the fair be put into one large sum and subscribed as from the city of Oakland.

BANQUET COMMITTEE.

As the proposition met with unanimous favor plans will at once be formulated, communications will be sent to the fair committee and it is expected that by the next meeting of the committee a definite announcement will be made by the committee which will be in charge, consisting of the following:

E. B. Bull, Dr. G. B. N. Clow, Bernard P. Miller, Gus Mann, Carl Reuter, J. W. Garthwait, D. E. Perkins, W. E. Gibson, C. M. Wand, W. A. Wann, H. L. Hinman, Kenneth A. Milliken, H. L. Hall, C. M. Schrader and John B. Jordan.

BASEBALL GAMES.

A letter was received addressed to the Chamber of Commerce from E. N. Walter, president of the Oakland baseball team of the Coast League in reference to the support of the games on this side of the bay. An effort will be made to have the home series played in Oakland, as it is believed there will be sufficient support, the people demanding that they receive recognition from the league.

C. C. Craig, former chairman of the committee, now residing in Portland, where he has been mentioned for the office of secretary of the Portland Commercial Club, was the subject of a set of resolutions commending the work he had done in this city and recommending him to the commercial men of the northern city.

Wireless Telegraphy In Railroad Service

NEW YORK, June 11.—The Union Pacific Railway will soon use wireless telegraphy in its regular work, according to Frederick H. Millener, experimental engineer for that railroad. Two stations are now being equipped, one at Cheyenne, Wyo., and the other at Sydney, 103 miles away, between which practical tests will be made as to whether wireless will do the same commercial work as wires, and it is likely that experiments will be made in sending messages to trains.

For four years the Union Pacific has had Millener experimenting with wireless in its laboratory at Omaha, Neb. Considerable money has been spent in developing what Millener asserts is a new system of wireless telegraphy and which has now reached such a stage of perfection that it is ready for commercial use. Millener said that wireless telegraphy will greatly insure safety of trains and passengers, because when wires are down during storms it will be possible to keep trains moving and to transact official business.

Finds Carbon in Tail Of Fiery Wanderers

FLAGSTAFF, Ariz., June 11.—Following his recent statement that astronomical investigations carried on here had developed hypotheses antagonistic to the former theory as to the composition of comets' tails, Dr. Percival Lowell, head of Lowell Observatory, issued a supplemental bulletin last night, in which he says that carbon monoxide is one of the strongest constituents in the appendage of Halley's wanderer. He says:

"Lowell Observatory spectograms by Slipher indicate that the strongest and hitherto unidentified spectral bands in the tail of Halley's comet coincide with the spectral bands of carbon monoxide found by Fowler for that gas under very low pressure in the laboratory."

Locomotive Order for Harriman Roads

NEW YORK, June 11.—Alba B. Johnson, vice-president of the Baldwin Locomotive Works, announces that the company had received an order from the Harriman lines for eighty-five passenger locomotives of the largest and heaviest type. The order means an expenditure of about $1,125,000 by the Harriman system. It is the largest locomotive order placed in some time.

Deliveries are to be made in October, November and December. In reply to a question as to the reported cancellation of equipment orders by certain railroads, Johnson said that no orders had been canceled and that there was no expectation that any would be.

A Woman's Great Idea

sickly woman will be nervous and irritable. Constipation and Kidney poisons show in pimples, blotches, skin eruptions and a wretched complexion. But Electric Bitters always prove a god-send to women who want health, beauty and friends. They regulate Stomach, Liver and Kidneys, purify the blood; give strong nerves, bright eyes, pure breath, smooth, velvety skin, lovely complexion, good health. Try them, 50c at Osgood Bros.

"CHANGE OF TIME."

Beginning Sunday, June 12th, the NORTHWESTERN PACIFIC will run a daily train to the Guerneville Branch, leaving San Francisco 8:45 a. m.; and on Sundays an extra train will leave San Francisco at 6:45 a. m. for Cloverdale, making connection at Fulton for Guerneville Branch points and Cazadero. On Sundays there will be two trains returning from points on the Guerneville Branch, the last one arriving San Francisco 9:05 p. m. The narrow gauge train on Saturday afternoons will run through to Cazadero and come down Monday mornings. An extra train will leave Point Reyes at 2.55 p. m. Sundays.

Hartwick to Manage Capitola.

J. H. Hartwick, chief clerk at The Manx, San Francisco, Cal., has left for Capitola, where he will take the management of that well-known resort, Hotel Capitola. Mr. Hartwick managed same last season with great success.

S. N. WOOD & CO.

Open tonight until ten o'clock!

Biggest exhibition of men's $15 Suits and Overcoats ever shown in this city!

(P. S. We make them)

Look at them in our windows

Cor. Washington and 11th Sts.

SAN FRANCISCO 4th & MARKET ST. S. N. WOOD & CO. OAKLAND 11th & WASHINGTON ST.

Gould Will Leave America for Good

PARIS, June 11.—Frank Jay Gould, the sixth child of Jay Gould, announced yesterday to his intimate friends his intention of renouncing America as a place of residence and making Paris his permanent home. Gould also said that he had two other ideas which he intends to carry into effect. The first is to make himself a great playwright and theatrical manager, and, second, to wrest from William K. Vanderbilt his supremacy on the French turf.

Warehouse Robbed Fifth Time in Month

SAN FRANCISCO, June 11.—The fifth burglary to occur at the South End warehouse, 631 Second street, within the last month, was perpetrated late last night when the door was forced and three men stole a quantity of elevator castings, which were stored within easy reach.

The warehouse is located on the border line of two police stations and the thieves worked practically undisturbed.

PIEDMONT TURKISH BATHS.

Salt water swim. Twenty-fourth and Oakland avenue.

Street Openings in Newer City Sections

A letter suggesting an extensive plan of street openings throughout the annexed district of the city is now being prepared by City Engineer Turner and will be presented to the City Council at the next meeting.

The city engineer has taken this course for the purpose of straightening out what is termed an extraordinary tangle of streets in the eastern section of the new portion of the city.

It has been found that streets and alleys take the most ridiculous routes imaginable to reach given points and cut promiscuously through ranches and orchards, by farmhouses and residences in the most haphazard manner possible.

In order that the city may systematize the street plan in this section street openings are necessary and it is a program of these that the city engineer will present to the council at the next meeting.

PARKER'S HAIR BALSAM

Cleanses and beautifies the hair. Promotes a luxuriant growth. Never Fails to Restore Gray Hair to its Youthful Color. Cures scalp diseases & hair falling. 50c and $1.00 at Druggists

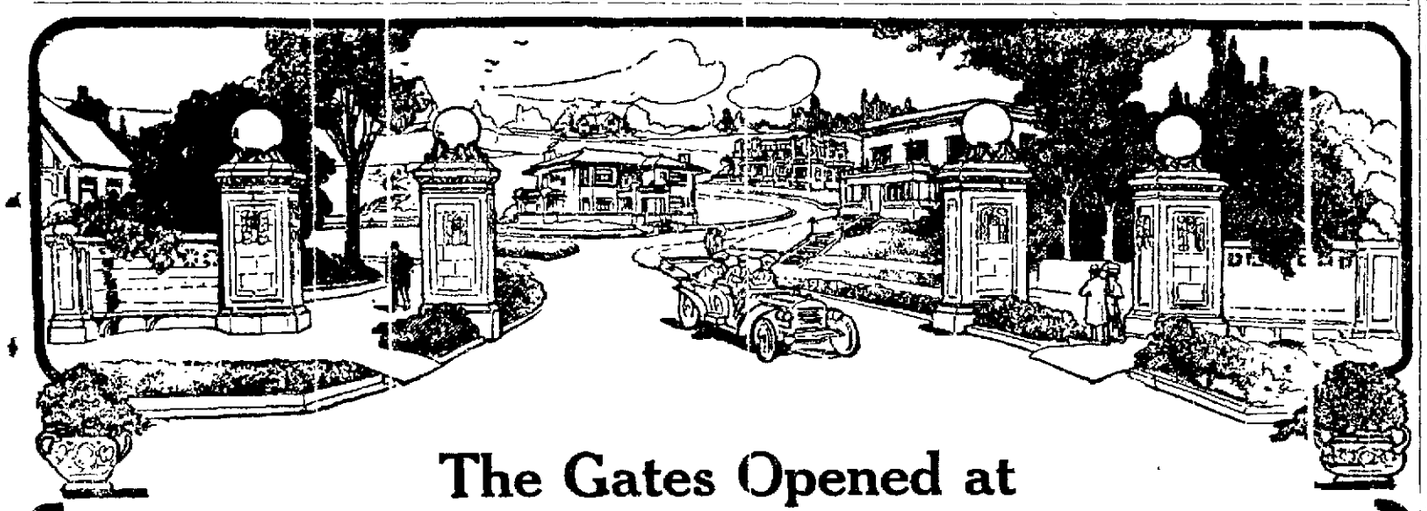

The Gates Opened at

Rock Ridge Place TODAY

—Come out early and see this magnificent private park tract—to be the most beautiful in all of California.

—Inspect the costly improvements that have been installed by the owners.

—Observe the palatial mansions in Claremont on the north. See the vine covered Country Club with its golf links immediately to the south.

—Note the winding boulevards that lead to Rock Ridge Park on the east.

—View the magnificent panorama of city and bay to the west.

—Then contemplate what the owners of Rock Ridge Place have made for you—a private park for homes.

—Here there'll be no flats or apartments or double houses; nor the obectionable house in the rear. Neither will there be any suggestion of business on the entire property.

—Here homesites will have 60-foot frontages and can not be subdivided. No more than one residence will be permitted on each lot. Gardens must be maintained once the property has been improved. Board fences will give way to green hedge effects.

—And while Rock Ridge Place is selling at from $20 to $30 a front foot, it will be purchased by buyers who can and must build on their lots homes costing from $3000 to $5000.

—Such are the restrictions that protect your investment in Rock Ridge Place.

—Five years ago Claremont Park opened at $20 to $30 a front foot. Five years ago Piedmont opened at the same $20 to $30 a front foot.

—Property in these two districts adoining Rock Ridge Place on either side is selling readily today at from $60 to $80. Some can not be had at $120 a foot.

—Rock Ridge Place—the last remaining property between Claremont Park and Piedmont—finer and better than either—opens today at that same $20 to $30 a front foot.

—If every investor in Oakland could have looked ahead five years and seen Claremont Park as it is today, every one of them would have been present at the opening sale fighting for lots.

—If you had known that you could multiply your original investment in Piedmont by 300 per cent in five years—no less than 5 per cent a month—you'd have been on Piedmont at the opening sale with as many lots as you could carry.

—You and every other man in the bay district.

—Tomorrow morning the same opportunity that was offered in Claremont—the same that you missed in Piedmont—(with even greater opportunity for profit) is to be placed before you in Rock Ridge Place.

—You missed Piedmont and Claremont at $20 to $30 a front foot.

—And you'll lose out here, too, if you're not on Rock Ridge Place today or Sunday.

$20 to $30 a Front Foot

—and every dollar invested in a homesite and home is protected absolutely by rigid building restrictions, which are the essence of our sales agreements.

Come and See This Magnificent Property

THAT'S ALL WE ASK

Take a College Ave. Car in Berkeley or Oakland — Get off at Lawton Ave. and Walk One Block East to Broadway

Laymance Real Estate Co.

EXCLUSIVE AGENTS

Oakland 328 1214-1216 BROADWAY, OAKLAND Home A 3128

----Another new combination has just been discovered!

Well, folks, we've discovered another new one!

And it's a king pin too!

One of the best combinations that we ever arranged. We discovered it quite by accident, so claim no particular credit.

We were ordered to get up "something different" for the dessert of a large dinner party to be held in Piedmont, and in scrounging around we accidentally hit upon this combination

WALNUT ICE CREAM
LEMON WATER ICE
VANILLA ICE CREAM

We furnished it for the dinner party and it made the biggest kind of a success. The next day two of the guests called us up and asked us to make up a special order for them. The hostess voluntarily congratulated us and we were quite swelled up for a while.

We then concluded to offer it as a Sunday dessert—and so here you are.

We use Santa Barbara Walnuts, crushed in cream.

A quart brick is enough for 8 or 9 people.

50c for a quart brick if you call and carry it home.
80c for a quart brick if we deliver it to your house.

Lehnhardt's

Ice Desserts Candies After Theater Specialties

Broadway, Between 13th and 14th Sts., Oakland.

Phone —Oakland 497; Home A-3497.

THE MEDDLER

MISS IRENE WEBSTER, who will be bridesmaid at the wedding of Miss Alice May Dewing and Norman Pearce Ellis —Scharz Pho



MISS MARY SHAFTER, who is leaving shortly for an extended eastern tour

"Oh what is so rare as a day in June
Then if ever come perfect days
Then Heaven tries if earth be in tune
And on it softly her warm ear lays."

LOWELL'S beautiful song of June [illegible] where [illegible] shore [illegible] the June days tell us of shady lanes [illegible] —of humming [illegible]—of the [illegible] the call of the sea [illegible] the call of the mountain is insistent—and the voice of the old world is calling even to those who [illegible] spirit in their hearts. [illegible] a way if one can [illegible] odus to Europe [illegible] greater than it has ever been before [illegible] in the number crossing the Atlantic [illegible] known Californians [illegible] has [illegible] this year perhaps [illegible] the Passion Play in [illegible] been planning for [illegible] indeed [illegible] many Americans [illegible] season one reads

The German [illegible] New York reminded him [illegible] because he saw so many Americans [illegible] conditions [illegible] prevailing in the [illegible] Seldom has the matter [illegible] altered so tremendous a transatlantic contingent

"If the season keeps up as it has begun all records of American tourist traffic even the biggest will be smashed beyond [illegible] Hotel keepers and proprietors [illegible] stores summer garden [illegible] sorts and other gentry with whom the bulk of American dollars brought to Berlin are left, are wreathed with eloquent smiles

"The fact is beginning to become plainer from day to day that Berlin is supplanting Paris in the [illegible] of American travelers [illegible] nent's gayest capital. They have discovered that the Kaiserstadt after midnight offers attractions of a vastly more diverting sort than Montmartre and almost every party of Yankees arriving at Berlin hotels hastens to compile a list of night life amusements. The theater or summer garden until 1 o'clock and then a round of night resorts until 4 [illegible] o'clock is the regulation program. No visit to Berlin is nowadays regarded as complete without it. The result as in Paris, is that the so-called high-[illegible] resorts are maintained [illegible] by American patronage.

⁂

CALIFORNIANS GO TO THE CONTINENT

[illegible] Prinz [illegible] [illegible] German [illegible] from New York [illegible] many Californians [illegible] America [illegible] Mr Horace Hiss [illegible] Miss Evelyn [illegible] Mrs [illegible] Mrs [illegible] Boardman and Miss Florence Boardman

A cablegram brings word of their [illegible] in Hamburg [illegible] which [illegible] their summer [illegible] will begin [illegible] [illegible] spending [illegible] in Paris

[illegible] also arrived in Germany having [illegible] the Atlantic [illegible] [illegible] There were [illegible] 000 passengers on [illegible] a delightful [illegible] interesting [illegible]

Mr and Mrs [illegible] (Sallie M Gee [illegible]) and Mr and Mrs [illegible] (Amy McKee) with Mrs [illegible] [illegible] Griffith [illegible] to [illegible] on a French [illegible] and they will all be entertained [illegible] Paris [illegible] relatives who [illegible] people of much prominence in [illegible] Other well known people [illegible] this summer are the Eversons the Mollers Miss Annie Brown the Benjamin Ide Wheelers the Minor Goodells the James Allens the Clifts Dr Pauline Nusbaumer Miss Schweet [illegible] Ledington the F M Smiths Dr [illegible] Shuey Harry [illegible]—in fact the [illegible] ever lengthening list—representing people prominent in our immediate local affairs

Among the players who will attend the Passion Play at Oberammergau are Maude Adams Ethel Barrymore Marie Tempest Billie Burke Hattie Williams John Drew Otis Skinner Edwin Arden [illegible] Smith and [illegible] Browne [illegible] more of the players will not visit Oberammergau. One and all could learn much from these marvelously artistic peasants

⁂

CALIFORNIA NOT TO LOSE SMITHS

Apropos of the F M Smiths one reads

What is England's loss is California's gain. Mr and Mrs F M Smith have decided not to give up their allegiance to America, but will return to Oakland in October and once more [illegible] beautiful home "Arbor Villa" will be the rendezvous of many of the [illegible] comprising our smart set

Mr and Mrs Smith had planned to [illegible] abroad and had taken one of [illegible] historic [illegible] manor houses near London where they had intended entertaining [illegible] manner but the death of King Edward has changed their plans and instead they will spend the greater part of the summer [illegible] steam yacht the Hawaii cruising between Newport and the Atlantic [illegible]

⁂

OAKLANDER CLIMBS LADDER OF FAME

From abroad comes news of the phenomenal success of Putnam Griswold whom many of us knew as a [illegible] in a grocery store and who did very good work as a clerk in Taft & Pennoyer's establishment. With very [illegible] to his credit he went to [illegible] and he has steadily climbed the ladder of fame ever since [illegible] is one of the greatest bassos now [illegible] Europe and he has recently created the part of the sun god in Arthur Nevin's opera "Poia" given for the first time at the Royal opera house in Berlin. Mr Griswold is scheduled to appear in New York and will sing at the Metropolitan opera house in 1911

⁂

AUTO TRIPS HAVE POSSIBILITIES

Automobile trips everywhere serve to lend interest to the summer days and week ends spin[illegible] in one's motor [illegible] full of delightful possibilities

Mr and Mrs J H Dieckmann and Mr and Mrs Leon Bocqueraz who have been spending some time with Mrs Chabot at the latter's home near St Helena spend a great deal of time motoring over the good roads of Napa county. They were recently guests at Aetna Springs

Mr and Mrs M J Laymance with Mr and Mrs Schrock and the latter's sister Mrs Dubernet of New York made up an interesting party last week which motored to St Helena and on to Aetna Springs

Mr and Mrs Edward Eng[illegible] and Mr and Mrs Wickham Havens made up another party which recently motored to the springs and Mr C C Clay chaperoned a party of young people among whom were Miss Madeline Clay Miss Harrold and Mr Frank Kahn. The party motored through Napa county and were guests at Aetna Springs

Other guests there recently were Mr and Mrs Edward [illegible] and Mr and Mrs George McN[illegible]r

Mr George P Baxter recently motored to Del Monte in his Thomas flyer and among his guests were General and Mrs Oscar F Long

Mr and Mrs Joseph Chanslor have been in Southern California where Mr Chanslor has large [illegible] interests. They motored up from the south and Mrs Chanslor is preparing to leave in the near future for New York sailing thence for Europe where she will spend the summer

Mrs O D Hamlin and her son Oliver with Mr [illegible] [illegible] members of a party which has started in the Hamlin touring car for a trip through Mendocino county. Dr Hamlin went East last week and he will attend the convention of the American Medical Association which is scheduled to meet at St Louis

⁂

OAKLAND MAN WRITES OPERA

Willard Barton has written a musical comedy called "Shopping" which was to have been produced this month at the Menlo Golf and Country Club. But so many well known people are out of town that Mr Barton has concluded not to present his [illegible] composition until September

The title of the musical comedy "Shopping" indicates the outlines of the clever sketch and one hears that [illegible] a composition full of promise. Willard Barton has the musical temperament and his compositions ought to reflect real talent

⁂

PLENTY OF TIME TO SHOP

And apropos of shopping—[illegible] one thing that can reconcile some of us to our enforced stay in town. There is plenty of time for us to shop with bargains everywhere just waiting for us to pick them up in the quiet of a summer day. Our friends who go abroad have all sorts of commissions for us and besides they are all sure to bring us back pretty gifts. For that is one condition of happy home coming—one must be laden with gifts for friends—gifts that indicate one's thought of them while abroad. There is a fascination and real pleasure in shopping and the wanderers abroad really take as much pleasure in the shops as they do in the galleries if they would only admit it. A clever essay endorses that proposition

Among the minor pleasures of civilized life we should be inclined to let the pleasure of shopping rank high. Nearly all women love it—so do men although they rarely confess it. If we could look into the mind of a woman who is going abroad this early summer we would see a vision not of the galleries of Paris or of Napoleon's tomb or the wealth of flowers which line the famous Champs Elysee at this time of year but a well outlined panorama of the shops along the [illegible] Paix. In London she is more apt to think of the [illegible] windows which stretch along Regent street from Piccadilly to Oxford Circus than of a trip to Westminster Abbey or the London Tower. She may not have the [illegible] [illegible] to buy [illegible] but [illegible] will go shopping just the same and [illegible] [illegible] [illegible]

A favorite masculine pose is to [illegible] [illegible] [illegible] upon the shopping hunting proclivities of women. Nevertheless [illegible] at the moment when [illegible] is [illegible] his [illegible] amusement over his wife's [illegible] about the perfect [illegible] [illegible] [illegible] [illegible] he has [illegible] [illegible] may be all the time thinking of the custom tailor with whom he intends buying [illegible] the price he would [illegible] outfit which he saw marked down from $180 to $148. [illegible] indulge in pretty shopping [illegible] [illegible] [illegible] but the [illegible] [illegible] hunting is in his heart just the same

We will watch with interest the progress of our friends [illegible] through Europe and we will await their home coming with all the more interest that we know [illegible] [illegible] in the main trunks are the gifts for the friends whose turn it was to stay home

⁂

EAST OFFERS MANY ATTRACTIONS

To people who spend most of the year in California the East in summer offers many attractions

Mr and Mrs Frank C Havens will go East later than usual this summer and will spend the latter part of the season at their country place at Sag Harbor. Mr Havens belongs to one of the leading New York yacht clubs and spends a great deal of time cruising in his yacht. Mrs Havens [illegible] sister [illegible] [illegible] [illegible] this year but [illegible] now much better. A summer at Sag Harbor at the picturesque Havens home will no doubt bring back the strength she has lost through her recent severe illness

Miss Minnie Houghton has gone East to spend the summer and she will be the guest of her sister Mrs Morgan Buckley formerly [illegible] Houghton. Senator and Mrs Buckley have a delightful home in Hartford Connecticut and their sons are students in Yale University

Christian Miller has gone East, and he is to be married this month to a very charming girl of Covington Virginia. The young people [illegible] in California early in [illegible] and Mr Miller has taken a cottage for the summer at San Rafael where they will make their temporary home

⁂

YOSEMITE GREATEST WORLD PLAYGROUND

Yosemite is the [illegible] playground in the world [illegible] [illegible] playground [illegible] [illegible] [illegible] brought [illegible] [illegible] of the great [illegible] of [illegible]

[illegible] Yosemite Valley [illegible] [illegible] be made [illegible] [illegible] [illegible] [illegible] [illegible] [illegible] in the [illegible] [illegible]

One [illegible] [illegible] [illegible] [illegible] [illegible] or the most delightful [illegible] [illegible] [illegible] [illegible] [illegible] [illegible] [illegible] [illegible] There is plenty of strenuous life for those who want it in climbing the trail [illegible] Cloud's Rest to Inspiration Point [illegible] the beautiful trip to Wawona and the Big Trees

Formerly [illegible] went into the Yosemite Valley for these trips but now they take the trips and then come down [illegible] comfort in the great valley [illegible] the midst of some of the most remarkable scenery in the world. One can have all the comforts of hotel life in the outdoor life of the well ordered camp of Yosemite Valley. There is a wonderful rest in the tents [illegible] under the great [illegible] with the [illegible] of the great Yosemite falls [illegible] [illegible] [illegible] There is something wonderfully fine in going to rest at night guarded by great El Capitan by Sentinel Rock by great Half Dome and splendid Cathedral Spires. And sunset and moonrise in the valley are something to remember [illegible] [illegible] The fascination of the great valley grows on one and the traveler lingers in the heart of the wonderful valley reluctant to come again to that outside world so full of the importance of little things

Yosemite in the heart of California is a concrete expression of the sublime—the real greatness in mountains to meet the wonderful majesty of this stupendous rock [illegible] valley [illegible] June vacation days in Yosemite [illegible] unequaled the world [illegible]

Mr Ambrose Bierce has come to the coast, after many months stay in New York, and with George Sterling [illegible] to Yosemite Valley [illegible] [illegible] the two [illegible] writers are planning to spend two weeks in the valley

The F P [illegible] are spending [illegible] of the month of June in Yosemite [illegible] [illegible] planning to [illegible] [illegible] summer trip to [illegible]

Mr and Mrs Louis De[illegible]mont with Mrs [illegible] and Miss Norma Castle [illegible] Yosemite Valley and are [illegible] at Camp Ahwahnee

Among the June visitors to Yosemite Valley is Mrs Richworth Nicholson who left for the [illegible] valley this [illegible] with [illegible] party [illegible]

Mr and Mrs [illegible] Ferguson have [illegible] their picturesque bungalow in Yosemite Valley and will as usual [illegible] there. Their bungalow is [illegible] the banks of the Merced [illegible] [illegible] the valley [illegible] [illegible] [illegible] wonderful situation [illegible] [illegible] [illegible] [illegible] fitting [illegible] bungalow [illegible] [illegible] Curry [illegible] where [illegible] his been most successful in painting wonderful views

Mrs [illegible] [illegible] [illegible] [illegible] [illegible] [illegible] [illegible] Valley

⁂

VACATIONISTS FLOCK TO LAKE TAHOE

For those who love the mountains the Tahoe region and [illegible] generally [illegible] The season [illegible] late in the mountains [illegible] the June [illegible] to be [illegible] [illegible] and August are [illegible] [illegible] [illegible] [illegible] [illegible] [illegible] [illegible] [illegible] [illegible] much [illegible] [illegible] [illegible] in the [illegible] and the [illegible] [illegible] around the lakes of [illegible] [illegible] homes picturesque [illegible] [illegible] [illegible] [illegible] [illegible] [illegible] [illegible] [illegible] [illegible] [illegible] [illegible] [illegible] delightful [illegible] [illegible] [illegible]

[illegible] [illegible] stage [illegible] in Truckee is Independence Lake where life moves along [illegible] quiet restful lines

SOCIETY NEWS of the WEEK

MISS ANITA PUTZKER, sister of Mrs. Henry Bovee and maid of honor at the Bovee-Putzker wedding. —Rice Photo.

MISS HELEN SHAFTER, who recently entertained a house party at the Shafter country place at Inverness. —Bell's Oudry Photo.

The P. E. Bowles have a quiet cottage there, and many well-known people spend a month there each summer.

Mr and Mrs Frank J Woodward have a most delightful summer home at Alta, in the Sierras It is one of the largest of the summer homes in the mountains, and one of the most perfectly planned Mrs Woodward is a charming hostess, and joins her husband in making their many guests at the summer very cordially welcome The Woodwards formerly spent their summers at Brookdale, but they sold their home there to the Capwells and close to build a summer home farther afield, in the heart of the Sierras And after all, if one must go away for the summer, why should it not be to the heart of the high Sierras, in the midst of the most inspiring scenery in the world?

Alta is not too far off for the week end trip, and the Woodwards have chosen wisely in electing to establish their lovely summer home there.

PICTURESQUE HOMES OPEN FOR SEASON.

The many picturesque homes around Brookdale and Boulder Creek are open for the summer The Capwells motored down to Brookdale last week and will be at their country place there during the vacation days They have made many improvements and have built a dancing platform and as their house is always full of young guests, life is very bright in the summer time at their Brookdale home.

Mr. and Mrs. Albert A Long (Rozelle Nicholson) are established in their home at Boulder Creek. They are specially fond of their picturesque bungalow, and they go to Boulder Creek very early in the summer leaving it only when the autumn days warn everyone that it is time to return to the every day life of the city

The Longs are the most hospitable of people, and their home at each week end is usually full of guests Mr and Mrs Henry Rosenfeld and Miss Carrie Nicholson are at Boulder Creek, and are the guests of the Longs. The latter have called their bungalow "Kamp Kill Kare," and one hears that it has always justified its name.

The John Francis Smiths and their delightful children go to Boulder Creek next week, and will spend the July days at "Dixie," the picturesque bungalow, which has become an ideal summer home. Indeed life at Boulder Creek is along such informal lines that the summer days drift happily by and all too soon sounds the call to return to the duties of everyday life.

ROSBOROUGHS PLAN LAKE TAHOE OUTING.

Mrs Rosborough and her son, Joseph Rosborough, are to leave for Lake Tahoe early in the week They will send some weeks at the lake, and in the late autumn they are planning to go abroad, and they will join there the band of tourists whose objective point is Oberammergau

OFF ON MOTOR TRIP TO NORTH.

Doctor and Mrs Charles H Howe and Doctor and Mrs Kleeman left this morning for a delightfully planned motor trip through Lake and Mendocino counties. They will spend some days at McCray's near Cloverdale and from that well-known summer hotel as an objective point they will make interesting expeditions along the picturesque roads of that region

SEEKS McCRAY'S CLIMATE FOR HEALTH.

Mrs Fanny Thomas and her two sons left on Wednesday for McCray's, where she is planning to remain a month.

Mrs Thomas, who has been very ill, is rapidly gaining strength, and the summer, in a warm climate, will be of the greatest benefit to her Everyone is glad to hear of her rapid recovery from a very serious illness, for her sweet, gracious, thoughtful ways have brought to her true and loyal friends

EDWARD DE LAVEAGAS AT COUNTRY HOME.

Mr. and Mrs. Edward de Laveaga (Delight Woodbury) and their children have closed the family home across the bay, and are at the De Laveaga country place near Orinda Park.

Mrs Hartie Taylor (Ruth Woodbury) is spending some days with her sister, Mrs. De Laveaga.

OAKLAND TO HAVE ATTRACTIVE HOMES.

Oakland seems to be rapidly making a record as a city of most attractive new homes. Mr and Mrs Mark Requa are planning to build their new home this summer, and have chosen a building site on the upper range of Piedmont hills. It has a wonderful view, and their home will be planned along very artistic architectural lines Mrs. Mark Requa comes of a family with a genuine artistic inheritance. Each member is an artist in its truest sense, so her new home will express much that is rarely beautiful and artistic

The J B Bradens, who have been living now for some months at the Key Route Inn, are building a new residence on Oakland avenue. They hope it will be ready for occupancy early in the winter, and it is sure to be the scene of much social entertainment

WILLIAMS HOME CLOSED FOR SUMMER.

Mr and Mrs Thomas Williams are closing their home on Pacific avenue for the summer, and they will leave early next week for their home on the McCloud river, where they will, as usual, spend the summer

Mrs E L G Steele and Miss Muriel Steele will go to the McCloud river with them, and will be their guests for the summer

MRS. HAVENS SUPERINTENDS RESIDENCE BUILDING.

Mrs. Frank C. Havens is personally superintending the construction of a home that promises to be one of the most notable country places on the Coast It has an exceedingly beautiful site looking down upon a sheer canyon, and upon the city below, while around it is the splendid mass of mountains, beautiful and strong in many changing lights.

The Havens have named their home 'Wildwood,' and Mrs. Havens means that the name shall be appropriate, for the rare beauty of the grounds is to be preserved as far as possible and mere conventional designs are not to be allowed to spoil that which nature has made so beautiful. Mrs. Havens is wonderfully artistic, and her new home is to represent her own ideas, and homes like that are specially attractive An architect of course has his own ideas, but there is always something better as a result if he can carry out ideas original unique, strong, graceful, with an underlying sense of beauty. These are all characteristics of Mrs. Havens herself, and it would not be any wonder if they were expressed in what bids fair to be an exceedingly attractive and notable country home.

MANY ENTERTAINMENT PLANS UNDER WAY.

Even though many people are away, there are still enough prominent families in town to keep up a certain amount of social life.

Mrs Harvey Lindsay is planning to entertain a large number of guests at her Piedmont home, bridge offering the amusement of the afternoon Mrs. Lindsay's specially complimented guest is to be Mrs Clarence Shuey (Sevilla Hayden), the popular bride, for whom so many compliments have been planned. Since returning from their wedding trip to Tahiti, the Shueys have made their home with the Haydens, planning to build in the future their own home in the Claremont district.

O. E. S. CHAPTER HOLDS REUNION.

Athens Chapter of the Eastern Star held an anniversary reunion on Wednesday evening, which was greatly enjoyed by almost 200 guests of the Eastern Star order The chapter was organized two years ago by Mrs. M C. Robinson, who is the mother of the chapter and its past matron The anniversary gathering represented a delightfully informal reunion of friends Late in the evening the 200 guests gathered around a beautifully decorated table, an elaborate banquet marking one of the phases of the evening's enjoyment. A musical program was given by artists of much talent, and among those who contributed valuable numbers to the program were:

Miss Ridwell	Miss Baum
Miss Shirreff	Miss Webster
Mr. Shirreff	Mrs Paul
Miss Appledorn	

At the conclusion of the program a very beautiful basket of carnations was presented by Past Patron Masters to Mrs. M. C. Robinson who gave them to Mrs Robinson in a very appropriate speech. They expressed the appreciation of the members of her efforts in behalf of Athens Chapter, and Mrs Robinson's graceful remarks were received with much pleasure and enthusiasm by her friends. The anniversary reunion was delightful in many ways, and bids fair to establish a yearly reunion, on very enjoyable lines

WEDDING CARDS BRING SURPRISE.

Wedding cards of the week brought a very genuine surprise to many prominent families here, for in the cards Mrs. Joseph H. Bell announced the marriage of her daughter, Alice Maude Hampton, to Mr. Kendal Morgan, on Tuesday, the seventh of June, at Trinity Church, Menlo Park California

Mrs. Kendall Morgan was formerly Mrs John Hampton, one of the best-known young matrons on this side of the bay. The Hamptons lived on Alice street and went out a great deal in a social way. The late John Hampton's sister are Mrs. James Tyson of Alameda and Mrs Roy Mauvais of this city.

The bride has most attractive manners and has always been very popular with a large circle of friends. She has been out of town a great deal, and recently returned from Europe with her little son, taking up her residence at Menlo Park No announcement of her engagement was made, so the announcement cards sent out by her mother came as a great surprise to her friends

The latter are very fond of her, and they send to the bride many happy good wishes and to Mr. Morgan many congratulations on his good fortune

Wedding bells seem to be ringing very often in these June days, and one hopes the merry messages they ring may echo far down the years.

WRITER TO BE HOSTESS AT AFFAIR.

Mrs Hester Dickinson, the well-known writer, is to be the hostess at a large reception for which she has sent out many cards She is giving the large "at home" in honor of Mr James MacLafferty, and she will entertain her friends on the evening of Wednesday, the fifteenth of June, at her home on Willow street, Alameda. Mr. MacLafferty, the guest of honor, is a young poet of much promise, from whom his friends expect much in the future Two volumes of poems have recently been published for him by Paul Elder & Company of San Francisco — "My Soul's Cathedral" and "Right Through the Valley." The reception promises to be one of the most notable social dates of the early summer

PICTURES IN THE MEDDLER TODAY.

Miss Anita Putzker, whose picture is in today's Meddler, is a popular belle of this city and was the maid of honor at the Bovee-Putzker wedding

Miss Mary Shafter will leave a host of friends here upon her departure next week for an extended tour of the East

Miss Irene Webster will be the bridesmaid at the wedding of Miss Alice May Dewing and Norman Pierce Ellis, which comes off June 15, and will be a notable affair.

Miss Helen Shafter, whose picture also appears in today's Meddler, recently entertained a house party at the Shafter country place at Inverness.

THRONGS GATHER TO SEE MAUDE ADAMS.

It seemed almost impossible that there could be eight thousand persons left about the bay, but there were eight thousand, and eight thousand Shakespeare lovers at that, who gathered at the Greek theater on Monday evening to be part of the greatest Shakespearean festivals ever given on the Pacific Coast What is more, there were about four thousand other persons who were unable to obtain seats, and in consequence there is some talk of repeating the performance when Maude Adams returns from Los Angeles. Betterset, Frohman did not lose money on the production for, though it cost a great deal, the seats netted $11,000. Eighty-nine automobiles were carried over on one special freight boat run to the foot of Broadway to accommodate the machines The Claremont Club was crowded with diners Among the San Francisco people who witnessed the performance were Mr and Mrs William Denman, Mr. and Mrs Carter Pomeroy, Mrs Hartman, Dr and Mrs Stanley Stillman, Mrs. Norman McLaren, Dr and Mrs Russell Cool, Joseph D. Redding, Mr and Mrs Clinton Day, who had as their guests Mrs W. H. Mills and Miss Elizabeth Mills, Miss Mabel Pierce, Miss Hazel Pierce, Mr. and Mrs Sam Boardman, Mr. and Mrs Ferdinand Stephenson and Mr. and Mrs. Harry Mendell.

MRS. BREEDEN ENTERTAINS.

Mr. and Mrs. Henry Clarence Breeden and their little son, Jack Breeden, have been the guests for some days of Mr and Mrs Henry Foster Dutton at their home in Burlingame. Much entertaining has been done in honor of Mrs Breeden, who has been away from San Francisco for over a year The doctors ordered little Jack Breeden into the Southern states for his health, and though he is much improved in health, he is not yet able to live near the coast. Mrs Breeden has rented her Broadway home for another year and will occupy for the summer the Santa Barbara residence of her sister, Mrs. Hedges This winter Mrs Breeden and the boy will go to Pasadena for the winter, where Mr. Breeden can be with them more frequently than he could in South Carolina. The separation of the family and the threatened illness of the little lad has been very hard on Mrs Breeden She is a woman who is loyally devoted to her friends, and as Emma Butler she made many in San Francisco She misses them very much and her fortnight or so among them has been very much enjoyed. On Monday Mrs. Breeden gave a luncheon at a down town cafe, entertaining some of her more intimate friends Among them were Mrs John Drum, Mrs. H M. A Miller, Mrs. Clinton Worden Mrs William Geer Hitchcock and Mrs Henry Foster Dutton

Mrs Hedges (Lelia Butler) is spending the summer in Europe and will not return to this country until fall.

IN SANTA BARBARA FOR VACATION.

Mr and Mrs Henry E. Bothin of Ross have closed their handsome show place there and have joined the Santa Barbara contingent. How long they will remain in the southern city is indefinite Their place at Ross is rapidly nearing completion so far as the grounds are concerned. The interior fittings and furnishings have been arranged by Mrs. De Wolfe and are luxurious to the last degree One of Mr Bothin's latest presents to Mrs Bothin is a handsome limousine with gold fitted furnishings.

WEDDING OF MISS DOROTHY DRAPER AND ENSIGN DONOVIN.

The marriage of Miss Dorothy Draper and Ensign Donovin was very quietly celebrated at the home of the bride's mother in Marinita Park, San Rafael, at 5 o'clock on Tuesday afternoon. Only a few intimate family friends were invited to the wedding, the bride sending out little notes of invitation written by her mother or herself. In fact, these hand-written invitations are very fashionable these days All of the guests for church and house for the Harvey-Barron wedding were written by the bride herself. The wedding ceremony took place at 5 o'clock and was followed by an informal little reception. Among those present were Mr. and Mrs A W. Foster, Mr and Mrs. Frank Johnson, Mr. and Mrs. Walter Dean, Mr and Mrs Joseph Oliver Tobin and Dr J Humphrey and Miss Frances Stewart. The bride's sister was her only attendant and Ensign Kauffman, to whom Miss Elsa Draper is betrothed, was best man. The maid of honor wore a pretty white lingerie gown, hand-embroidered, while the bride wore the conventional white satin with real old family laces. She carried a bouquet bordered quaintly in the old fashion with a ruffle of old lace Her veil was in three parts, each one lent by a friend who was recently a bride The long lace back veil was the one worn re-

(Continued on Next Page).

HEART--TRIBUNE'S PAGE FOR WOMEN--HOME

'Lady With Lamp' Failing

Florence Nightingale Losing Eyesight and Hearing

Spends Time Propped Up On Pillows; Ever Cheerful

LONDON June 11—Miss Florence Nightingale's ninetieth birthday fell on May 12 and on that day from every part of the British empire kind thoughts were wafted to the veteran Queen of Nurses. Her birth took place at the Villa Colombaia near Florence in 1820 while her parents were traveling abroad and they named her after the fair Italian city. Her earlier years were passed at Lea Hurst the ancestral home of the Nightingales and her father acquired the neighboring estate of Lea Hurst in Derbyshire which was a favorite home of the heroine and has become the Mecca of many pilgrims. Her father also owned Embley Park Hampshire a fine old Elizabethan mansion and between that and Lea Hurst Florence Nightingale's youth and early womanhood were passed.

APPEALS FOR HELP.

The sufferings of the soldiers in the autumn of 1854 after the battle of the Alma sent a thrill of indignation through the country. The government had decided at the outbreak of the war not to send out women nurses ... so disreputable. Our allies had their sisters of charity ... but the British army was practically without nursing provision. In the dilemma Sidney Herbert the war minister bethought himself of his friend Miss Nightingale and wrote asking her to organize and take out a band of nurses to be the one woman in England who had the knowledge and training for the task. His letter crossed one from Florence Nightingale offering her services.

She set out October 21 1854 and reached the great Barrack Hospital at Scutari with her friends Mr and Mrs Bracebridge and a band of thirty-eight nurses on November 4. Within ... the huge barrack building ... everything that a hospital should have was filled to overflowing with the wounded from the Crimea.

NURSES MORE THAN YEAR

Miss Nightingale spent a year and eight months at Scutari and in the Crimea and ... quit the scene of her heroic labors. She traveled back ... to avoid a public ovation and went quietly to her family at Lea Hurst. The sum of 48,000 pounds sterling which people of all classes subscribed ... she devoted to the endowment of the Nightingale Home St. Thomas Hospital the pioneer nurses training school. The remainder of her life has been devoted to furthering the spread of hospital and nursing reform.

Miss Nightingale passes most of her time upon her couch propped up by pillows and presenting ... of a silver ... falling about her face. Her eyesight and hearing are failing ... news from the nursing world never fails to enlist her attention. Miss Nightingale is the only woman upon whom the Order of Merit has been conferred and is the second woman to receive the Freedom of the City of London. No other subject of the King is so tenderly enshrined in the hearts of the people as the heroine of the Crimea.

Miss Florence Nightingale, O M —From a recent drawing

TO LOVE

Oh! let me drink Love's potion
That sparkles in thine eye
I'll never thirst for stronger wine
Nor pass the nectar by.

If to the cup of life those lips
But press the very edge
To gold the dross will all be turned
I'd drink the very dregs

Nor spill one precious little drop,
So jealous I would be
If thou but save the one last dreg
And keep it all for me

Let's drink to life's long pleasure
In maddest, merriest glee
Let's drink the deepest measure,
Distill each drop for me

—Ronceyn Merritt

WHAT WOMEN ARE DOING

The majority of women in France are wage earners in one capacity or another. The average sum paid to dressmakers is 3 francs or 60 cents a day

Mrs Elizabeth Cochran Seaman better known as Nellie Bly globe girdler is now the manager of the Ironclad works of Brooklyn a concern which employs many hands

A collection of imperial and royal autographs on a pane of glass has been given by King Haakon to the museum at Copenhagen. The pane originally belonged to a window of the royal Danish express and a great many years ago the Emperor Alexander III engraved his name on it with his diamond ring. His example was followed by the present czar the late King Christian the late King Edward the queen mother King Haakon King George of Greece and Queen Victoria of Spain

Few Women Break Into Cells in Federal Prison

ST LOUIS—Mary Ellen Foster an attache of the United States Attorney General's office who attended the recent National Conference of Charities and Corrections in the interest of dependents and delinquents in government care speaking of women criminals that come under her observation writes

There are comparatively few women federal prisoners. The federal crimes—counterfeiting and offenses against post-offices and banks—are not particularly interesting to women. I have known several cases where women were accomplices of men

There are no better prisons in the country or in the world than are the federal prisons at Leavenworth Kan and Atlanta Ga. The buildings are large and architecturally beautiful. They were built by convict labor

There is no federal women's prison. The number of women offenders is so small that it does not seem financially advisable to build a prison for them. They have been boarded out according to contracts made by the Department of Justice with the women's prisons in the several States. Some of these prisons are modern and well administered others quite the contrary

Indiana a most progressive State in prison administration forbids by statute the reception of any federal convict even though the offense were committed by a citizen of that State

There are fine prisons for women in several states. These are officered wholly by women. Some of these are called reformatories and all of them employ reformatory and not penal methods. Reformatories for the young girls who have come from juvenile courts are the most hopeful features of the whole penal system. The results accomplished are the greatest conservation of national wealth which the age affords

At 14 Years, This Wife Is Deserted

NEW YORK—A fourteen-year-old ... with a face suggesting Raphael's Madonna was arraigned in the children's court before Judge Hoyt on a charge of deserting her home. She was Sallie Gerace of No 22 Stanton street and she told a story which surprised him. The child's father said his complaint was not so much against his daughter as against a man with whom the girl had been away from home two weeks

Are you married? asked the judge

"Yes" was the reply. "The fellow took my city hall papers and my money too and he ran away"

When were you married?"

Last Tuesday

"Where were you married?"

In a church on Broadway

The girl said she didn't know her husband's name although she had known him six years. When the judge expressed amazement at this she replied

It is too hard to say it. I don't know it

The girl said that her husband left her one morning in his shirt sleeves telling her he was going to get a shave and that he didn't return. "Now I would like to get the fellow and give the money back to my father" she added disgustedly

She was discharged and went away in company with her father

'Mourners' Toast Wedding

Feminine Raffles Stole Because It Was Easiest

PHILADELPHIA — A feminine Raffles, who stole because it was the easiest way to get the finery and bonbons and matinee tickets that are the delight of the young girl of impressionable age gave the police of the Twentieth and Berks streets station an odd study in human nature when she was arraigned before Magistrate Morris the other day

The girl is Frances Harn 19 years old and pretty. She left her home at 1720 Woodstock street and went to work in the fashionable home of Mrs Lillian Gruber on North Broad street above Montgomery avenue because she wanted to get as close as possible to the nice things she had not been able to enjoy because of financial limitations

It was her delight to care for the silk dresses of her employer and to smooth out the rich table linen. To her was intrusted the custody of her mistress' clothing and all the table and bed linen. It was kept in second-story closets

There are other servants in the house but the Harn girl came to be especially liked because of her devotion to duty

Naturally the girl had access to her employer's boudoir, and knew where all the jewels were kept. She admits it was her delight to gloat over the effect as she held them to her own neck and wrists before a mirror

Soon there came the temptation to possess herself of these things. She was poor and could only dream of the time when she could be a fine lady in a home of her own surrounded by all the luxuries that were the joy of her heart. Temptation overwhelmed her and once she had determined to make the break, the method of acquiring the articles came easily

The girl contrived to get possession of a suit case, which she took to her room on the top floor. Then systematically she worked in the accumulation of the coveted finery

About this time Mrs Gruber began to miss valued jewels and clothing. She paid little attention at first believing she had misplaced them. Search of the house failed to reveal their whereabouts and she began to worry

Then she noted the disappearance of linen from the chests

She began an investigation and took the police into her confidence

The Harn girl was least suspected until she was seen leaving the house a number of times with a suit case. When questioned as to where she was going she always managed to give an evasive but plausible excuse

Stocker a special policeman suggested that marked linen be put in the chests over which the girl has supervision

The scheme was adopted. Almost the same day the linen disappeared. Then it was proposed that the girl be taken into custody. Mrs Gruber hesitated but the police insisted and she was arrested

Not only the missing linen but jewelry clothing finery and valuable trinkets of all sorts all of which were identified by the Grubers were found in the girl's room

At the station house the girl maintained a sullen silence for a while but finally broke down and confessed. She said she had hesitated a long time but that after the first theft becomes easier and her conscience hurt her less. She told Magistrate Morris she rather expected to be trapped some way. She seemed pleased that it had come about when the magistrate ordered her held in $600 bail for court

Victim of Cruel Heart Breaker Banquet

ST LOUIS June 11—A mourners feast in a St Louis hotel with plates for seven guests following the marriage of Miss Hazel G Eickmann the heart breaker of Collinsville indicates that at least seven former admirers of the acknowledged belle of the East Side city are wearing crepe as emblems of broken love romances

Before attending the feast to compare notes and offer consolation to each other the seven young men decorated the car on which the bridal couple rode to St Louis with an immense sign reading ... He came and stole our girl. In an effort to put their last respects to the happy young bride and her husband the seven men rode on the car with them to St Louis and gave them a noisy farewell at the Union station when they departed for their home in Kansas

LOCHINVAR OF THE WEST

The successful suitor for Miss Eickmann's hand was Arthur Rellihan 28 a lawyer of Smith Center Kan. He met Miss Eickmann a year ago when she stopped at Smith Center to visit her chum Miss Coldie Berg

Rellihan arrived in Collinsville unannounced but by prearrangement with Miss Eickmann who had returned home from college the Rev Z T Lamer pastor of the First Methodist church of Collinsville was called in and the wedding took place at the home of the bride's mother Mrs Frank Oliver. The attendants were Miss Julia O'Connell of Collinsville and George Janson of Kansas City who came with Rellihan

The announcement of the wedding was a great surprise to John O'Connell one of Miss Eickmann's admirers. His sister acted as bridesmaid and did not even let her brother in on the secret

RIVALS CONGRATULATE HIM

The young men who had long paid tribute to Miss Eickmann's ... ness and vivacity rallied following the announcement of the wedding and offered their congratulations to Mr and Mrs Rellihan. Then they finished the large sign so expressive of their feelings

The "mourners feast" was planned in St Louis and these seven young men sat down to the table to soothe each other's wounded feelings. William Claxton Charles Neffing ... Coln Geo Wedell Louis Blumberg John O'Connell and Pete Neff

Rellihan and his bride will reside at Smith Center where Rellihan's law practice is shared with his partner State Senator Reed

SOCIETY

MRS JACK HAMPTON a well known widow of this city was quietly married to Kendall Morgan ... stock broker of San Francisco Tuesday at Menlo Park

The news of the marriage comes as a great surprise to the many friends of both sides ... As the widow of John C Hampton Mrs Morgan was prominent in Oakland and Eastern social circles. She has been in Europe for the last two years and ... been the recipient of much attention

Mrs Morgan before her first marriage was Miss Maud ... one of three sisters ... Gillard ...

... the family were aware of the ... of their ... and were completely surprised at the news of the marriage

Kendall Morgan has been a subscriber to the select Friday Night Club and is well known in San Francisco and Oakland. The couple are spending their honeymoon at Del Monte.

DEWEY-YEO WEDDING

The marriage of Miss Anita Marie ... and ... Dewey ... was quietly solemnized ... at the bride's home ... Oakland ... daughter of Alfred Dewey ... the editor of the ... Press of San Francisco and a distant relative of Admiral Dewey

The bride's uncle Albert M Howe, gave away the bride who was attended by Mrs Margaret Keane Nathanson of San Francisco as matron of honor. She wore a white cashmere trimmed in silk and lace and carried a bouquet of white sweet peas and ... The bride was gowned in white silk and lace ... carrying blossoms and carried a bouquet of pink carnations

The decorations were pink roses and ferns. Only a few intimate friends witnessed the ceremony. The couple will leave today for the East.

BRIDGE PARTY IN ALAMEDA.

Mrs Sidney Hislett will give a bridge party next Thursday afternoon at her pretty home in Alameda in honor of Miss Edna Lemcke who has been abroad for the last six months and who has just returned and is spending the week's end with friends in Marcela and Oakland ... the intimate friends of Miss Lemcke will be asked the affair being very informal. The color scheme for the afternoon will be pink. Miss Lemcke is one of the most popular girls in the ... smartest ... set ... Alameda residence ...

NEWS FROM YOSEMITE

Oakland ... for the mountains daily. Among those who are in the Yosemite this week are Mrs Maurice Witte Miss Eliza ... Witte Miss Helen Weston Miss ... Miss Anita Thint and Miss Margaret Chiffi

HOME FROM WEDDING TRIP

Mr and Mrs ... Wood have returned from their wedding trip and are ... Mrs Wood ... daughter of Dr R W Baum and Mrs Baum

MATRON ENTERTAINS

Mrs D H Foote entertained a bridge today the pretty tea room at the Woman's Exchange making the setting for a beautifully arranged affair. The ... invitation included a number of her close friends and a ... following ...

TEA AND CARD PARTY

Mrs Ella S... will entertain at a card party next Thursday following ... a 4 o'clock tea at her pretty home on Linden street

ALAMEDA PEOPLE LEAVING

Mrs Fred B Haight of Alameda with her two daughters Miss Marjorie and Miss Eleanor and her son Haight will ... next week for an extended trip through New Zealand

BRIDE-ELECTS FETED

Mrs ... Leach ... tonight at her Piedmont home will give an informal card party to the intimate friends of Miss Lucy Fennessy the fiancee of Harry ... Leach and Miss Bertha Stalder who is betrothed to Edward Leach. The two complimented guests are both attractive girls and will be brides in the early fall.

RETURNS FROM SOUTH

Mrs W W Whitman has returned from the South where she has been spending several months and has taken apartments at the Peralta

ENTERTAINS "THIMBLE CLUB"

Mrs W J O'Neil of Fruitvale yesterday entertained the members of the Thimble Club at a delightful tea. The personnel of the club consists of Mrs George Warren, Mrs C A. Scott, Mrs. J C Tofer Mrs T H Blake, Mrs. H. T Derby Mrs C W Horstman, Mrs D Jamison Mrs Ehrenfort Mrs White Mrs A D Tomlinson and Mrs Toff

CELEBRATE ANNIVERSARY

Mr and Mrs Walter Anderson entertained merry party today the occasion being the celebration of their second wedding anniversary

The rooms were tastefully decorated in La France roses and ferns

The guests were Mr and Mrs. William ... Mr and Mrs Frank McDermott ... Miss Ella ... Miss Mira Meyer William ... Meyer and ...

OAKLANDERS DEPART

Mrs Marietta Higgins and the Misses Etta and Hazel Englebretson left today ... where they will be guests at the ... for a fortnight

GIVES LUNCHEON.

Mrs James Stark who has just returned from her summer home Laurel ... in the ... mountains ... held ... on yesterday ... Adams Wagner wife of Lieutenant Wagner of Fort Wingate

Miss Clara Stark of Chicago was house guest of Dr and Mrs James Stark until Tuesday

GOES TO ST. LOUIS.

Mrs Katherine Wohlfrom left yesterday for St Louis where she will join ... and her sister Miss Rose Wohlfrom

BRIDE-ELECT FETED.

Much interest is ... in the approaching ... of Miss Stella Slavich and Claude Peyton ... who will be married Wednesday the ... at the home of the bride at ... twenty-fourth street and many affairs are being planned for her

Yesterday twelve girl friends were bidden to the Hames home in ... avenue where Miss Jude Lawrence entertained in honor of Miss Slavich

Mrs Neil Peters was hostess at a theater party last week and Miss Inez Clarken and Miss William Gi... will fete the bride-elect on Tuesday and Wednesday afternoons

Thursday of next week Miss Anne Duffy will give an afternoon at cards and on the following Saturday Miss Edith Emigh also will give a card party in honor of the popular bride-elect. Miss Slavich's wedding will be a very pretty affair. The bride will wear white chiffon crepe trimmed in old lace and will wear the tulle veil with orange blossoms

The color scheme for the rooms will be pink and Miss Eva Slavich will be the maid of honor. Those who will attend the bride are Misses Dorothy Barton Adlan Slavich Carmelita Cagar Edith Emigh Grace Lyons Dollie McKown Madeline Brennen Margaret Slavich Loretta Knapp Neil Peters Carol Crampton Anne Duffy

LEAVES FOR EUROPE

Maxwell Taft left yesterday for New York and Europe and expects to be gone two months. The trip will be pleasure and business combined.

MISS McNARY A BRIDE.

A very pretty wedding occurred last night at the home of Mr and Mrs A H McNary at 460 Edwards street when Miss Edna McNary became the bride of Ora Hudson of Sayers

The bride was married under a canopy of roses. She wore a white crepe de chine and a tulle veil with orange blossoms. Her two bridesmaids were Miss Anna Daly and Miss Etta Callahan of Berkeley. Miss Daly wore pink and Miss Callahan white embroidered over net

Kenneth McNary brother of the bride, was best man. The Rev Dr Emory of the South Methodist Church officiated. Seventy-five guests were present at the ceremony. The bride's mother wore black silk

The bridegroom is the son of James Hudson of Sayers and is employed in the Sangers State Bank

The couple left on a honeymoon to Southern California and will on their return live at Sayers

-:- THE MEDDLER -:-

(Con. from Preceding Page)

cently by Miss Helen de Young when she became Mrs George Cameron. The filmy tulle face veil was lent by Mrs Lawrence Harris and the coronet of orange blossoms was the one worn by Miss Roma Paxton when she became a navy bride. After the informal reception which followed the ceremony Ensign and Mrs Donovan left for a brief wedding tour and on their return from that they will reside at San Diego where Ensign Donovan is stationed and where he will probably be for two years. The bride and groom have already taken a cottage there

PEOPLE WE KNOW WHO ARE TRAVELING

Mr and Mrs Josiah Stanford Miss Gertrude Stanford and Miss Helen Stanford are at Nauheim where they are comfortably ensconced and where the waters and regimen are benefiting Mr Stanford exceedingly. Their friends at home are receiving numerous cards from them. Later they will travel in England and Switzerland

Major and Mrs Mhoon who have been living in Pasadena for some years for Major Mhoon's health have recently been visited by some of their Oakland friends. Major Mhoon is not well and his health is gradually failing. He does not leave his room now but of course his life has been greatly prolonged by his residence in the south

Miss Marguerite Le Breton left on Tuesday morning for Boston. Her mother sailed the same day from Paris. Lieutenant David M D Le Breton who has been on the Missouri for several years has been detailed for shore duty at the Boston navy yard where he expects to remain for two years. Miss Le Breton will take a house on the north shore and in July Mr Alfred Le Bretón expects to join them. Miss Le Breton was in mourning during her stay in San Francisco so of course all entertaining in her honor had to be of the most informal nature. Dr Arnold Gennee gave a dinner in Miss Le Breton's honor on the Saturday evening preceding her departure, and on Sunday she was the guest of her cousins Mr and Mrs Vincent de Laveaga

THE RHINEHART-MILLER WEDDING

June fifteenth is the date set for the marriage of Christian Miller to Miss Bessie Rinehart of Covington, Virginia. Mr Miller and Kenneth Moore ... for Virginia last Saturday and will spend a week with Miss Rinehart's parents before the wedding. After their wedding journey the Millers will return to California. Mr and Mrs H M A Miller have taken and furnished a most attractive cottage for the young couple in San Rafael and everything is ready for their occupancy

Miss Rinehart is a typical Southern girl retiring and dainty and sweet with a charming and ... disposition. She and Mr Miller met three years ago when both were returning from Europe. Both of them were seventeen at that time. Mr Miller has just celebrated his twentieth birthday and his bride is a few months younger. Miss Rinehart's father is quite the important man of Covington Virginia and the family home is a ... old Southern style with twenty darkies employed about the place. Friends have been showering Christian Miller with gifts ... all stored awaiting his return. Mrs Albert Miller gave him his chest of flat silver and a silver tea and coffee service for he is the first grandchild of the family to marry. A number of friends and relatives have presented rugs and ... some of them going as high as five hundred dollars. All of the china and glassware for housekeeping were gifts as well as desks tables pictures and chairs. To the bride has been given a piano and a diamond bracelet—these all in advance of the usual gifts of the wedding day. These fortunate young people indeed begin life with dozens of gold spoons

WEEK-END GUESTS OUT OF TOWN

Mr and Mrs John Drum were guests over the week end of Mr and Mrs Andrew Welsh Jr at their home in San Mateo. Their pleasure was marred, however, by the sudden and dangerous illness of the younger daughter of their host and hostess. Little Florence Welsh is but three and a half years old and is a charming and beautiful child. Her serious illness of some intestinal complaint came entirely without warning and for several days her life was despaired of. Even yet she is not out of danger. Mr and Mrs Welsh have been receiving the affectionate sympathy of all their friends and have been almost beside themselves with anxiety. On Sunday Mr and Mrs Welsh had planned a large motor picnic in honor of Mrs Breeden Mr and Mrs Drum presided in their stead but it was but a lugubrious affair under the circumstances

MARRIAGE OF MRS PIERCE

The friends of Mrs Crestes Pierce who was Miss McKee are felicitating her over her recent marriage. Though her plans had not been announced, the more intimate friends of the charming widow had noted the attentions of the distinguished Englishman especially during the recent stay of the two at Del Monte. Mrs Pierce has recently been wearing some stunning white and black costumes with a great many orchids—these of her own growing

DINNER TO RAPHAEL WEILL

The genial Raphael Weill, being about to depart for his half year in Paris was given a farewell dinner at the Bohemian Club on Tuesday evening. This dinner is now very large and has become an annual event. It takes rank more as a club affair than as a private dinner. Two hundred men sat down to dinner in the large dining room of the club on Tuesday evening and the menu and speechmaking were of the best

WEEK ENDS IN BOHEMIA

A great many week-end parties motor to the Bohemian redwood grove on the Russian river for every spring week end as the grove is still open to ladies. There were a great many there over the Decoration Day week end, including Vanderlyn Stow, Charles K Field Jack Maginnety, Gordon Armsby and Mr and Mrs Jim Graham. Mr and Mrs Porter Garnett gave a party in the club house among their guests being Mrs Inez Haines Gillmore

NEW ENGAGEMENTS OF INTEREST

The announced engagement of Miss Mary Josselyn and Ettore Avenali of Rome is of much interest. Miss Josselyn is the eldest unmarried daughter of an attractive family of popular girls and Mr Avenali is a charming young Roman gentleman whose business interests brought him to San Francisco. Mr Avenali has most charming manners and is a popular member of the Ross exclusive set. He has been living at the Marin County Country Club

THE MEDDLER.

Tribune Patterns

All Patterns Ordered From THE TRIBUNE Will Be Mailed Within Twenty-Four Hours From the Time the Orders Are Received in This Office.

2242.

BOYS' RUSSIAN SUIT.

Tribune Pattern No. 2242

All Seams Allowed

There can never be enough of variety in these Russian suits and the one here is a pretty model, simple in construction and becoming when worn. The blouse closes at the right side of the front, and may be made with high neck and rolling collar, or with a sailor collar, and a removable shield, as illustrated. The knickerbockers are very full and are gathered about the knees by an elastic run through the narrow hem. The model is adaptable to all materials and is particularly suitable for mohair or serge. The pattern is in four sizes—2 to 5 years. For a boy of 4 years the suit requires 3½ yards of material 27 inches wide, or 2⅝ yards 36 inches wide, or 1⅞ yards 54 inches wide, with 2¾ yards of braid to trim.

Price of pattern, 10 cents.

ORDER BLANK.

TRIBUNE PATTERN NO. 2242.

PATTERN DEPT TRIBUNE. Inclosed please find 10c the price of this pattern. When ordering please inclose illustration and the following blanks

Size ....

Name ....

Address ....

City and State........................

SECOND SECTION

Oakland Tribune.

CLASSIFIED PAGES

VOL. LXXIII. OAKLAND, CALIFORNIA, SATURDAY EVENING, JUNE 11, 1910 PAGES 13 TO 20 NO. 111

Queen Mabel Is Crowned Ruler of Big Cherry Fete

FAIR AND REGAL MAIDEN GIVEN KEY TO THE CITY WHILE SHOUTS FILL AIR

District Attorney Donohue Makes Happy Speech Congratulating Citizens of San Leandro on Progressive Spirit

Queen's Proclamation

TO WHOM IT MAY CONCERN

You are hereby notified that in obedience to the Sovereign will of the Queen of the San Leandro Cherry Festival, as Prime Minister of Her Royal Highness I hereby surrender the freedom of the City on the Eleventh and Twelfth of June, 1910 unto the hands of the loyal subjects.

And in Her Majesty's name I hereby command all persons to do Her Honor to Her Royal Regalia dutiful and becoming manner.

You are hereby notified that Her Majesty has most graciously condescended to enter the City of San Leandro on the Eleventh of June at 10:30 A. M. Accompanied by Her Handmaidens Her Majesty will first appear at the Plaza Entrance of Estudillo Avenue. HERE TO BE CROWNED. After the ceremony Her Majesty will pass through the Royal Archway in her horse.

Her dutiful subjects are respectfully requested and in Her Royal Name Commanded to decorate their residences and their place of business with the Royal Colors significant of her Queenly Reign.

As a reward for a full and compliance with these commands the Royal Ingress will hold a Public Reception at Her Castle 502 San Lorenzo Avenue corner of Saunders street between the hours of Three and Five in the afternoon, on the Eleventh of June.

Issued this Tenth day of June in the year of Our Lord 1910 by order and in compliance with the sovereign will of the People of San Leandro.

(Signed) MABEL C. FURTADO
Queen of the San Leandro Cherry Festival

Attested G. H. OHEA
Prime Minister

Amidst the cheers of thousands of carnival visitors Miss Mabel Furtado was crowned queen of the San Leandro Cherry Festival of 1910 this morning. The largest crowd that has ever been seen in that vicinity was in attendance and the popular queen was tendered a big ovation when the crown was placed on her head by her prime minister, Dr. G. H. Ohea.

Miss Furtado, who is one of the most beautiful girls in the district, was clad in long flowing robes of white satin with a red velvet train which was carried by her two pages, Wilhelm Smith and Howard Miller.

After a short reception of visitors at the queen's headquarters at San Lorenzo avenue and Saunder street, Miss Furtado was escorted by her guards and aides to the throne in the plaza which was beautifully decorated in the national colors, greens and roses, for the occasion.

The queen rode in an open carriage drawn by six black horses and was accompanied by Dr. Ohea and her two maids of honor, Miss Myrtle Oakes and Miss Malvina De Mont. The procession to the throne was led by E. Ebe, grand marshal of the parade, who was accompanied by twenty-five aides mounted on spirited noises.

FOLLOWED BY BAND

This led was followed by the San Leandro band of forty pieces under the leadership of G. Beckencourt and carriages containing the trustees of the city of Hayward, San Leandro and Alameda county followed the Queen and her court bringing up the rear.

The procession moved from the Queen's headquarters up San Lorenzo avenue to Davis street and then down Hayward avenue to the eastern end of the plaza and up to the Queen's throne, having been quite a circuit of the central streets of the town.

On the stage were Mayor J. J. Gill, Justices M. J. Andrade, J. J. Schmidt, A. A. Rogers, Dr. Chas. Cornwall, District Attorney Donohue, Frank L. Dawson with the Crown and Court with guests of Miss Myrtle Oakes and Miss Malvina de Mont, maids of honor, Miss Ethel Hicks, Miss Viking and Miss Earl Hallett, maids in waiting, Rosa Dias and Edwa Quinn, bridesmaids, D. C. Morton, master of ceremonies, G. H. Ohea, prime minister, William Schmidt and Howard Miller, pages, Percival Wells, Forrest Burr and two guards.

ADDRESS BY DONAHUE

A short address of welcome was delivered by District Attorney Donohue. He said in part:

This is the day of loyalty to royal majesty and I bring, as the representative of the people, we will crown today. I have asked Queen Mabel at the close of her reign to present her crown to the City Trustees. Hundreds of people from 3 to 5 o'clock this afternoon. All residents and visitors are invited and will be welcomed. This is the only day of the year that such a event and it is a pity that this country in which to hold a fete of this kind is prohibited by law and the people.

It is a pity that the power and energy of the people of this city should be wasted. This event is being held to express the opinion will of the people. This country is only beginning to develop and there are still more riches to be developed, wealth and prosperity are yours for the asking. The days of 49 when this district was first settled were less than [illegible]. It is for different now. Success is at hand.

TRIBUTE TO DISTRICT

This is an ideal city, well off, it is rewarded and the fertile country by which you are living has only begun to show what it can produce. The occasion and the success which has attended, marked your efforts is a fitting example of that which exists the people of this district, the State of California and of the Pacific Coast. We are showing the country what you may in the future expect from a bountiful State in the Union and that is soon to be United.

The market of progress is in San Leandro and so it is in the State. It began. When our beautiful country has been owned rulers of one of the most successful carnivals ever known in California all is complete.

Others will follow the example of San Leandro and [illegible] will [illegible] [illegible] [illegible]

WORK BEING RUSHED ON RICKARD-GLEASON FIGHT ARENA

TRIBUNE'S DOUBLE PAGE OF

JIM CORBETT HAS WORDS OF PRAISE FOR JEFFRIES

Jack Johnson's Ex-Manager Gets the Paper-Serving Habit

JEFFRIES AND CORBETT BOX THREE FAST ROUNDS

Old-Time Rivals Rehearse Ring Event of Seven Years Ago and Give Fight Fans a Thrill

By EDDIE SMITH.

JEFFRIES' TRAINING CAMP, Rowardennan, June 11.—One has but to come to Ben Lomond and pay a visit to the training camp of the undefeated Mr. James J. Jeffries to realize why most every man who has been here more than a day leaves with the avowed intention of having a bet on the big fellow when he enters the ring with Jack Johnson, or at least predicting a victory for him. Following is a sample of the greeting given the writer by the followers of the camp. Of course you will understand that these remarks are prefixed by the customary "Hello" and the shaking of the hand.

"Gee, you will be surprised when you see the big fellow; he's a bear. Why there's no chance for him to lose." This by Dick Adams, our Oakland booster at the camp.

"If I was as sure of being a big success next year on the stage as I am Jeff will win, I'd be the happiest man in the country. The condition that the big fellow is now showing and improvement he has shown since my coming to the camp is so great that I am really afraid to write the real information to my friends for fear they will think I am going too strong with the boost. For once in his life Walter Kelly, 'the Virginia Judge,' became real serious and proved he could be convincing when arguing for Jeffries.

"There isn't a possible chance for Jeffries to loose the battle—he's a cinch. His condition is such that were I to tell you about it before you saw him work you'd think I was handling the truth recklessly.' Such was the greeting of Hector McKenzie, the Pomery Kid.

Everywhere one turns and no matter who you meet, this is a sample of the confidence that greets you. It gets so strong that to ones self you say, "Bull," but when you get what you have come for—a peep at Jeffries—then you almost become a booster yourself. A literary genius at the camp said this morning that Rowardennan is too long a name for a summer resort and suggested they take the old sign down and replace it with one reading "Confidence." There is no denying the fact that the camp is overrun with confidence, and was Jeffries to listen to the talk about his camp he might slow up on his training and become careless. There is not the least chance for this, however, as the champion is his own trainer, and it is not a matter of getting him to his work as much as it is keeping him away from it. The question of the hour is. How does Jeffries impress you as to his condition? The answer: After seeing the big fellow work for an hour and a half in the gymnasium, during which he boxed six rounds with Jim Corbett and Joe Choynski, I am ready to venture the opinion that right now Jim Jeffries is ready to defend his reputation as the greatest pugilist the world ever knew. I would say that he looks good, but for the fact that the change I have noted in him during the past year forces me to say that he looks grand. It really seems like I had joined the organization of Jeffries boosters to write thusly, but it is the truth, and that is what I am trying to write. From every outward appearance Jeffries looks fit. He is down to weight, works well, is high in spirit, and best of all, the old-time muscles have taken the place of the layers of flesh that covered his body fifteen months ago. The real truth of the boxing with Choynski and Corbett means nothing if one was to compare it with a real contest, but the versatility of Corbett asserted itself in his boxing with the champion, and there is no doubt but that he will do the big fellow a world of good. Corbett, realizing he is in no condition for rough work, took things as easy as possible and tried at all times to box as much like Jeffries as possible. Jeffries was the aggressor at all times, although it was not the wild aggressiveness of a Ketchel, but steady on-coming of a patient, plodding boxer who knew that the landing of one terrific punch would win a battle. Jeff crouched in his characteristic manner of the old days and Corbett tried to block and stall, as it is supposed at this camp that Johnson will. The right uppercut that is supposed to be Johnson's best punch, was tried time and again, and it was easy to see that Corbett's one ambition is to develop a block for the big man for this favored punch of the black man. Granting Corbett's ability to box and his intimate knowledge of Jeffries' opponent' style, there is not the slightest doubt but that he will do the big man a world of good. Corbett in some of his actions took the part of Johnson, but of course he is not anything the man the black fellow is, athletically speaking, and of course Jeff had an easy time beating him to all the best moves and punches he tried, and as for the few uppercuts he tried, the big fellow had not the least trouble in avoiding them. Jeffries did eight miles on the road this afternoon in just one hour and twenty-two minutes, which is in itself proof that he is in good condition.

DRIVING CLUB TO HAVE MATINEE TOMORROW

President Kenny Arranges a Classy Card for Lovers of Fast Trotters.

President Kenny of the San Francisco Driving Club announces a matinee for the Park Stadium tomorrow afternoon. The local followers of the light harness game turn out in large numbers each Sunday that a meeting is scheduled at the Park, and the local club would do well to hold races more frequently. Only three events will be run off tomorrow, but as there is keen rivalry between the contestants in their respective events the competition promises to be close. Following is the list of entries:

First race, 2:25 pace, one mile, three in five—H. D. Chase's Don C., W. J. Kenney's W. J. K., H. Schettler's Lulu S., J. Campodonico's Lucero, Tim Sexton's Sister Vesta.

Second race, free-for-all trot, one mile, three in five—Charles Becker's Charlie B., George Erlm's Major Cook, A. Ottinger's Mike Kelly, Frank Burton's Walter Wilkes, A. Ottinger's Charlie T.

Third race, 2:20 pace one mile, three in five—H. Cohn's Edenvale, W. Higginbotham's Der Teufel, Bert Edwards' Baby Mitchell, George Wren's Sly B., Harry Felsohn's Jack.

The following officers will preside: Starter, W. J. Kenny; judges, George Garand, Tom Corcoran and Joe McTigue; timers, John Deschler, J. Lombard and J. J. Donovan, marshal, F. W. Lauterwasser Jr., secretary, James McGrath.

The local club also announces a meeting for Tanforan on June 19th. Four good races have already been classified and others may be added by the committee.

Like Marisch, the owner of Little Dick, has retained the San Francisco Driving Club and the popular pacer will compete in the future meetings of this club.

NEGLECT

More Dangerous Than DISEASE

DR PALMER, Master Specialist

In my very extensive practice I have learned that the VERY SERIOUS and so-called "incurable cases" are due usually to NEGLECT AND DELAY. Again, I know that many men suffer for YEARS and practically RUIN THEIR HEALTH FOREVER trying to dose themselves with some patent nostrum that never could cure. And, further, it is evident that many men will run to what they call "cheap" treatment. NO TREATMENT AT ALL "cheap" treatment means in nine cases out of ten.

The last state of the man is worse than the first. Just before you go a line for her in this announcement stop and ask yourself as to whether YOU are following in the foolish steps of the man who NEGLECTS himself. Are you trying to cure yourself with nostrums? If you are, it is certain that you will regret it. It is NEVER TOO LATE to get in the right path, but at the same time remember that you CANNOT GET THERE TOO SOON. I offer you my treatment at a cost as low as is consistent for the services rendered.

I AM ALWAYS WILLING TO WAIT FOR MY FEE UNTIL A CURE IS EFFECTED.

Spermatorrhoea, Weakness, Varicocele, Stricture, Contracted Disorders, Kidney and Bladder Troubles, Piles and all reflex ailments are among the diseases I treat successfully.

Advice and Consultation Free.

Write if you cannot call. My advice either at my office or by mail is absolutely without charge and strictly confidential. Hours—9 a. m. to 9 p. m. daily. Sundays, 9 to 1 only.

DR. PALMER & CO.

1015½ Broadway, S. W. Cor. 11th St., Oakland, Cal.

FREE

Chas. Fengler

—Champion Wrestler and Strong Man of the World—fresh from European triumphs; challenges any heavyweight wrestler in the world; formerly associated with Billy Muldoon, Earnest Roebel and Frank Gotch.

SEE HIM

—the man with the iron fist; wonderful physique; marvelous muscular development.

TWO NIGHTS ONLY—JUNE 11 AND 12
ADMISSION FREE

Hoffman Cafe

418-20 [illegible] Street

Jack Johnson and James J. Jeffries in Training Stunts at Their Camps

JEFFRIES TOSSING THE MEDICINE BALL

JOHNSON'S GOOD RIGHT ARM.

JOHNSON IN FIGHTING ATTITUDE

JEFF WRESTLING WITH FARMER BURNS

JOHNSON IS SERVED WITH PAPERS BY EX-MANAGER

George Little, the deposed manager of the Jack Johnson camp, made the first move of his promised action against the big black yesterday when he served papers upon the various parties connected with the camp. Through his attorney, Little served upon Johnson, Mrs. Muirhead who conducts the Seal Rock House, and Rickard and Gleason a formal notification that he will commence suit to defend his rights and demands that they refuse to turn over to Johnson any and all moneys that they may receive for the colored boxer.

When the papers were served upon John on he smiled and then gave way to anger and tore the paper up, hurling them against the wall of his rubbing room. Rickard paid little attention to the actions of Little, saying that he had been doing business with Johnson only and that he was in no way concerned as to the ousted manager. Gleason also asserted that the papers had no legal force and that he had been instructed by his attorney not to pay any attention to Little's ravings.

Among fight followers and men who know the actions of Little are regarded as having no bearing on the fight itself. The fired manager, in addition to the notice, presented each and everyone of the principals with a copy of his contract drawn by an Eastern attorney in which it is stipulated that Little is empowered to, and given authority, to enter into contracts for sparring matches, boxing contests and moving pictures as well as theatrical engagements in the United States and other parts of the world, in consideration of which he is to receive 25 per cent of the profits from any and all performances in which the boxer may participate. There is an added statement to the effect that in the boxing shows at the pavilion Johnson is to receive 60 per cent of the intake, 40 per cent going to Mrs. Muirhead. Little demands of Mrs. Muirhead his 25 per cent of the 60 per cent that goes to Johnson.

* * *

As far as the actions of Little are concerned Johnson is not worrying. He came right back with his own version of the affair and expressed himself as believing that it would knock Little's arguments in the head. "That contract," he said yesterday, "was drawn up in Illinois between a manager and a fighter. Fighting is illegal in the State of Illinois, therefore the contract is null and void. Little will not be able to collect a cent on it, and I don't believe the contract is worth the paper it was written upon."

Because of the two hard days ahead of him Johnson did no boxing yesterday afternoon. Instead he spent the bulk of the afternoon at a down town garage tinkering with his new automobiles that were somewhat in need of repairs.

In the morning he was on the road for twelve miles, making the distance in something like an hour and thirty-five minutes. The best time over the course is one hour and twenty-one minutes, but Flanagan thinks that such speedy work is not conducive to the best condition, at least until the fight draws closer.

Johnson will box at 3 o'clock this afternoon with Al Kaufman and his regular sparring partners.

* * *

Al Kaufman is in active training now at Johnson's camp, and the big black is deeply interested in the white man's chances. He did not box with Kaufman yesterday, but said that he would do so today as well as on the morrow.

"That big boy is quite a surprise to me, and I had an opinion that he was a loggy fellow, but I see I am mistaken. He hits clean and with a vim and gets around quicker on his feet. I look for him to improve even more than that, and when he steps into the ring next month he will be a greatly improved man." He really thinks Kaufman will get a play with 'Beggar Sam," and says that he has a few dollars that he would like to wager on the outcome of the go. The more Johnson conversed on Kaufman the more enthused he became, and continued: "This talk of Woodman's that Langford had $10,000 up somewhere to box me is a fairy tale. As a matter of fact, when I put up $5000 for any one that wished to box me for that amount, there was a race between Ketchel and Kaufman to see who'd cover it first. Each of them put up $5000, but I didn't hear the jingle of a Langford dollar. It's wrong, too, to say that I won't fight Langford. I've got my hands full at present, but if Woodman will put up real money to the tune of $10,000 he will hear from me."

* * *

LANGFORD CONTINUES TRAINING

Langford, who is in training out at Millett's, confined himself to road work yesterday. He says that he is fearful of becoming stale and that he feels it will be necessary for him to have all his vitality when he goes against big Al Kaufman. It is Langford's intention to work daily in the gymnasium until next Friday, but he will temper his exercises as he finds his weight getting low. Sam weighed 160 yesterday, and has hopes of taking on a few pounds before the end of the week.

BASEBALL

COAST LEAGUE FREEMAN'S PARK
Sixtieth and San Pablo Ave.
Sunday morning at 10:10, Oakland vs. San Francisco. Thursday afternoon at 3:15, Los Angeles vs. San Francisco.
Admission, 25c. Children, 10c.

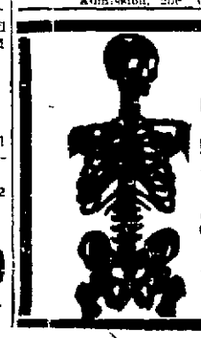

Visit DR. HALL'S FREE MUSEUM OF ANATOMY
855 Broadway (Upstairs), Near 7th, Oakland.
ESTABLISHED 20 YEARS IN OAKLAND, CURING
PRIVATE DISEASES OF MEN ONLY
CURES GUARANTEED
EXAMINATION AND CONSULTATION FREE. GONORRHOEA, GLET, STRICTURE, SYPHILIS, SORES, SWELLINGS, UNNATURAL DISCHARGES, VARICOCELE, LOST MANHOOD, PROSTATITIS, QUICKLY CURED. RECENT CASES CURED IN A FEW DAYS. SEND FOR FREE BOOK.
Call or write Dr. Hall's Medical Institute, 855 Broadway (upstairs), Oakland, Cal.
Hours—9 a. m. to 9 p. m. Sundays, 9 a. m. to 12 m.

WOLGAST BREAKS ARM IN THE SEVENTH

Champion Snapped Forearm While Mixing With Jack Redmond Last Night.

MILWAUKEE, June 11.—Ad. Wolgast's first fight since he wrested the lightweight championship honors from Battling Nelson was marred by the breaking of a bone in his left forearm in the seventh round of a ten-round no-decision contest with Jack Redmond of Milwaukee here last night. In spite of this, he had a shade the better of the bout.

The boys weighed in at 135 pounds at 4 o'clock this afternoon. In the fourth round Wolgast injured his left arm on one of Redmond's elbows, and in the seventh snapped a bone in the forearm about three inches above the wrist. Up to the time of the mishap he had a good lead, but did little fast work. He was cool, judged distance well and worked short rights to the body in championship form, but from the seventh to the finish he was practically helpless and if Redmond could have landed with any steam he might have been declared the winner.

The general newspaper decision will give the right to Wolgast because of his big lead in the earlier rounds. Twice before Wolgast defeated Redmond. At their first meeting Wolgast weighed only 126 pounds. Wolgast has improved wonderfully since he fought in Milwaukee last, and was far ahead of Redmond in speed, judgment of distance and ring generalship.

Stanley Ketchel has forsworn his famous red fighting trunks and now sticks to black. Ketchel vote red so that the stains of blood would not show. Now he will wear nothing but black.

AMICITIAS VS. RASPILLERS.

Sunday at 2 o'clock p. m. on the Raspillers' grounds, at the county line. The Amicitias will play the fast team there. Amicitia players are requested to meet at the home grounds at 12 o'clock.

WESTERN LEAGUE.

At St. Joseph—Wichita 4, St. Joseph 1.
At Omaha—Omaha 8, Des Moines 2.
At Sioux City—Sioux City 1, Lincoln 2.

Dr. MAY'S NEW OFFICES
1068 Broadway, Cor. 12th St.
Larger Offices—Greater Facilities

25 Years' Experience

I CURE MEN

For over 20 years I have devoted my time exclusively to the treatment of MEN'S DISEASES. Time, scientific investigation and a constantly growing practice have each helped to perfect my methods of treatment, and today they stand peerless in producing results.

To such perfection has my system been brought that a man need despair UNTIL HE HAS CONSULTED ME. Do not give up. Come to me, and come to me FIRST, for it is certain that you will have to eventually. There is not one case in 500 that I can not promptly and thoroughly cure. A strong statement, but as true as direct. CONSULT ME FIRST FOR

Blood Poison,	Lost Vitality,	Kidney,
Skin Diseases,	Nervousness,	Bladder,
Sores,	Weakness,	And All Diseases
Knotted Veins,	Piles, Fistula,	Peculiar to Men.

A CERTAIN CURE is what I will give you, if curable, and the best reference I could give is professional reliability as the cured satisfied patients I discharge.

There is absolutely no patchwork about the results of the course of treatment I give for each of the diseases I make a specialty, for often soon after beginning my treatment every sign and symptom of disease disappears and the trouble never returns.

You can take my treatment without a cent and pay me after I cure you. I want a chance to prove I can cure all afflicted, skeptical men who may hesitate to come to me because they have been disappointed by unskilled doctors.

I Invariably Fulfill My Promise

If you desire the honest, candid opinion of Oakland's leading specialist on men's private diseases free, call or ask for symptom blank.
HOURS—9 a. m. to 8:30 p. m.; SUNDAYS—10 a. m. to 1 p. m.

DR. MAY AND ASSOCIATES **1068 BROADWAY** Cor. 12th, Oakland, Cal.

MGR. WOODMAN IS WAITING FOR KETCHEL

Location of Bout Between Sam and Stanley Will Be Staged Then.

Until Stanley Ketchel arrives in San Francisco next Wednesday, it is not expected that the mooted question of who will promote the Ketchel-Langford fight will be settled. Jimmy Coffroth, who has secured a permit in South San Francisco, had a talk with Joe Woodman yesterday and the manager of Langford said very plainly that he preferred not to sign until Ketchel appeared on the scene. He said that he had received several offers and he did not feel inclined to close.

From the standpoint of an outsider, it is quite apparent that Woodman prefers to wait and see which way Ketchel will jump. If the middleweight elects to sign articles with Coffroth, then Woodman will doubtless do the same. Langford has been waiting a long time for a chance at the middleweight title and would hardly lose the opportunity because of any preference as to promoters.

Coffroth, if this line of reasoning is correct, appears to have a shade, as the Colma promoter is very friendly, not only with Ketchel, but with Wilson Mizner, his manager.

Hester had nothing new to announce yesterday, save that he was prepared to handle the fight at Richmond.

STANLEY KETCHEL STILL HAS A PUNCH

Drops Jim Smith in the Fifth Round With Hard Right to the Jaw.

NEW YORK, June 11.—Stanley Ketchel hung another "knockout" scalp to his belt last night at the National Sporting Club, Jim Smith being the victim in the fifth round from a crashing right to the jaw. Smith had not been off his feet up to that time but he went down and stayed down, although he made a valiant effort to get up.

Smith made a stand-up walloping match of the affair and more than once staggered Stanley with choppy swings to the head. Furthermore, he annexed all the honors of round one and had little worse than an even break in the second period.

It was the third round before Ketchel got working at his best and landed a hard left to the body, forcing Smith to clinch.

The fifth started much like the round before it, and it looked a fairly even bet that Jim would stall through to the finish as Ketchel began to tire from his own exertions. Then like a flash of lightning came the opening. Ketchel feinted for the body. Smith dropped his guard for an instant. The right crashed against the jaw and it was all over.

Hogan and La Grave Fight Four-Round Draw

"One Round" Hogan and Antone La Grave fought a four-round draw in the bouts that took place last night at Dreamland Rink. Tiv Kreling refereed, and while there was some shouts the decision in the main was a good one. Hogan has a slight shade on cleverness, but it was not sufficient to award him the decision. The boys fought a rattling fast fight all the way, but there were no knockdowns scored.

Joe McGurn was given a four-round decision over George Andrews.

Other results were as follows: Jack Douglas was awarded a four-round decision over Billy Pine; Willie Thomas and Toby Norton fought a four-round draw, Frank Jeffries and Kid Williams fought a four-round draw; Manual Perez won from Eddie Lewis in the second round; Happy Sammy was awarded a four-round decision over Tom Coudon.

WEAK MEN

DR. HALL'S REINVIGORATOR stops all losses in 24 hours. You will feel an improvement from the first dose. We have so much confidence in our treatment that we could safely offer FIVE HUNDRED reward for any case we cannot cure. This secret remedy Enlarges Shrunken Organs, cures Emissions, Impotency, Varicocele, Prematureness, Gleet, Stricture, Kidneys, Lost Manhood, Drains in the Urine and all other terrible wasting effects of errors of youth or excess; $2 per bottle; three bottles $5. Guaranteed to cure any curable case. Try it. Acts like magic. Call or address HALL'S MEDICAL INSTITUTE, 855 Broadway (upstairs), Oakland, Cal. Office hours, 9 a. m. to 9 p. m.; Sundays, 9 a. m. to 12 m.

DR. JORDAN'S GREAT **MUSEUM OF ANATOMY** (GREATER THAN EVER)

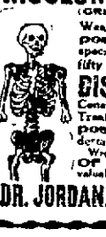

Weakness or any contracted disease positively cured by the oldest specialist on the Coast. Established fifty years.

DISEASES OF MEN

Consultation free and strictly private. Treatment personally or by letter. A positive cure in every case undertaken.

Write for book, PHILOSOPHY OF MARRIAGE, mailed free—(a valuable book for men)

DR. JORDAN, 966 Market St. S.F., Cal. Opposite Sixth

Goat Lymph Double Strength **Tablets** (A Compound)

Nature's own remedy for depleted nerve force, for exhaustion; for debility; for insomnia; now prepared in most highly efficacious tablet form. $2 per box. Lasts one month. Sold only by Owl Drug Co. stores in Oakland, Los Angeles & San Francisco

CHICHESTER S PILLS

THE DIAMOND BRAND.
Ladies! Ask your Druggist for Chi-ches-ter's Diamond Brand Pills in Red and Gold metallic boxes, sealed with Blue Ribbon. Take no other. Buy of your Druggist. Ask for CHI-CHES-TER'S DIAMOND BRAND PILLS, for 25 years known as Best, Safest, Always Reliable
SOLD BY DRUGGISTS EVERYWHERE

TRIBUNE

JUNE 11, 1910.

SPORTS: EDITED BY EDDIE SMITH

A VICTORY TODAY MEANS FIRST PLACE FOR OAKLAND TEAM

GRAHAM DECISION PLACES OAKS SECOND IN THE RACE

Frank Eastley Pitches Masterly Ball and Bowls Over Wolverines

OAKLAND-PORTLAND GAME MUST BE PLAYED OVER

Protest of Wolverton of Van Haltren Decision Partly Upheld by the President of Coast League

The president of the Pacific Coast League in a decision handed down yesterday decided that the protest of Harry Wolverton of the ruling of Umpire Van Haltren in the Oakland Portland game is in part right and the contentions of THE TRIBUNE sporting expert are upheld therefore the game is to be played over again Following is the ruling

The game between Oakland and Portland played on the 18th of May 1910 at Recreation Park San Francisco and won by Portland has been protested by the Oakland baseball club on the following grounds That Umpire G E Van Haltren in violation of the rules changed his decision in the fourth inning of said game on a question of fact to wit He first called a Portland player out at first base and then called said player safe that following the first decision of the umpire the Oakland first baseman tossed the ball into the center of the diamond this making the third out and claiming the Portland side that upon the umpire changing his decision on this question of fact it was impossible for any of the Oakland players to recover the ball in time to prevent a Portland player from scoring from third base

The Oakland club respectfully asks that the umpire's original ruling be declared by you the decision on the play and that the said game be awarded to Oakland as it would have been but for this erroneous ruling of the umpire See rule 63

Rule 63 provides in part as follows "There shall be no appeal from any decision of either umpire on the ground that he was not correct in his conclusion as to whether a batted ball was fair or foul a base runner safe or out a pitched ball a strike or ball or on any other play involving accuracy of judgment and no decision rendered by him shall be reversed except that he be convinced that it is in violation of one of these rules

Umpire Van Haltren's version of the play is substantially that in the fourth inning with two men out and McCredie on second he called the Portland batsman out at first and then immediately said no meaning that runner was safe that first Baseman Hogan on hearing the runner declared out tossed the ball toward the pitcher's box where there was no one to receive it and McCredie who had gone from second to third on the play thus tieing the score which up to that point was in favor of Oakland Portland eventually won the game

From my interpretation of the rules and that of others who are referees in the baseball world I am of the opinion that Umpire Van Haltren was clearly within his rights in reversing the play but in not sending McCredie back to third as McCredie would not have scored on the play but for the impression created in First Baseman Hogan's mind that the inning was cut and in tossing the ball away before he learned that the umpire had changed his decision and called the runner safe

It is therefore ordered that the game be declared no contest and be played over

THOS F GRAHAM
President P C B B L

This photo shows OSCAR VITT, the clever little shortstop of the Seals, just about to make a play on a hard hit ball. Two men were on the bases and it was Hogan of the Oaks who hit the ball. Vitt blocked it and by a quick recovery got his man at first

MASTERFUL PITCHING OF EASTLEY WINS FOR SEALS

Oakland Finds Him but for Two Hits, While Tonneson Is Easy at the Right Time

San Francisco triumphed over Oakland in the fourth game of the series at Recreation Park yesterday afternoon the final score being 8 to 1 The victory of the Ewing inked men was a clean cut one and to Frank Eastley is due the honor

STANDING OF THE CLUBS

(Coast League)

Club—	Won	Lost	Pct.
San Francisco	40	30	.571
Oakland	40	31	.563
Portland	36	28	.557
Vernon	36	33	.522
Los Angeles	33	40	.452
Sacramento	22	44	.333

RESULTS OF GAMES.

San Francisco 8 Oakland 1.
Los Angeles 10 Portland 2
Vernon 6, Sacramento 5

Notes of the Game

It was up to Frank Eastley of the Seals to show the fans who is about the best slab tender on the staff of his team Yesterday he pitched that kind of ball that would do in any league in the country by odds There was nothing lucky or fluky about his work on the hill either for he had a fine assortment of curves excellent control a change of pace and was chuck full of confidence These four things go to make an A No 1 slabster, and he had them

• • •

Carroll was the first Oak to really and truly solve the delivery of the youngster, though it will have to be admitted that Mulligan hit the ball good and hard his first two times up to the bat Swander topped a daisy to right center but that was as far as the usually hard-hitting Oaks could go That is sure some pudding when these fellows can get but two hinkies off you

• • •

The series are two all now with three more games to play From past performances if both teams it looks very much as if the Seals and Oaks are to be the contenders for the pennant with the Portland team close up The Oaks are the hitters the Seals are the inside ball players and the Portlands have the horseshoe so you can make your pick who is to be who when the curtain is rung down

• • •

San Francisco scored their third run in real big league style Eastley opened the inning with a long poke into right that rolled into two bases and when Vitt laid down a hit Frank went to third Mohler signed with his foot for the hit and run play and Eastley tore for the plate the moment the ball left Tonneson's hand Mohler poked his bat at it and just hit it far enough away to make it impossible for Cameron to get the ball back to the plate

• • •

Maggart was the red luck kid when it came to getting caught out Three times he hit the ball right on the seam and each time it looked like a hit but there was Lewis in center who got the ball each time In fact the San Francisco outfield played ball in truly first class form and everybody was surprised at their showing

• • •

Here is a sample of the way Eastley hurled the ball In the first inning he fanned Hogan with Wares on through McAndrews foot and again in the ninth he got Hogan Twice Tonneson fanned the air while Carroll and Swander hit the dust once

• • •

Tomorrow morning at 10 10 the two teams will fall on this side of the bay at Piedmont Springs Walter Moser is billed to go in the box for the Oaks while Miller will again try to upset himself the chance to prove himself an iron man As a huge crowd is expected it is a tip to be on hand early to avoid the rush In the afternoon the two teams will move over to the other side

• • •

Willie Hogan made a freak catch of Mohler's fly in the third inning that set everybody to laughing The Seals second sacker tried to foul and lifted the ball in the air Happy ran in on it too far turned around and then turned again before he got it He got tons in turning back and forth is what caused the laugh

• • •

Oscar Vitt was on a spree in the calcium light in fact that is about the place you always find him now His fielding was right up the highest mark while the foul line hold down was like those that made Wilhelm Keeler famous

• • •

Lately we have been talking about the wonders of the Pacific Coast baseball This talk was in its prime half of last season and has continued in full force this so far in the American League and to the use of the same is credited the improved hitting In that league everybody was thinking that it was the pitchers that were going back instead of the players coming forward

• • •

Ping Bodie added to his fame and glory as home run swatter by lifting another out of the lot in the fourth inning Last season in the Pacific League Otto Johnson led the league with thirteen hits to his credit So far Ping has made fifteen home runs so you can see what he is going to do to the Johnson record

• • •

Every time a letter or telegram comes to the San Francisco manager he tears it open with feverish haste in hope that it is some word from the long expected Harry Suter and Frank Browning Both these men were expected a couple of days ago and ought to be on hand now They would find life to be for the majority of the staff is not in the best of shape

• • •

The weather had much to keep the attendance down but the crowd was compared by small At that Lou made some noise and the kids in left helped out some Bool's rocket out in the opening round and then was silent afterward for there were no chances for him to yell

• • •

When it comes loyal to real live rooting rooters the Oakland fan has it on any in the whole league No matter what an Oakland player does it is well This is what the players like and gives them encouragement and it is a wonder the San Francisco fan don't get a little of the Oakland spirit and root for her boys, too

• • •

Carroll boosted a ball in center field that looked like an easy out and it was his overconfidence that caused him to fozzle He figured that a back hand catch would be the thing so as to give him a chance to whip the ball home to catch Tennant should he attempt to score At that the chance was a fairly hard one still he is paid to get those kind and there is no excuse

• • •

For the first time in many games the deadly base on balls had nothing to do with the scoring of the runs The one walk Eastley made was to Cutshaw in the third and he was left on base while Tennant and Bodie who walked for the other fellows were also left on the bases

• • •

With Lewis on the bags in the eighth inning everybody was expecting Ping Bodie to duplicate his hot of the fourth round He was willing all right but Tonneson wasn't and he fanned Ping on three slow ones which goes to show the uncertainty of baseball.

Veteran Billiardist Players Still in Form

W A Spinks one of those old timers who helped to make the name of San Francisco famous in the world of billiards arrived last night for the double purpose of renewing old acquaintances and corralling a good seat for the big fight

Also those who saw a little exhibition game that was played at the Grand Hall room shortly after his arrival found out that the veteran who used to be among the mostheels at the game of billiards still has a right to fight with the best in the business

The showing against Slosson was proof of the veteran's skill and success in pulling off a game in classic style that time

Barbarian Cricketers Elect New Officers

The usual monthly meeting and social evening of the Barbarian cricket club was held at the club headquarters last night A fine musical program was rendered and several boxing bouts were held The election of the club held the week before took place at the same time C L Mellott was elected manager of the cricket team R Ollerdessen was elected captain and V Anstey was elected vice captain Owing to the resignation of A H Myers C Mellott was elected delegate to the California cricket association

NATIONAL LEAGUE

Club—	Won	Los	Pct
Chicago	28	1	641
New York	27	1	629
Cincinnati	22	19	537
Pittsburg	21	1	
St Louis	21	21	41
Brooklyn	20		44
Philadelphia	16	4	400
Boston	16	25	3 0

NEW YORK June 11—The Cubs beat the Giants 6 to 5 yesterday on the strength of the Giants errors The locals hammered Pfeister out of the box in the third scoring four runs while with the game they gathered in the first seemed a sure deal The Cubs succeeded in filling the bases in the eighth and Chance came in He shot out a screaming single that went through Murray's legs Four men including Chance scored on the error

Score	R	H	E
New York	5	7	4
Chicago	6	8	1

Batteries — Mathewson and Meyers Pfeister Richie and Archer
Other games postponed wet grounds

BIKE RECORDS SMASHED

SALT LAKE CITY Utah June 11—Two world's records were broken tonight during the bicycle races at Saltair Park Whittier on a motorcycle went two miles against time in 2 01 3 5 The former record for an eight-lap track was 2 15 Jackie Clarke went one sixth of a mile unpaced in 15 4 5 seconds The former record was 16 seconds flat made by Kramer

BEAVER PITCHERS LOSING THEIR CUNNING

McCredie Protests Game; Says Van Haltren Made Another Freak Decision.

PORTLAND June 11—Portland's pitching staff has gone to pieces lately the strong keeping in the lead of the race The Angels won yesterday 10 to 2 and from the way the slingers have been going there is no one to stop them today and Sunday Steen started to pitch and was hammered out McCredie then tried to reach some of his recent inhibitors and sent a pitcher out of George Ort The Angels promptly dispelled his illusions by making five runs off that worthy The game Cougar got two or three balls over the plate but that was about all

Although the Beavers were trounced seven times they might have come close to the world's record for the score shows the Angels had twenty six assists The fielders were caught in the outfield but four men were nailed at home and in each instance the were run down by several players the assists piling up all the while

McCredie could not see the humor of the contest and has recorded an official protest over one of Van Haltren's decisions It was in the first inning that Rotes went from first to third on a wild pitch Fisher winged the ball to Hedling and Van Haltren called the runner out and then safe McCredie alleges it is a parallel case to the game Oakland played long for on a protest on a changed decision

Los Angeles	0	0	0	7	0	0	2	0	3—10
Base hits	1	0	1	4	1	1		0	2—1
Portland	0	0	0	0	0	0	0		0—2
Base hits	0		0	0	1	0	0		1—6

Struck out—By Nagle 3 by Steen 1 Bases on balls—Off Nagle 1 off Steen 3 off Ort 5 Two base hits—Howard Casey Waring Ryan Smith Delmas Sacrifice hits Nagle Daley Murphy (2) Olson Stolen bases—Olson Waring Daley Hit by pitcher—Dillon by Ort Passed balls—Waring First base on errors—Portland 3 Left on bases—Los Angeles 8 Portland 8 Innings pitched—By Steen 4 Base hits—Off Steen 8 runs Time of game—2 hours Umpire—Van Haltren

SENATORS BLOW UP AND GAME GOES TO VERNON

Baum Tries to Stem the Tide, But Hooligans Are Too Strong.

LOS ANGELES June 11—The combined efforts of Hunt and Snider failed to stop the batting of the visiting Sacramento Senators on the Vernon grounds this afternoon when they won the second game of the series 6 to 5 In a thrilling ninth inning finish the feature of which was the home run of Kitty Bransfield which scored two runs for the locals by tying the score

The visitors made a great going away in the first two innings and were four runs to the good when Lewis came to bat in the third Willie Hensling was touched for a brace of singles in the opening inning and for four hits in the second Hensling tired in the ninth inning in favor of Carson Fischer hung up a fine exhibition of pitching

Vernon	0	0	1	0	1		0	2	2—6
Base hits	1	0	1	0	2		0	2	0—
Sacramento	1	3	0	0	0		0	0	0—5
Base hits	2	1	0	0	0		0	0	0—2

Hits—Off Hunt 2 and Hunt in three innings off Hensling in eight innings Home run—Bransfield Two-base hits Perry Brashear Burns Sacrifice hits Hunt Lathrop Raymer Carlisle Stovall Bases on balls—Off Hunt 4 off Hensling 4 off Carson 2 off Brown 2 Struck out—By Hunt 1 by Brown 1 Double play Daringer to Raymer to Dundee Wild pitch—Carson Hit by pitcher Lindsay Time of game—1 hour and 40 minutes Umpire—McDonald

BILLY FOX MADE THE STAR PLAYS IN YESTERDAY'S GAME

Billy Fox is only a dog one of those little happy-go lucky fox terriers that you see every day upon the street, but yesterday one of them was the big card of the ball game over at Recreation Park His actions on the diamond set everybody to laughing and for a few minutes he was supreme master of the whole field

During the critical part of the third inning with San Francisco at bat out from the grand-stand came Billy, and in a moment he was running between Tonneson and Pearce after the ball Wares started to call him and "Billy" walked over with tail a wagging to see what was wanted The little shortstop wanted Billy to go to the bench and lay down, but he wouldn't Wares picked up a clod of dirt and threw it at the dog and the little fellow started to play retrieve Then Wares threw his glove at him and off ran the dog with the glove Some one thought he could be coaxed with the ball and they threw that at him and off he ran with that Then the whole teams went after him and the dog was having the time of his life for he thought the boys were playing with him At last they managed to corral him down near the clubhouse and as he was packed off the grounds he was barking joyously and wagging his tail like a triphammer It was surely a great day for "Billy Fox"

AMERICAN LEAGUE

Club—	Won	Lost	Pct
New York	47	12	692
Philadelphia	37	13	670
Detroit	30	17	638
Boston	29	21	51
Cleveland	17	19	4
Washington	19	26	42
Chicago	15	24	385
St Louis	8	3	200

DETROIT June 11—Charlie Schmidt did his best to toss away yesterday's game but George Mullin would not have it that way Catcher Schmidt's slowness in fielding a bunt and a passed ball accounted for New York's first run and a two base hit followed by a pass accounted for the second The other run was earned, but it tied the score in the eighth Score

	R	H	E
Detroit	4	5	2
New York	3	5	5

Batteries—Mullin and Schmidt Ford and Sweeney

CHICAGO June 11 In a desperate pitchers battle between Walsh and Walker this afternoon Washington defeated the White Sox 1 to 0 Walker held the Sox to one lone hit and the visitors succeeded in getting but three The Senators score was put over in the ninth inning With two men out Unglaub singled and stole second Unglaub then scored on Blackburn's high throw to second Score

	R	H	E
Chicago	0	1	1
Washington	1	4	1

Batteries—Walsh and Block Walker and Street

CLEVELAND June 11—Playing in yesterday's rain Cleveland won from Boston in a game featured by some fancy fielding stunts 3 to 1 Score

	R	H	E
Cleveland	3	7	1
Boston	1	4	3

My Life & Battles

By Jas J Jeffries

The World's Champion

Edited & Illustrated by R. Edgren

Get It From The Tribune Today

Price 25 Cts.

Send 25 cents to Circulation Manager today and get this very valuable book—handsomely illustrated Each subject is illustrated with pen and ink drawings by Bob Edgren the famous artist and author Only a few thousand of these fine books available Send stamps at once—now

OAKLAND TRIBUNE, OAKLAND, CAL.

Please send me ..... copies of the New Illustrated Life of James J Jeffries.

Name .....

Address .....

"The best ball ever used by American League"—Ban Johnson

President of the great American League wires the A J Reach Co:

"New ball with cork centre you are furnishing American League this year is most durable and absolutely keeps its shape *It is the best ball ever used by American League.*"

New Reach Ball with cork centre

is the greatest improvement ever known in base balls Adds greatly to durability, rigidness, resiliency No increase in price—$1 25.

Old style Para rubber centre now furnished in balls of $1.00 grade.

A. J. REACH CO., 1773 Tulip St., Philadelphia.

Oakland Tribune

Member American Newspaper Publishers' Association.

W. E. DARGIE,
President.

JOHN F. CONNERS,
Managing Editor.

J. CLEM ARNOLD,
Business Manager.

Every evening and morning. Morning TRIBUNE (six days a week), 50c per month.

Evening TRIBUNE and Sunday TRIBUNE, 60c a month by carrier. One year, $7.50. Single copy, 5c.

Entered at Oakland Postoffice as second class matter.

Sample copies free on application.

Publication Office, TRIBUNE building, corner of Eighth and Franklin streets. Telephone Oakland 528.

Home Phones — Advertising Department, A-2151; Subscription Department, A-2152; Editorial Department, A-2157; City Editor, A-2155.

Branch Office, 1058 Broadway; Phone Oakland 787.

San Francisco Office, 714 Market street, opp. Call; Phone Kearny 5810.

Berkeley Office, 2133 Center street; Telephone Berkeley 180.

Alameda Office, Schneider's Stationery Store, corner Park street and Santa Clara avenue; Telephone Alameda 559.

Fruitvale Office, Dawson's Drug Store, Fruitvale avenue and East Fourteenth street; Telephone Merritt 77.

Melrose Branch Office, Eagle Drug Store, corner Forty-seventh avenue and East Fourteenth street; Phone Merritt 38.

Fitchburg Branch, Callon's Drug Store, East Fourteenth and George streets; Phone Merritt 589.

Elmhurst Branch, Phillips & Phillips, druggists, East Fourteenth street and Bay View avenue; phone Merritt 787.

Richmond Branch, Eudey & Freeman's, 708 MacDonald avenue.

San Jose Agency, 28 North Second street; Telephone Blue 1221.

Manager Foreign Advertising, Williams & Lawrence, New York—Brunswick building, Fifth avenue and Twenty-sixth street; Chicago—1324 Marquette building, Will T. Cresmer, representative.

TO SUBSCRIBERS

Subscribers failing to receive their paper within a reasonable hour after publication will please report the same to THE TRIBUNE Office by telephone, and a special messenger will be dispatched with a copy of THE TRIBUNE at once.

Manuscripts or photographs submitted to the editorial department for consideration must have stamps enclosed to ensure the return of same if not accepted.

MORNING TRIBUNE.

Entered as second class matter February 21, 1908, at the Postoffice at Oakland, Cal., under act of Congress March 3, 1879.

You Can

TELEPHONE
a "Want" to
The Tribune
Call Classified Department
Oakland 528
Home A2151

All advertisements intended for continuous insertion under heading "TOO LATE FOR CLASSIFICATION," 15c a line daily.

All advertisements ordered by telephone for a definite number of insertions will be charged for the time specified, subject to no rebate on discontinuance order before expiration date.

All advertisers should retain counter checks given, as no mistakes will be rectified without presentation of these receipts.

No orders recognized for advertisements for insertion "Till Forbid."

THE TRIBUNE does not guarantee the insertion of all advertisements in early mail editions.

No charge made for box rental to patrons answering advertisements requesting answers to certain box numbers.

Special Notice

Patrons of THE TRIBUNE are particularly cautioned against paying money in advance for any advertising to be placed in THE TRIBUNE unless solicitors can produce written authorization from the Business Manager.

TRIBUNE PUBLISHING CO.

LOST AND FOUND

If you lose anything, advertise it here. It will be returned to you if an honest person finds it. Remarkable recoveries are brought about every day through this column.

THE TRIBUNE Offices—Eighth and Franklin and 1058 Broadway.

The Law—Section 485, Penal Code of California, is strict in requiring finders of lost property to seek the owners through advertisement and otherwise, and failure to do so, if it can be proven, involves a severe penalty.

AA—Lost, on San Jose train or Dimond car, between Fruitvale station and 11th ave., Wednesday afternoon, May 25, a pearl brooch; sunburst design. Return to 1267 11th ave. or to G. H. R., Tribune office; reward; no questions; phone Merritt 2494.

FOUND—A collie dog in Berkeley. Apply 6389 Colby ave.

LOST—On either Hayward or Telegraph car, or on Broadway, bet. 12th and 13th sts., mink stole; reward. J. P. Taylor, 479 12th st.

LOST—Brooch with pearls and amethyst setting, bet. 25th and 35th sts.; keepsake. Reward return 596 35th st.; phone Piedmont 562.

LOST—Telephone check by Marion Carrell, bet. 21st and 14th sts. Return to 1553 Broadway and receive reward.

LOST—Black, white and tan setter dog. Owner, Stanley Moore, phone Merritt 2539; reward.

LOST—Leather-covered time book on scenic boulevard. Notify Box 1986, Tribune.

LOST—Blue cameo pin; keepsake. 268 Ayala st., off Claremont; reward.

LOST—Irish setter dog. Finder return to 570 31st st., Oakland; reward.

AGENTS WANTED

AGENTS to sell "Lucky Drop Gas Turner"; you can safely blow out the gas and it lights itself. L. W. Murdock, 1112 Webster st.

SALES representatives are making from $100 to $300 per month selling our exclusive line of lighting appliances, exclusive territory; sells on sight; representatives wanted everywhere; write today. Cole & Holland, 1611 Brush st., Oakland.

SALESMEN—SOLICITORS

FOR Oakland, Alameda and Berkeley, energetic men and women; can make big money in their neighborhood. Call or write, D. M. Dukin, room 5, Bacon Building.

LADY or gentleman solicitors; hustlers. Collecting Agency, Room 18, 460 13th st., Oakland.

WANTED — Experienced real estate salesman; gilt-edge proposition for right man. Ask for Mr. Witter, Wentworth & Co., 1503 Grove, cor. 20th and San Pablo, Oakland.

EMPLOYMENT OFFICES

AA — ORIENTAL Emp. Bureau—Best help, city, country. 362 5th st.; phone Oak. 2248; 731½ Clay, S. F.; China 16.

AN oldest Japanese employment office. 311 7th st.; Oakland 5522, Home A-3522.

JAPANESE DAY WORK CO. furnishes best help. 1206 San Pablo ave.; phone Oakland 1797.

JAPANESE employment and house-cleaning office. 319 7th; phone Oakland 3916.

PERSONALS

A merchant would not think a woman very wise if she purchased a yard less silk for a gown than she needed—even if it were very fine silk. Nor is the merchant wise to purchase a column less advertising space than he needs, even if it is very fine advertising space—and costly.

ANY poor girl in need of a friend, a home or advice, is invited to call or write the matron of The Salvation Army Home, Beulah Heights, Cal. Phone Merritt 3827.

GAS Consumers' Ass'n. reduces your bill 15 to 30 per cent. 358 12th st.

L. S. CLARK, attorney-at-law, 851 Jackson st. Consultation free. Open evenings.

MISS F. M. MAYNARD—Electrolysis, scalp treatment, etc. 466½ 13th st., over Chinn-Beretta's; phone Oak. 8893.

UNCALLED for suits, trousers and overcoats at less than cost at Chas. Lyons, The London Tailor, 358 Broadway, bet. 9th and 10th sts., Oakland.

GRADUATE MASSEUR.

ALBERT TRUEB — European - trained masseur. Refers to Dr. Crowley, Dr. Buteau and Dr. Hamlin. Phone Piedmont 2399. Gives treatment at your home.

BATTLE CREEK SANITARIUM trained masseur will give treatment at your home. Phone Merritt 2172.

NOTARY PUBLIC

AA—V. D. STUART, notary public; money to loan. Tribune office, 8th and Franklin. Phone Oakland 528.

EAST OAKLAND fire insurance agent and notary public. I insure before you burn; have your legal papers acknowledged at my office or I will call. W. Dixon, 610½ E. 12th st.; phone B 1593.

STENOGRAPHERS

ANNE E. MARTIN,
PUBLIC STENOGRAPHER — NOTARY PUBLIC.
Room 47, 960 Broadway.

UNPAID WAGES COLLECTED

BLIVEN, 855 Broadway, Oakland—Wages, notes, accounts, attachments, suits, liens.

HELP WANTED—MALE

A RELIABLE, experienced person as cashier in small restaurant; $12 a week to start. 835 Broadway.

BELL boy, about 19 years. Hotel Metropole.

FRUIT is getting ripe. If you want a job see Parkhurst & Ramage, 404 9th street.

MEN and women wanted to feed Manhattan Stock Poultry Food, Red Ball brand.

MACHINISTS—Stay away from Stockton; strike on.

WANTED—Physician; duly qualified M. D., of good appearance, who has $500 to loan, can secure permanent position; good salary; use of office for private practice; loan well secured. For interview address Box B-333, Tribune.

WANTED—Bright, energetic boy, 18 to 19, living at home, good penman, to work in branch office, Oakland; nominal salary to start; advancement. Call 1677 7th st., bet. 5 and 6 p. m., Monday, June 13.

WANTED—Experienced liquor salesman for the country; references. Address Jesse M. Levy, 1738 Alameda ave., Alameda, Cal.

WILL exchange piano for drayage work. Heine Piano Co., 535 14th st.

WANTED—Foreman for foundry in this city. 804 Broadway.

HELP WANTED—FEMALE

A REFINED young lady to make parachute jumps from a gas airship in tour of California commencing in Oakland. Apply to Robt. W. Martland, 1319 Broadway, bet. 2 and 3 o'clock.

A GIRL to do general housework; references wanted. Apply at 1453 5th ave.

COOK for boarding house, $35; good general housework girls, $25-$35; waitress and chambermaid for country town, $25; chambermaids for city, $20. Woman's Employment Exchange, 1256 Broadway; phones Oakland 3359, A 4959.

COMPETENT girl for cooking and general housework; 4 adults in family; good wages. 1940 Summit st., corner 20th, Oakland.

COMPETENT help wanted. Mrs. Nelson's Employment Agency, 1256 Broadway; phones Oakland 1945, A 5664.

CHOCOLATE dipper. 1071 Kirkham, cor. 12th, West Oakland; wholesale.

FOR reliable colored help phone O 4926, A 1528. O. Hudson Emp. Ag., 856 Bdwy.

FIRST-CLASS chambermaid wanted. Apply Hotel Metropole.

GIRL to set type, etc.; extra good position. Chicago Rubber Stamp Co., 865 Broadway.

HOUSEKEEPER; must be good cook; neat, intelligent, reliable; 5 rooms, two adult males in family. Call forenoon, 2015 Adeline st., Oakland.

LEARN hairdressing at Cal. College of Hairdressing and Beauty Culture; day and night school; individual instruction. 961½ Market, bet. 5th and 6th sts., S. F.

MAN and wife for country, cook and waitress, $75; chambermaid and waitress for country, $30; young girls to assist housework, $15 to $18; waitress, $8 week; two laundresses, $25 and $30; cooks and general housework girls, $25 to $35. Woman's Employment Exchange, 1256 Broadway; phones Oakland 3359, A 4959.

WOMEN WANTED

Great crop; promises long, busy canning season; several hundred reliable women wanted; steady work and highest wages paid for good labor; the newest, most modern cannery in California. Apply

GRIFFIN SKELLEY CO.

40th and Halleck.

Take San Pablo car, transfer down Park ave., or 14th and Hollis st. car direct.

WANTED—Steady, experienced saleslady in high-class bakery; six days' work; good salary; applications will only be considered if former employment is stated. Box 4958, Tribune.

WANTED—Experienced Swedish or German girl for general housework; must be good cook and furnish best of references; for family of two and baby; wages $30. 105 E. 12th st.

WOMEN for general housework; must be good plain cook; two in family; references; wages $18. Apply mornings after 9 o'clock. 812 34th st.

WANTED—Young or middle-aged lady to care for invalid and do light housework. 1019 Walnut st., Alameda.

WANTED—Young woman to fill position. Adult Home for the Blind, 3601 Telegraph; phone Piedmont 275.

WANTED—Experienced girl for general housework. Apply 966 E. 27th st.; Dimond car.

YOUNG girl to assist with housework; Swedish or German preferred; call Sunday or Tuesday. 11 Rockridge boulevard; take College ave. car, get off at Lawton ave., walk east; new home.

YOUNG girl for light housework; must be good plain cook; 3 in family; references required. 2065 Oakland ave., Piedmont; phone Piedmont 4660.

YOUNG girl for light housework. 624 27th st.

PATENTS

CARLOS P. GRIFFIN, patents, late examiner U. S. Patent Office, 1201 Metropolis Bank Bldg., San Francisco.

OAKLAND Model Tool and Die; inventions perfected; drawings; manufacturing. 527 9th st.

PATENT ATTORNEYS

HARRY C. SCHROEDER, U. S. and foreign patents. 417 First National Bank, Oakland. Phone Oakland 2761.

CLASSIFIED ADS IN THE TRIBUNE PAY BIG RETURNS FOR THE MONEY INVESTED

His prophecy fulfilled

Shortly after his election to the Presidency Theodore Roosevelt visited Oakland. In a letter written in Oakland at that time to a friend in Washington, he said: "Oakland is a city, just across the bay from San Francisco, where one finds the soft air of Italy and the beauty of English villages combined with a spirit of Western Progress and commercial advantages which will some day as far as I am able to judge from my limited investigations, make it the greatest railroad terminal on the Pacific Coast."

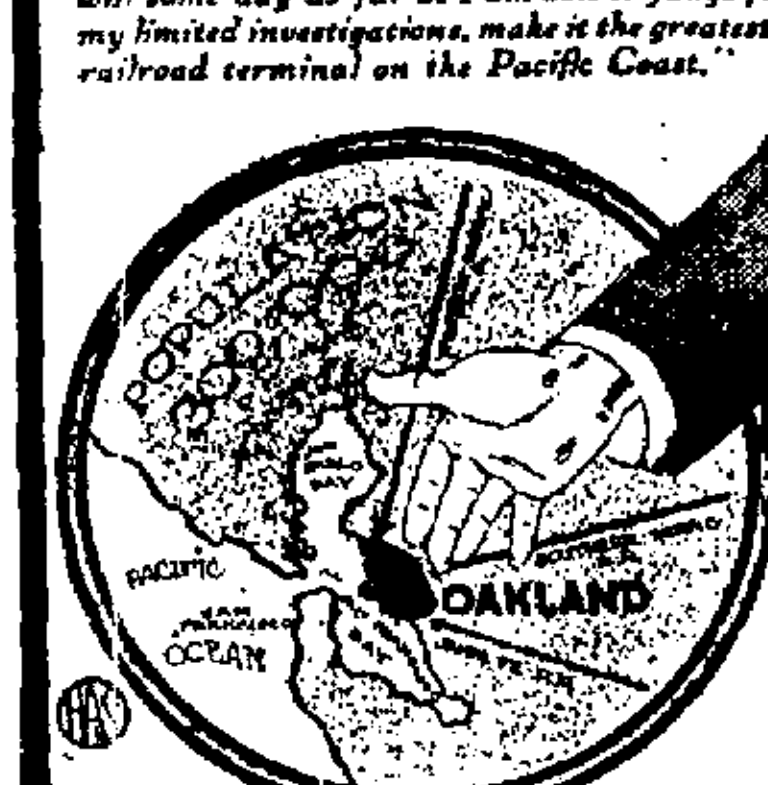

THE *great railroads terminating in Oakland* have authorized expenditures aggregating $22,000,000 for Oakland traffic and terminal facilities. The city has planned to improve her *twenty-seven miles of water front* by an expenditure of $25,000,000. Splendid manufacturing sites with rail and water transportation are still available at low figures. The climate is ideal and the residential advantages for employer and employee unsurpassed. Oakland is indeed a *bustling, beautiful city* of thousand-fold opportunity and 300,000 population. Write for souvenir book of views and literature free.

OAKLAND
CALIFORNIA
THE CITY OF OPPORTUNITY

SITUATIONS WANTED—MALE

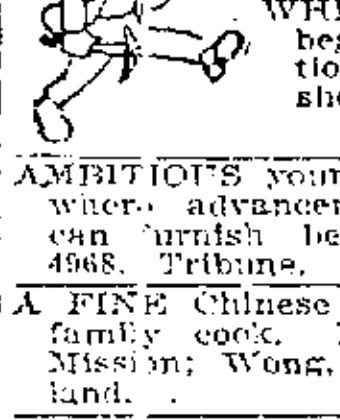

WHEN the right employer begins to read the "situations wanted" ads., yours should be "THERE."

AMBITIOUS young man desires position where advancement may be secured; can furnish best of references. Box 4968, Tribune.

A FINE Chinese boy wants position as family cook. Please call at Baptist Mission; Wong, 915 Webster st., Oakland.

AS janitor or caretaker of property; do all repairing, plumbing, etc.; reasonable. D. Fey, 122 Warren.

A YOUNG, experienced Japanese cook wants place in family. Phone Oakland 8755.

FIRST-CLASS Japanese laundry boy wishes position in a private family. Call 1785 Broadway; phone Oakland 5122; Frank.

FOR reliable Japanese and Chinese help phone Oakland 4926, Home A-5538.

JAPANESE, excellent boy, wants position as waiter or housework in nice family. Kuloma, 567 9th st.; phone Oakland 6224.

JAPANESE, middle-aged man, wants situation as school boy in family. 306 6th st.; phone Oakland 3949.

JAPANESE couple want position; man good cook, wife waitress. Phone Oakland 8755.

MAN with experience as janitor wishes position; references. Box B-340, Tribune.

SOBER, reliable man wishes position as watchman; best of references. 1470 25th ave., East Oakland.

WANTED—Position by boy of 13 during vacation; office or store preferred; reference. Box 4876, Tribune.

WANT general work about a house; sweeping and cleaning, etc. Phone Oakland 2555; Wm. Gerard.

YOUNG Japanese boy wants position as first-class cook; have reference; want nice family; wages $35 up. Phone Berkeley 1868.

YOUNG man would like a job; has horse and wagon. Phone Piedmont 4556.

SITUATIONS WANTED—FEMALE

CLASSIFIED ADS IN THE TRIBUNE PAY BIG RETURNS FOR THE MONEY INVESTED.

WHEN the right employer begins to read the "situations wanted" ads., yours should be "THERE."

A REFINED lady, speaking French, German and English, wishes position as French governess, lady's companion or managing housekeeper; excellent references. 462 41st st.; phone Piedmont 4755.

A THOROUGHLY experienced stenographer and typist, capable of handling correspondence and office force. Address, Box 10683, Tribune.

A WOMAN of 50, first-class in every respect, desires a position as housekeeper for 2 or 3 men. Mrs. Griffin, 710 14th st., San Francisco.

A 16-YEAR-OLD girl wishes to care for small child or assist in light housework; prefers to sleep at home. Box 4955, Tribune.

A GIRL wishes a position in general housework; $15 a month. Please call at 1441 Cornell ave., West Berkeley.

AA—COMPETENT woman wants to care for child and assist light second work; references. Box 7806, Tribune.

A HOME wanted; aged 50; state particulars or no reply. Box B-338, Tribune.

A JAPANESE school girl wants position in Oakland. 831 Harrison st., Oakland.

COLORED woman to take washing or ironing at home. Call 770 6th st., Oakland; phone A 2947.

DRESSMAKER, at home or out; tailor and evening dresses; particular attention to alteration. Phone Berkeley 3629.

DRESSMAKING at home or will go out. Phone Oakland 8026.

EXCELLENT Japanese girl cook wants position in a family. 142 Santa Clara ave.; phone Piedmont 1794.

GIRL wishes housework; good, plain cook. 563 38th st.; phone A 6769.

GIRL wants a place as second girl. Phone Oakland 5990.

HOUSEKEEPER; by experienced young woman; neat and careful manager; references exchanged. Box 4959, Tribune.

LADY would like engagements to read by the hour to invalids or others. Box B-325, Tribune.

LADY wishes day work; house-cleaning, washing. Call 806 Madison; phone Oakland 8675.

LADY wants position as cook. Phone Home F 1296.

REFINED young woman wants position; cook and general housework. Address 1514 6th st., W. Berkeley.

TWO girls want place in town or country as a second girl or general housework; references. Phone bet. 9 and 12 a. m., Berkeley 4192; 2016 10th st., W. Berkeley.

WANTED—By young lady with experience and ability, position as stenographer, typist and assist bookkeeping, general office work; good at figures. Box 4960, Tribune.

WOMAN wants washing or sweeping, $1 day. Mrs. V., 556 3d, near Clay.

TRUSSES

TRUSSES, supporters and elastic stockings, fitted accurately; lady in attendance. Bischoff's, 102 Telegraph ave.

BUSINESS CHANCES

AA—IF you are looking for a good business, ready-made, see Henderson, the stone man; his patents in the East demand his immediate attention; must sell out quickly. Address 1369 E. 11th st., Oakland; phone Merritt 1034.

A DOCTOR'S suite; good business chance; also boarding house; Adams wharf, new section, 802 6th, near Madison.

BUTCHER shop for sale; all modern fixtures; best of location and good established trade; will sell very reasonable. Box 4960, Tribune.

BAKERY; fine location; fixtures new; almost given away if taken at once; investigate. Phone Piedmont 2651.

EGG-BUTTER route, with or without chickens; for sale. 3556 School st., Fruitvale.

FOR SALE—Country hotel; permanent boarders; bar; good reason for selling; investigate; a snap. Inquire at 2223 Andover st., two blocks east 34th and Telegraph ave.

FOR SALE—Delicatessen and grocery store; good, clean stock; good location; lease, account of other business. Box 4875, Tribune.

FOR SALE—A meat market doing good business. Apply Reliable Investment Co., 968 Broadway.

HIGH-CLASS boarding and rooming house; ten rooms, all full; for sale cheap if taken at once; centrally located. 868 Oak st.; phone Home A-5950.

TWO stores, general, good location, unexcelled future, large lot, barn, stock, fixtures, all improvements; East Oakland; good living for married couple; one store can be rented; living rooms one side; safe investment; $1750 cash. Owner, Box B-341, Tribune.

TO EXCHANGE—6% first mortgage bonds for small lots of groceries. Box 4969, Tribune.

Valuable Little Business Corner
Account Owner Leaving the State

Right in the line of rapid development; surrounded by car lines; near Claremont Key Route; corner, 50x100; hard finished, improvements, with concrete basement, etc.; 6 per cent, $1750 loan can remain; price reduced to $3150.

HOLCOMB REALTY CO.,

(Inc.)
Investors of Capital.
306 San Pablo ave., at 17th st.

WORKING partner in a well-established business; must be sober, honest and industrious; no experience necessary; $150 cash. Box B-329, Tribune.

$850—A BARGAIN—Must be sold at once; bakery, confectionery, creamery store; also living rooms, furnished; doing splendid business; privilege of trying before buying; cheap rent; on main street; owner going East; located near large school. Box 4951, Tribune.

$25 MONTH; restaurant; good location; completely furnished. Berkeley-Gould Realty Co., 3302 E. 14th st.; phone Merritt 1406.

INVESTMENTS

AN investment out of the ordinary; about $3000 for manufacturing valuable developed patents; investment guaranteed by good real estate; inquiries solicited. Call or write H. Andon, St. Mark Hotel.

FOR SALE—500 SHARES LA BLANC OIL CO. STOCK; MAKE BEST OFFER. D. D., BOX 7658, TRIBUNE.

SMALL investment gets interest in very rich placer mine overlooked in early days. Investigate, call or address Wm. F. Aram, 201 Union Savings Bank Building, Oakland.

25 TO 50 per cent on your money; will guarantee 8 per cent, with ample real estate security; proof on request. Box 11570, Tribune.

FINANCIAL

WILL buy Oakland Traction preferred, Key Route preferred, Realty Syndicate certificates, Turlock irrigation bonds, Modesto irrigation bonds and other local securities.

R. WHITEHEAD & CO.,
First National Bank bldg., Oakland.

SURETY BONDS

COURT, contractors and fidelity bonds and liability, plate glass and burglary insurance. Empire State Surety Co., G. F. and A. C. Penfield, sole Oakland agents, 1262½ Broadway; phone Oakland 6420.

DRESSMAKERS

DRESSES at reasonable prices; tailor gowns; evening or street dresses; dresses made over. 572 Jones, or 21st.

FIRST-CLASS dressmaker at home. 825 34th st.; phone Piedmont 4778.

PLAIN sewing by the day; reasonable. L. Wilson, 1424 Franklin st.; phone Oakland 2456.

PLAIN sewing by the day or at home. Apply 1449 Franklin st., or phone Oakland 8182.

BEST service, best workmen, best prices at TRIBUNE Job Printing Department, 8th and Franklin sts.

SEWING MACHINES

BARGAINS IN MACHINES—Singers, $10 to $15; Domestics, $5 to $15; Wheeler & Wilson, $10; other makes from $3 to $15; rent by week or month; expert repairing. J. D. Stallard, 1250 Clay st., bet. 15th and 16th.

WILL sell my new Domestic machine cheap; leaving city. 841 33d st.

WANTED—OLD GOLD

HIGHEST prices paid for diamonds and old gold. Schoenfeld & Co., 48 San Pablo.

FOR SALE—MISCELLANEOUS

CLASSIFIED ADS IN THE TRIBUNE PAY BIG RETURNS FOR THE MONEY INVESTED.

A—FAT MAN'S STORE—Large sizes in shirts and underwear. 1234 Broadway.

AN upright piano; beautiful case, sweet tone, perfect action; a snap for a cash buyer; must dispose at once. Address Box 4952, Tribune.

AUTOTONE piano player, almost new; owner leaving; cost $750; bargain, $250. 580 E. 24th st.

ALL kinds of 2d-hand clothing bought, sold. Mrs. Evans, 618 8th; O2519, A2046.

A FRESH milch cow. 285 Claremont ave., off Telegraph ave., near Idora.

BOSTON TERRIER for sale, male, year and a half old; fine shaped head; has good pedigree; would make a splendid pet and watchdog for a lady; will sell cheap to get a good home for this classy little dog. Phone Berkeley 4775.

BIG 6 sox; 6 pair wear 6 months; $1. Lithoiln waterproof linen collars, 25c. Tom Ronald, 1234 Broadway.

BUFF Orpington cockerels from prize stock; $1 and up. 2422 Piedmont ave., near St. Mary's college.

DRESSER, four iron beds, spring beds, ice chest, chairs; in good condition; bargain. 786 14th st.

FOR SALE—To be removed, $800 worth of notions, tobaccos and candies; first-class goods; 20% discount from wholesale price. Call at 428 10th st., Oakland.

FOR SALE—New phonograph, 50 disc records and record cabinet; cost $80; will sell for less than half price. 2008 Grove st., Oakland.

FOR SALE—One Fret machine, new, also carpenter's bench with screw; will be sold cheap. 804 27th st., near San Pablo.

FOR SALE—Two Indian ponies; ride or drive; Linda Vista Market, Piedmont ave., near Moss ave.

FOR SALE—A talking parrot; price $6. 265 10th st.

HANDSOME mirror, back shelving and counter, suitable for candy store, bakery, etc., scales, cash register, candy jars, etc., at a bargain. Oakland Auction Co., 359-363 13th st., near Franklin; phones Oakland 4479, A 4479.

INDIAN motorcycle, 3½ H. P.; bargain. 1065 Washington, room 31.

LADY'S sealskin coat, value $100; trade for furs or diamond. Box 4953, Tribune.

LIGHT camping wagon with top, $30 for quick sale. 469 20th st.

OWN your plant; make your own gas; much safer, cleaner, than city gas; 50% cheaper than electricity; far better light; children can study without injuring the eyes; no meter working overtime; 30 days' trial free; thousands now using; costs nothing to investigate. S. W. Lide, P. O. Box 93.

OAK. POUND, 26th and Peralta; hunting, house dogs. Phone Oakland 893, A 1028.

SECOND-HAND lumber, firewood and brick. Gilbert, 408 13th st.; phone Oakland 2994.

SCALES, ice box, meat slicer, cheese cutter, coffee mill and horse. 374 12th street.

THREE box-ball alleys, 42 feet long, for sale or exchange for lot in Oakland. 5789 San Pablo ave.

TWO cows for sale. Apply 1614 Tyler st., South Berkeley.

WESTOVER tobacco, 25c a pound; maple flooring, 3c per foot; door and windows, all kinds of pine at your own price. 269 12th st.

WINDMILL for sale. 1273 Sausal st., East Oakland; take Dimond cars.

28 FT. sloop-yacht; 7-foot beam; 1-year-old; large cabin and cockpit; cheap. Apply Capt. D. T. Wakefield, 478 Central ave., Alameda.

$15—LARGE roll-top desk; cost $40. Call at 758 11th st.

WANTED—MISCELLANEOUS

A—Highest Price

GOOD cast-off clothing and shoes. Ring up Oakland 6793, or write; will call at once. Uncle Jake, 834 Washington.

AA—TOP prices paid for ladies' cast-off clothing. Muller, 533 8th; phones Oakland 6457, A 3034.

DON'T sell your household goods until you see J. Coleman, 412 11th st., where you will realize more for it. Phone Oakland 3268.

FURNITURE WANTED — The Eastern Auction Hall is the market for second-hand furniture and general merchandise; highest cash prices paid, or will trade. 1552 Broadway; phones Oakland 5244, Home A 1154; W. F. Howlett & Co., props.

FURNITURE WANTED—We will give you more for your furniture and household goods than you can get elsewhere. J. A. Munro & Co., 1007 Clay st., Oakland; phone Oakland 4671; 911 Phelan Building, S. F.; phone Douglas 641.

IF you must have the most money for your furniture, merchandise, etc., call up Oakland Auction Co., Meysel & Meysel, auctioneers; they will pay you the cash or sell on commission. 359-363 13th st., near Franklin; phones Oakland 4479, Home A 4479.

WANT to exchange cash and lot in Berkeley worth $500 for lodging house. Box B-328, Tribune.

WANTED—Second-hand upright piano from $75 to $150 cash. Box 4967, Tribune.

WANT to buy 10 H. P. steam boiler, cheap for cash. Box B-327, Tribune.

100,000 TONS of iron wanted. Oakland Bottle and Iron Yards, 806 Webster; phone O 8562; orders of all kinds promptly filled.

500 TO 1000 lbs. tea lead or good clean pipe cuttings wanted. Tribune office, 8th and Franklin sts.

CLAIRVOYANTS

POTTER'S readings, 50c; special this week only. 614 Telegraph; phone Oakland 7548.

SPIRITUALISM

ELMA M. GILL, trance medium and healer. Circles Sun., Wed., 8 p. m. 614 Telegraph; phone Oakland 7548.

PROF. GEE—Readings 50c, circ. Sun., Tues., Fri., 8 p. m., 25c. 1226 Broadway.

PALMISTRY

HEW! Mrs. Zeller, Oakland, 1241 Broadway (Palm Haus)—German card-reading and medium; wonderful in second sight; 50c up.

MRS. PALMER, card reader and palmist; meeting and test, Wednesday, 8 p. m. 571 Williams st.

CARPET CLEANING.

A—CARPETS cleaned and relaid, 9c per yard; carpets cleaned, 4c per yard. Berkeley Steam Carpet Cleaning Works. W. F. Heine; phone Berkeley 943.

A—MILWAUKEE Vacuum Cleaning Co. —Carpets, rugs cleaned on floor or called for and returned; estimates cheerfully given. Oak. 3968; Home A-2456.

ALAMEDA CO. Steam Carpet Cleaning Works, 612 2d st.; phones Oakland 2034; A 3334; first-class work guaranteed.

A. LESTER—Gold medal steam carpet cleaning, 866 Clay. All work guaranteed. Oakland 4184; A 4184; res., A4775.

BEFORE taking up carpets or sending for a cleaner, see the "Richmond" electric suction cleaner; demonstrated at Metropolitan Furniture Co.'s store, 514 12th st.; week's free trial. Replogle & Co.; phone Berkeley 5606.

CYCLONE Vacuum Machine Co.—Cleaning carpets and rugs. 915 21st st.; phone Oakland 7912.

MATHEWSON'S Carpet Beating Works. 345 E. 12th st.; phone Merritt 595.

OAKLAND VACUUM CLEANING CO.—No fuss or bother; we clean your carpets, furniture, etc., without removal; work guaranteed; prices reasonable. Phone Merritt 2425.

BEST service, best workmen, best prices at TRIBUNE Job Printing Department, 8th and Franklin sts.

HOUSE CLEANING

JAPANESE housecleaning, washing and gardening. 934 Telegraph; Oakland 5371.

MONEY TO LOAN

Why We Get the Business

WE DO THE LARGEST BUSINESS IN THIS LINE IN OAKLAND.

YOU WILL KNOW WHY WHEN YOU READ THIS.

WE LOAN MONEY ON FURNITURE AND PIANOS IN USE WITHOUT REMOVING IT FROM YOUR POSSESSION. YOU HAVE THE USE OF BOTH MONEY AND GOODS AT THE SAME TIME.

Remember that we can afford to be liberal with you because we get volumes of business on small margin, not limited business on unfair basis.

Our policy has always been to treat our customers so that when they need money THEY THINK OF NO ONE BUT US. THERE IS NO ADVANCE CHARGE. WE ARRANGE THESE LOANS QUICKLY FOR YOU AND WE GUARANTEE YOU ABSOLUTE PRIVACY IN THE TRANSACTION.

WE LOAN ANY AMOUNT UP TO $200.

HOUSEHOLD LOAN CO.

ROOMS 518 AND 519, FIFTH FLOOR, FIRST NATIONAL BANK BUILDING, Broadway, San Pablo and 14th. Phones Oakland 6980 or Home A-3590.

MONEY TO LOAN ON REAL ESTATE

Loans made immediately on application; any amount.

Johnson & Mood,

MINNEY-MORSE CO.,

1259 Broadway. Phone Oakland 5621.

LOANS ON FURNITURE, PIANOS, ETC., MADE SAME DAY AS APPLIED FOR; NO EXTRA CHARGES OR COMMISSIONS; NO PUBLICITY WHATEVER; pay a small interest each month, making payments as you can; INTEREST-REDUCING WITH EACH PAYMENT, thereby saving you money. GET OUR RATES.
KEYSTONE BROKERAGE CO.,
460 13th st., room 12. Phone Oakland 6196.

Best terms; lowest rates on pianos and furniture.

PEOPLE'S LOAN CO.

218 BACON BLOCK, (3D FLOOR). PHONE OAKLAND 5942.

Salaried People

MEN AND WOMEN

Can borrow at lowest rates without endorser; strictly confidential.
ROOM 24, BACON BLOCK.
Oakland Discount Co.

MONEY on estates, inheritance, houses, land, chattels, mortgages, notes, rents, contracts, etc.; lowest rates, least expense and without delay. 14 Bacon Block, Oakland.

MONEY advanced salaried people permanently employed; low rates; easy terms; confidential. D. D. Drake, Bacon Block, Room 12.

PLENTY of money to loan on good real estate security. F. A. Will, 169 Broadway.

SALARY AND FURNITURE LOANS

OUR SALARY LOAN DEPT. MAKES LOANS TO SALARIED PEOPLE IN DOUBLE-QUICK TIME AND UNBEKNOWN TO EMPLOYER, IN AMOUNTS FROM $10 TO $50. SEE US AND BE CONVINCED.

OUR FURNITURE LOAN DEPT. MAKES LOANS FROM $25 TO $500 ON FURNITURE, PIANOS, HORSES, VEHICLES, LIVE STOCK, ETC.

TERMS.

Borrow. Repay in monthly payments for
$20—2, 3 or 4 months.
$50—3, 4 or 5 months.
$100—5, 7, 9 or 12 months.
Other amounts in proportion.

PACIFIC LOAN CO.

"THE STANDARD LOAN OFFICE,"
Room 306, Bacon Building,
12th and Washington sts.
Phone Oakland 4609.

RETIRED business man would make few loans to responsible parties; lower interest than loan companies; amounts up to $500; household goods in use or in storage taken as security. Give full particulars by letter to Box B-2172, Tribune.

MONEY loaned salaried people, women keeping house and others, upon their own names, without security; cheapest rates, easiest payments; offices in 66 principal cities; save yourself money by getting our terms first. "Tolman's," 460 13th st., room 9, Oakland; Phelan Bldg., room 949, San Francisco.

OAKLAND LOAN AND TRUST CO.—Salary and other loans; established 10 years. Room 25, 1003½ Broadway. Hours 9 to 4.

DON'T borrow on salary until you see me. F. A. Newton, 613 Union Savings Bldg.

$50,000 TO loan on real estate; any amount; mortgages bought and sold. Irving Ashcraft, 412 First National Bank.

$1000 TO loan, 8%, property close in; no agents. Box 4954, Tribune.

MONEY WANTED

WANT $1700 loan; city property; will pay 8% net interest. Box 4883, Tribune.

$1000 WANTED, 8% net, on 5-room cottage in course of completion; value $3000.

$2000 wanted, 7% net, on 7-room house, near Idora Park; lot 50x100; value $4500.

KEYSTONE LOAN CO., 460 13th st.

$3500 WANTED—Architect wants building loan on house for own occupancy from private party at 6 per cent net; interest payable monthly or quarterly; complete plans, specifications and details shown. Box 101, Tribune.

$2500 PRIVATE money to loan on Oakland improved real estate at 6%. 958 Monadnock Bldg., San Francisco.

CLASSIFIED ADS IN THE TRIBUNE PAY BIG RETURNS FOR THE MONEY INVESTED.

BUYERS' GUIDE

PATRONIZE LOCAL MERCHANTS

BABY CARRIAGES

repaired, fitted with rubber tires; lawn mowers repaired. 861 Clay; O. 6717, A 2574.

DRAYAGE AND STORAGE.

JAS. HENNEBERRY does all kinds of draying. Office, 428 6th st.; phones, Oak. 564, A 1564; res. Oak. 4080, A 3746.

DRESSMAKERS.

MARIE ROMELL—Ladies' tailor-made suits, latest styles; Parisian modes. 820C Telegraph ave.; phone Oak. 7284.

HAIR GOODS.

CHARLES HOFFMAN & CO., importers of human hair; manufacturers of wigs and all kinds of hair goods. 476 13th st.; phone Oakland 5808.

LOCKSMITHS

FOR door-openers and keys, Key Works, 861 Clay st.; phones Oakland 6717, A 2574; lawn mowers sharpened and repaired.

UNION WINDOW CLEANING CO.—Windows cleaned and floors scrubbed at reasonable rates. 406 11th st.; phones Oakland 366 and A 4366.

LOCKSMITHS.

FOR door-openers and keys, Key Works, 861 Clay st.; Oakland 6717, A 2574.

LAUNDRIES.

TOKYO LAUNDRY.

First-class work; family rates. 1734 Filbert st.; phones Oakland 2382, Home A-2382.

FAMILY rough-dry washing; $1.25 per week. Phone Merritt 1196.

Rough-Dry Washing

MANHATTAN LAUNDRY CO.

Three Dozen for $1

Phone Berkeley 4753.

25c—ROUGH DRY PER DOZ—30c
Special rates family washings.
Gents—Specialty low list—Ladies.
Phones, A 3932; Oakland 2982.

TOGA LAUNDRY, 1685 7th st.; phones Oak. 6084, A 1319; delivery everywhere.

MOTORCYCLES AND BICYCLES.

NOW here, 1910 4-cylinder Pierce motor, two speed free engine; open Sunday. J. F. Chick, 312 San Pablo.

UMBRELLAS AND PARASOLS

Made, re-covered, repaired. Whittall Umbrella F'ry, 606 San Pablo. O. 3009, A 2460.

EDUCATIONAL AND MUSICAL

A Modern School for Modern Times.

Polytechnic Business College

and School of Engineering, 306 12th st., Oakland, Cal. Leading Business College of the West. Courses in Business Training, Shorthand, Typewriting, Telegraphy; also Civil, Electrical, Mining and Mechanical Engineering. Summer school. Free catalogue.

AA—VOICE CULTURE, piano, direc. F. Lercher; VIOLIN STUDIO, direc. Max Lercher. 573 17th st.; phone Oakland 3947.

ENGINEERING—Civil, elec., min., mechanical, survey, assay; day, eve.; est. 1864. Van der Naillen School, 51st and Telegraph ave., Oakland.

FISK TEACHERS' AGENCY, 2142 Shattuck ave., Berkeley, Cal., next First National Bank.

HEALD-DIXON COLLEGE.

San Pablo ave., at 16th st., Oakland. Gives a superior training in commercial subjects; gets positions for graduates; courses of study recognized as standard; 12 schools afford greatest facilities. Write or call for catalogue.

I WANT to sell my beautiful upright piano; terms can be arranged if necessary. Mrs. Boedefeld, 1024 Tevis st., Fruitvale.

MRS. F. LERCHER—Voice tried free; piano. 573 17th st.; phone Oakland 3947. Violin studio, dir. Max Lercher.

MRS. R. B. CRICHTON, experienced teacher; shorthand, speed dictation; public school work. 669 17th st.

Private Instruction

given by experienced lady teacher in English branches of both private and public school work; terms moderate; best of references. "I," 380 Fairmont ave., Oakland.

PRIVATE KINDERGARTEN.

Harmonie Hall, Park st., Alameda; children from 4 to 6; hours 9 to 12 a. m. Address Miss Muriel Killam, phone Alameda 314, or Miss Helen Madden, phone Oakland 6195.

PIANO and singing, $3, $4 month; instruction equal to any costing $5 a lesson; piano for practicing. 1957 Myrtle; phone Oakland 8410.

PRIVATE lessons given in grammar and elementary school work; Chicago city school experience. Address Box 997, Tribune.

SHORTHAND, TYPEWRITING, office methods, private classes, professional instruction, speed methods. Personal direction of Frederick G. Ilsen, certified teacher. Office 49, 1065 Washington st.

DANCING.

McCOWNS ACADEMY OF DANCING, Central Hall, 415 12th st.—Beginners' classes Monday and Thursday; advance classes Wednesday and Saturday. Tribune.

MUSICAL INSTRUMENTS

BEAUTIFUL Decker piano for sale; party going to China; no reasonable offer refused. Apply 536½ 14th st.

HAVE paid $163 on fine piano; unable to meet payments; will take $50, balance $155, easy monthly payments. Box 4877, Tribune.

SPECIAL bargain in pianos; Chickering, $95; Emerson, $125; Kohler & Chase, $130; Hazelton, $120; $600 Decker, like new, $270; Fischer rosewood, $140; Heine, $250; two Fischer squares, $10 and $20; $900 Player-piano, $390. Heine Piano Co., 535 14th st., bet. Washington and Clay.

PIANOS FOR SALE.

WE have a fine piano that we will trade for carpenter work. McArthur Piano Co., 1075 Clay st.

PIANOS TO RENT

FINE pianos for rent. Kohler & Chase, 1015 Broadway. Phone Oakland 1009.

MEDICAL

A—Dr. Brink

517 23d st. (near Telegraph ave.), Oakland, Cal.

Leading Specialist for Women.

Ladies—If you are suffering from any ailment peculiar to your sex, worried about your condition and need help, consult the doctor in perfect confidence, because, having 15 years of success, he gives relief at once without needless detention from your occupation, with original, painless, harmless methods. With high professional standing, with offices splendidly equipped and strictly private, he is the safest and surest man to consult when you need help. His thousands of cured patients are his best references. Consultation and advice absolutely free. Private sanitarium when necessary. Fees moderate. Hours 10 a. m. to 8 p. m.

ATTENTION LADIES—Dr. Lewis, 933 Market st., bet. 5th and 6th., S. F.; women only; no delays or disappointment; relief guaranteed; painless methods; most obstinate cases treated; all female complaints and irregularities treated; absolutely harmless; low fees; by consulting specialist you save time and money; advice free; 10 a. m. to 4 p. m. and 6 to 9 p. m.; Sunday, 11 a. m. to 2 p. m.

AA—ST. MARGARET'S Maternity Home; confinement and adoption; all women's and children's diseases treated; free treatment every Wednesday, 9 to 11 a. m. 171 E. 14th st.

A—PRIVATE home before and during confinement; reasonable; adoption if desired; large grounds; home comforts. Mrs. E. Clarke, 563 21st, Oakland.

DISEASES of prostate glands, rheumatism, sciatica, etc., successfully treated; quick results. L. F. Sternemann, M.-T. D., 518 Jones, near 22d and Telegraph; phone Oakland 4767.

DR. of obstetrics—Mary Adam, specialist in female troubles; home for confinement; adoption; reasonable. 3004 Fruitvale ave. Merritt 1903; 1 to 5 p. m.

MME. E. SIMON, graduated midwife and electrician; private home for confinement; terms moderate; 12 to 3 p. m. 3220 Washington st., Fruitvale; phone Merritt 167.

Stout Women

"Le Comfort" is the ONLY perfect reducing abdominal supporter. Sold by Andrew & Young, 606 14th st., Oakland.

TRY New Zealand Zealandia liniment for RHEUMATISM. 537 17th.

PHYSICIANS' DIRECTORY

DR. F. W. D'EVELYN—Office, 2115 California st., San Francisco; phone West 1144; hours 1 to 3. Residence, 2103 Clinton ave., Alameda; phone Alameda 150; hours, 9 to 10 a. m., 7 to 8 p. m.

WONG HIM, DR.—Chinese physician; famous herb doctor. Offices, 1268 O'Farrell st.

DR. H. C. EDWARDS, formerly of 517 23d st., Oakland, now at 51 3d st., San Francisco (occupies one-half lower floor); hours 1 to 4 daily; Sundays, 10 to 1. Phone Douglas 4833; Oakland phone, Oakland 411.

OSTEOPATHY

DR. F. A. LACEY, Osteopathy, Electro-Therapeutics. Oakland Bank Building, Broadway-12th; phone Oakland 3463.

VALPEAU'S FEMALE PILLS

VALPEAU'S female pills are sure; best regulation pills sold; price $2.50 by express. Osgood's Drug Store, Oakland.

HAIR PHYSICIAN

DR. M. M. CARTER, hair physician—Diseases of head and hair treated; scalp and facial massage, shampooing and manicuring. Rooms 67 and 68, 1065 Washington st.; phone Oakland 3204.

PSYCHIC HEALING.

Lady psychic gives medical massage and heals those who truly need help. 2053 Sutter st., San Francisco; phone West 7037.

FURNISHED HOUSES TO LET

A 11-ROOM house completely furnished to party who will board two adults fine location Phone Oakland 8102

COTTAGE 6 rooms with yard, no objection to children rent reasonable references John T Bell No 5 Telegraph ave

FOR LEASE very reasonable furnished or unfurnished new modern 8-room house bath sewing room sun deck and garage 329 Lawton ave east of College phone Piedmont 4[illegible]

FOR RENT reasonably 5 room furnished cottage modern near car line during owner's absence Phone Oakland 8298 answer Box B 342 Tribune

FURNISHED 5-room house for the summer months cheap rent to suitable parties 1307 Bonita North Berkeley Phone Berkeley 3 21

FIVE ROOM cottage completely furnished for housekeeping 819 33d ave ply in rear

FIVE rooms all by themselves, furnished near in 719 11th st.

HOUSES 3 rooms 5 rooms modern sun all day near local trains 058 56th

MAPLE near 51st cottage 2 rooms completely furnished rent $16 coal electricity

NICELY furnished 5 rooms and bath modern and up to date 13 6 Webster street

TWO 3 room bungalows sunny and desirable with folding beds and wall furniture gas and electricity and all conveniences of a rooms must be seen to be appreciated adults rents $1 $18 owner will be on premises daily from 7 to 6 o'clock p m 1S E 19th st E Oakland phone Oakland 54

$15 AND up some nice furnished places Bertsch Gould Realty Co 3 07 E 14th st phone Merritt 1400

UNFURNISHED HOUSES TO LET

A NICE 10 room house with bath two toilets for rent excellent neighborhood West st rent 30 Apply 1449 West st cor 19th

A 7 ROOM cottage strictly modern 44th bet Grove and Telegraph Apply 937 26th phone Oakland 6067

COTTAGE 5 rooms bath good condition rent $12 Mehrtens 1600 Webster st Alameda

COTTAGE 7 rooms near Key Route reasonable Apply 12 6 Chestnut

COTTAGE three rooms sunny, good location 490 E 22d st

FOR RENT—10 room house at 862 Harrison st Apply at 27[illegible] 8th st

LARGE sunny 5 room cottage high basement large yard and flowers no small children rent $20 4 0 37th st near Telegraph

MODERN 6 room house basement sun deck one block to 2 car lines vacation rates Key at 1820 13th ave

SMALL cottage of 4 rooms and bath gas close in sunny 1465 Curtiss st

12 ROOM house on 18th st near Madison only $60 Inquire of D Dwyer 40s6 Piedmont ave

8131 HOPKINS st Fruitvale—Shack 2 rooms partly furnished large ground fruit $8

FURNISHED FLATS TO LET

AN elegantly furnished 6 room lower corner flat $40 unfurnished $30 two blocks to university Dana at Durant ave Phone Oakland 466

FURNISHED modern flat during owner's absence near Narrow Gauge depot Inquire 12[illegible]0 Harrison

MODERN 4 room furnished flat plenty gas range Deasy water heater sunny fine [illegible] 5[illegible]2 [illegible]th

NEW [illegible] sunny flat 6 room and bath [illegible] basement and yard [illegible] to cars and train 27 50 [illegible] [illegible] 5th and 7th ave

TWO [illegible] furnished upper flat 4 [illegible] electricity free phone [illegible] gas range $27 50 301

[illegible] furnished 5 room flat in Oakland upper flat complete with piano [illegible] Telegraph ave opposite [illegible] near Key Route

[illegible] —Beautiful modern flat 5 [illegible] sun all day newly furnished [illegible] barn near Key Route [illegible] only

[illegible] 4th st near Harrison [illegible] cottage newly painted and papered lot 50x100 barn

[illegible] list of houses and flats for rent [illegible] exclusive business is our specialty catalogue can be obtained [illegible] or will be mailed upon request GEO W AUSTIN 1018 Broadway

UNFURNISHED FLATS TO LET

A NICE sunny upper flat in desirable location one minute's walk to 5 different car lines into Oakland, 5 minutes walk to local train, reasonable. Key at 126[illegible] 11th ave flat next door

A DOCTOR'S suite good business chance also boarding house Adams wharf new section 802 6th near Madison

CORNER sunny flat of 7 rooms gas electricity Apply 865½ Madison

ELEGANT sunny modern flat of [illegible] rooms convenient to Alcatraz station rent very low to right party [illegible]30 6th st bet Grove and Dover phone Piedmont [illegible]

FOR RENT—Unfurnished [illegible] room flat extra sunny modern one block from [illegible]th and Telegraph handy to Key Route $2[illegible] $27 50 2221 Elm

FIVE and 6 room flats $1[illegible] Chestnut near 19th 4 room flats $1[illegible] 11th and West [illegible] rooms $20 23d near Grove Call 802 11th st

FOR RENT—Flat 6 large sunny rooms can be separated [illegible]80 20th st

MODERN up to date sunny room flat rent reasonable 5944 Telegraph ave phone Piedmont 1225

MODERN sunny 5 room upper flat close to Key Route station and car line [illegible] $1 3[illegible]0 45th st

NEW modern 6 room upper flat [illegible] $[illegible] Moss ave near Telegraph [illegible] 4919 Tribune

NEW up to date 4 and [illegible] room flat sunny large lot 4[illegible] 34th st phone Piedmont [illegible]

RENT $13 each upper or lower sunny flat 4 rooms new baths gas hot and cold water ½ blocks to Key Route central comfortable clean cheap 1120 Chestnut (rear) near 1[illegible]th st

SUNNY upper modern flat three rooms bath porch adults 2061 West cor 31st

SUNNY modern 6 room upper flat $[illegible] sunny modern 5 room lower flat $2[illegible] 50 Apply 657 [illegible]6th st

THREE beautiful modern flats of 5 rooms and bath each at greatly reduced rates in one of the best residence districts of Oakland Call or write 211 Bacon Place Oakland Cal

TWO sunny 5 room flats $1[illegible]
A 3 room cottage
4 room flat strictly modern
Apply owner room 214 Bacon Building

TWO sunny flats on Oak st near S P station 5 rooms each rent reasonable Apply [illegible]3 [illegible]th st

$14—NICE [illegible] room flat Bertsch Gould Realty Co 380[illegible] E 14th st phone Merritt 1400

$18—TWO 4 room flats modern [illegible] Valley and 4[illegible]7 [illegible]4th

FURNISHED ROOMS TO LET

A NICE sunny furnished room suitable for gentleman handy to all car lines into Oakland and also to S P local trains, rent reasonable 1267 11th ave. East Oakland

At St. George, Just Open

371 13th near Broadway $ 50 to $[illegible] weekly also furn housekeeping suites.

A NICE large front room with use of kitchen and dining room for 1 or 2 ladies $10 36[illegible] West st phone Piedmont 212[illegible]

A SUNNY corner furnished room suite or single also housekeeping very central [illegible]02 14th st

A NEAT sunny furnished room running water all conveniences close in 1[illegible] Alice st

AT the Central rooms 25c $1 a day $1 50 $5 a week $6 up a month 6 6 12th st

FIVE rooms nicely furnished modern near Key Route and has large yard fine view rent reasonable to right party Apply 870 Broadway upstairs

FURNISHED rooms reasonable 16 11th st.

FURNISHED ROOMS TO LET (Continued)

HOTEL ABBEY 524 13th st—50c $1 50 per day hot and cold water

LARGE sunny bay window room furnished $10 convenient to trains and cars 324 Filbert st phone Oakland 3008

LARGE elegant rooms finely furnished in strictly modern home close in fine surroundings [illegible]63 11th st

LARGE well furnished rooms central reasonable bath 1[illegible]68 Harrison phone O [illegible]976

NICELY furnished room at 664 17th st for either one or two men must give references Phone Oakland [illegible]

NEW very sunny reasonable sanitary plumbing large clothes closet walking distance 1280 Alice st

ONE or two fine rooms one unfurnished if desired nice home [illegible] 1[illegible]th st

PLEASANT furnished rooms $1 [illegible] $1 0 $2 per week 569 6th near Jefferson

SMALL furnished room gas electric phone bath walking distance $ month [illegible]15 Jones

SUNNY furnished room gas electric and phone $1 a per week [illegible]19 6th st near Alice

SINGLE rooms $2 week up hot water free baths central [illegible] 10th st

TWO sunny front rooms or [illegible] private family gentleman preferred rent reasonable convenient to car lines 8[illegible]1 Grove st

TWO handsomely furnished connecting front rooms phone hot and cold water $3[illegible] with or without board 130 Franklin st

TO LET Furnished rooms best location at reasonable prices 10 4 Broadway cor 11th st

61[illegible] 18TH ST—Newly furnished sunny front room bath gas phone [illegible] [illegible]3 per week

UNFURNISHED ROOMS TO LET

BUSINESS corner suitable for offices physician or [illegible] 2 or 3 rooms new unfurnished 906 14th st

ROOMS AND BOARDING

A LARGE sunny room to let with excellent board home comforts new furnished in birdseye maple walking distance convenient to Key Route beautiful grounds tennis court Phone Oakland 6 63

A HIGH CLASS room and board convenient to Narrow Gauge references 1375 Madison phone Oakland 1[illegible]1

A—BOARD and room Apply 856 Broadway phone Oakland [illegible]

BOARD and room convenient to trains and car lines 1[illegible] Webster

LARGE well furnished room with breakfast and dinner running water bath phone minutes to 14th on Broadway 130 Madison st

LARGE sunny rooms with board hot and cold water Madison Park 117[illegible] Madison phone Oakland 368[illegible]

NICELY furnished front room with board also other rooms 613 9th st

ST FRANCIS GIRLS DIRECTORY Central ave and Waller st San Francisco—A beautiful home where old ladies young girls and little children can board very reasonably

SUNNY rooms home cooking convenient to trains reference [illegible]62 8th [illegible]

THE VERNON 1402 Franklin—Sunny rooms board Oak 3760 Home A 8[illegible]8

953 MADISON—Rooms and board strictly first class two blocks to trains Phone Oakland 414[illegible]

CHILDREN BOARDED

CHILDREN boarded good home 1[illegible]2 Linden phone A 1166

FIRST CLASS room and board for 1 or 2 children by widow lady 41[illegible] [illegible] 19th st

INFANTS and delicate children cared for references given Phone Merritt 3266

ROOM AND BOARD WANTED

LADY with little girl wants good home nice yard with old couple reasonable distance no difference 1251 Ellis st San Francisco

ORPHAN boy 17 years [illegible] wish good position in San Francisco wishes a home in some well to do family would prefer place where there is another boy for companionship parties must be able to give a high school education Address Box 4995 Tribune

ROOM and board wanted by man and wife give rates and full information Box 5000 Tribune

HOUSEKEEPING ROOMS

AT 806 Madison [illegible] ideal housekeeping business for rent professional man can rent fine suite cheap

AA—NEW front light housekeeping rooms running water fire place bath phone 1[illegible]41 Broadway

AAAA — SUNNY 3 room apartment $2[illegible] 0 2 room apartment $1[illegible] summer prices [illegible]40 West

A NICELY furnished suite with regular kitchen close to cars and locals [illegible] Filbert st

A SUNNY bedroom and kitchen [illegible] housekeeping cottage in rear [illegible] Jefferson st

A SUITE of 3 housekeeping rooms [illegible] [illegible] bedrooms all sunny 6 19th st

BEAUTIFULLY furnished sunny alcove room housekeeping Williams st near 19th and Telegraph ave

CLEAN well furnished housekeeping rooms $10 $1[illegible] 0 $1 1809 West [illegible] bet [illegible]th and [illegible]th [illegible] 221 Key Route

FURNISHED housekeeping room [illegible] $[illegible] 3 rooms $ per week bath and gas 1148 7th st cor [illegible] line

FOR RENT—Three [illegible] furnished housekeeping rooms $14 102 [illegible] st near Key Route

FOR RENT—Housekeeping apartment gas and bath free $3 50 per week 3[illegible] San Pablo ave

Housekeeping Rooms

$2 50 TO $4 PER WEEK 2 3 AND 4 ROOM SUITES ALL CONVENIENCES CLOSE IN 1[illegible] GROVE ST

HOTEL PLEASANTON [illegible] Washington near 14th st—Refurnished renovated fresh and clean single rooms and housekeeping suites reasonable prices

HOUSEKEEPING and single rooms hot water summer rates Key Route station [illegible] Grove

HOUSEKEEPING rooms suitable for young couple or lady must have references Box 14824 Tribune

HOUSEKEEPING rooms furnished and unfurnished at the Glenwood corner 14th and Washington

LARGE sunny housekeeping 1 and 2 rooms from $1 50 to $2 50 per week 604 San Pablo

LARGE sunny rooms use of kitchen individual tables in dining room $20 up [illegible]70 11th st

LARGE sunny front room alcove [illegible] [illegible] 64 India [illegible] San Pablo

NICELY furnished housekeeping rooms close to trains and town rent reasonable 9[illegible]6 Myrtle st

NICE front rooms for housekeeping first floor $3 0 per week and up [illegible]41 [illegible]th street

SUNNY furnished light housekeeping rooms $ 0 week 2 Magnolia st

TWO or three sunny front rooms [illegible] connecting for light housekeeping [illegible] [illegible] E 20th st near [illegible]

THREE sunny furnished housekeeping rooms [illegible] gas range [illegible] to local to car $1 1 13 [illegible]

THREE [illegible] furnished front rooms for housekeeping [illegible] two blocks from local and cars 102 [illegible]

TWO sunny furnished front rooms for light housekeeping [illegible] [illegible]0th

TWO [illegible] housekeeping rooms cheap no children 10 11th street

THREE single housekeeping rooms nicely furnished rent very reasonable 216 1[illegible]th st

TWO good furnished housekeeping rooms gas bath electricity $10 [illegible]3 4th st

THREE rooms for light housekeeping 523 34th st.

HOUSEKEEPING ROOMS (Continued)

TWO sunny front rooms, furnished for housekeeping 1052 3d ave

$12—TWO nicely furnished sunny front rooms bath laundry gas range on car line near Key Route, private home 10[illegible]3 24th st

50[illegible] SAN PABLO ave Gilbert House—Furnished housekeeping suite reasonable under new management

5[illegible] 22D ST—2 3 room suites ventilated wall beds $20 $22 50 gas included

APARTMENTS TO LET

Anabel Apartments

Two and three rooms hot water steam heat just completed beautifully furnished conveniences of all combined in one private phones 2 blocks Key Route 5 minutes city hall please call and verify reasonable [illegible]70 24th st near Grove

AT THE URSULA

We invite our friends and the public to visit our new apartments 581 55th st bet Telegraph ave and Grove st

ABSOLUTE COMFORT

THE ELSMERE APARTMENTS

Large sunny rooms fine furniture close in quiet neighborhood steam heat free phone 3[illegible]8 [illegible]9th cor Harrison phone Oakland [illegible]89

APARTMENT of 4 furn or unfurn rooms private bath heat 500 14th st

At Newsom Apartments

Just completed beautifully furnished private phones steam heat all conveniences 3 blocks Key Route 3 minutes city hall please call and verify reasonable 24th and Valdez near Broadway

Apartments — San Pablo

Best and [illegible] post housekeeping apartments and single rooms in Oakland summer rates 100[illegible] San Pablo

AA—AT St Nicolai 16th and Clay sts Oakland's finest and most central apartment house quiet, modern elegant furnishings management unexcelled moderate rates

APARTMENTS The Safety—1 2 and 3 rooms new and modern reasonable no car fare [illegible]98 San Pablo ave

Belmont Apartments

Furnished and unfurnished 3 4 5 rooms modern steam heated Telegraph ave and 36th st summer rates

BEAUTIFUL and select 3-room flats, every convenience, adults. Athol ave and Acton place

BUENA VISTA 1411 Brush st near Key Route finely furnished private baths wall beds

Casa Rosa Apartments

New completely furnished reasonable 1 block Key Route 5 minutes City Hall 1913 Market opp 15th phone Oak 4164

COLONADE APTS [illegible]46 33d bet Grove and Telegraph ave—Furnished 1 and 2 room apartments wall beds cooking gas and electricity free $10 to $2[illegible]

FAIRMONT APARTMENTS

New completely furnished 3 and 4 rooms 20 Orange st

FURNISHED apts $1[illegible] to $18 per month also sleeping rooms 407 San Pablo ave

LAKE SHORE APARTMENTS—LAKE SHORE BOULEVARD

Laguna Vista Apartments

22d st cor Harrison newest and best fronting lake near Key Route Inn furnished private porches roof garden steam heat and hot water supplied $25 to $40 monthly $10 per week

Lucerne Apartments

New and modern [illegible] and 3 room apartments wall beds phone single rooms 14[illegible] Grove st cor [illegible]0th

Maryland Apartments

NW cor [illegible]d and Telegraph ave

The new building with modern comforts at especially moderate rates also beautiful recreation grounds adjoining call and inspect

MURIEL APARTMENTS

Elegantly furnished 2 and 3 rooms steam heat private phones 2 blocks to Key Route rent $25 and up under new management [illegible]27 Grand ave

NEW [illegible] strictly modern [illegible]0 room apartment house close to business center of Oakland and 3 apartments reasonable rent Apply Box 4810 Tribune

Palm Inn

Apts 534 25th st New 2 3 4 rooms furnished sunny large grounds and billiards sleeping porches close to Key Route

ROSLYN APTS 19th and Telegraph—1 to 4 rooms furnished or unfurnished

The Oneida

Newly furn 2 and 3 room apts wall bed each room large dressing room steam heat hot water private bath private phone one block from Key Route cor 2[illegible]d and Telegraph ave 3 minutes from city hall

THE FINEST APARTMENT IN OAKLAND

A new 4 room apartment with sleeping porch corner Harrison Boulevard completely furnished will accommodate five people ready June 15 308 19th st [illegible] Elsmere

THREE rooms bath modern sunny furnished or unfurnished rent reduced 1462 Castro near 20th and San Pablo

Vue du Lac

3d ave at E 16th st phone Merritt 1[illegible]05—Perfect neatness all conveniences and refined surroundings at the lowest rates in Oakland Dimond car passes door

STORES AND OFFICES

NEW store in Piedmont ave near Key Route station 1[illegible] 20x70 D Dwyer 4056 Piedmont ave

OFFICE TO LET
962 BROADWAY
GROUND FLOOR

OFFICE space right in business center front window space included rent very reasonable Apply Ellis 468 11th st

TO LET—One suite of 2 rooms also 1 single room very cheap to the right man janitor service heat and electric light furnished Call M Friedman Realty Co 909 Broadway room 38

TWO modern stores to let on Franklin st bet 9th and 10th we will give special inducements to the right man Call M Friedman Realty Co 909 Broadway room 38

TO LEASE

WILL rent lot 50x100 on 3d st near Washington reasonable suitable for factory Box 49[illegible] Tribune

ALAMEDA HOUSES TO LET

To Let—Alameda

1 cottage 3 rooms and bath rent $12
1[illegible] story house [illegible] rooms and bath rent 14
1 flat 4 rooms and bath rent 1[illegible]
1 flat 4 rooms and bath rent 14
1 flat 4 rooms and bath rent 9

Water free All of them are about 3 minutes walk from Webster st bridge Apply to H G Mehrtens 1600 Webster st or Adolph Hecker [illegible]47 Lincoln ave Alameda

HOUSES AND ROOMS WANTED

A FAMILY OF 4 ADULTS wishes to lease a strictly modern house of 8 10 rooms in Oakland Piedmont or Berkeley must be in good location answer by letter only 498 Laurel st, San Francisco

WANTED—By family of three adults 5 or 6 room unfurnished house near Key Route and within walking distance of town Reply giving particulars Box [illegible]841 Tribune

WANTED—By young couple (no children) furnished flat or cottage for care during summer months best references Box 4878 Tribune

WANTED—5 or 6 room furnished cottage permanent not over $35 Phone Oakland 5035

"SWAP" COLUMN

WOULD exchange piano for board and room or room Apply 1536 14th st.

HOUSES FOR SALE

A SNAP—2850

$100 down and $25 per month for a new and modern 5 room bungalow close to Key Route and car line 1[illegible] minutes to heart of Oakland

D F MINNEY 122 11th st
Just east of Broadway

A 9 ROOM house in good condition modern in every way, convenient to car lines 496 34th st 90 feet east of Telegraph ave phone Piedmont 4[illegible]1

AA—NEW 4 room cottage, modern $2000 $100 down $1[illegible] month close to station Inquire Hal 5883 San Pablo ave

BY owner 4-room cottage Fruitvale nicely finished modern lot 40x120 one half block from car line price $1500 small payment down balance in monthly payments Apply 2297 Ardly st East Oakland

FOR SALE—5 room cottage 6 room bungalow new opposite 4th Ave Terrace very fine F C Corbett 462 12th st

FOR SALE cheap, tent 12x14 stretcher 16x16 heavy Duck Inquire 1012 10th st bet Filbert and Linden

FOR SALE—974 College ave splendid 6-room 1½ story bungalow Owner Piedmont 4689

HOUSE of 9 well arranged rooms all oak and mahogany furniture furnishings the best and complete finest central residence section Harrison st will make fine home and clear profit might consider terms or exchange Box 4938 Tribune

I WILL buy any lot you select and erect home to suit all you pay is 1-8 down balance like rent F Legris 624 66th st phone Piedmont 1645

JUST finished modern 7 room 2 story basement house hardwood floors furnace automatic water heater lot 1[illegible]x150 bet Telegraph and Broadway near Moss ave $4500 terms owner on premises 3781 Diamond st, phone Piedmont 1835

LOT for sale 40x120 and little house in rear fenced new garden near 29th st and 21st ave clear title sell for $1000 spot cash Box B 331 Tribune

MODERN 5 room cottage nearly new lot 40x135 very reasonable terms cheap Phone Berkeley 2656 or Berkeley 3211

NEW 6 room beautiful bungalow large lot central to Key Route cars and school $350 cash balance easy 614 55th near Shattuck ave

NEAR Lake Merritt 4 room modern cottage bath pantry hall basement floored entire length lot 40x125 Write or inquire 158 Lester ave

OWNER'S QUICK SALE ON VERY EASY TERMS

Small home in Fruitvale Call on Alameda County Loan Association 16th and Clay Oakland

SEVEN ROOM 2 story house located in first class neighborhood 2 blocks to Key Route station and car line 3 large bedrooms 2 toilets sleeping porch kitchen is complete in every respect west frontage hardwood floors paneled dining room beamed ceilings lot is 40 foot frontage and 126 feet deep this is one of the best buys in Oakland will bear the closest inspection $750 cash balance monthly installments let us show you this property if you are in the market for a home price $4750 Lewis & Mitchell Inc 1262 Broadway phone Oakland 6622

SIX ROOM bungalow extra large rooms two open fireplaces large veranda new and up to date in every respect west frontage large lot close to car line Key Route station within two blocks $ 00 cash balance monthly installments will give you possession of this beautiful home price $4000 Lewis & Mitchell Inc 1262 Broadway phone Oakland 6622

SEVEN ROOM house with bath all screened in back porch paneled dining room built in buffet high basement on Cameron and Sievers sts or 23d ave lot 35x92 more ground each way if wanted price $[illegible]00 small payment down balance like rent 2297 Ardley

SEE Holcomb Realty Co 306 San Pablo ave if you want the best buy we have some real bargains in pretty homes on easy terms

WHERE can you duplicate this? $100 cash balance monthly buys my 5 room modern cottage including furniture in Melrose near car and local all improvements in street price only $2100 Owner Box B 334 Tribune

$3500—BARGAIN — Beautiful 5 room strictly modern cottage high basement lot 40x100 convenient to Key Route and cars in a new neighborhood where prices are steadily advancing if you are looking for a new home come and see this one 309 T[illegible] ave east of College builder owner

$500 DOWN takes new modern 5 room high basement cottage in beautiful Melrose Heights Owner Wentworth ave near Central

1900 COTTAGE 5 rooms bath basement close in bargain McKeen 10 8 Broadway

$200—COTTAGE 5 rooms and bath balance to suit 2103 Peralta ave

FLATS FOR SALE

FOR SALE—Two 5 room flats and small 3 room cottage on a corner lot 40x100 price $3750 on terms to suit purchaser Apply owner room 21 Bacon Bldg

FOR SALE—Completely furnished flat of 8 rooms very reasonable 1151 Myrtle st

LOTS FOR SALE

A Great Bargain

THE PLACE a lot 50x1[illegible]0 in East Piedmont Heights which was priced by Wickham Havens three years ago at $1400 and sold one year ago at that figure

THE TIME in which this lot must be sold is 10 days and the owner is going to make a great sacrifice in order to do it

THE PRICE $900 which is $500 below the price of any other of it the tract For information address Box 4908 Tribune

A FINE LOT FOR A HOME

Lot 35x125 on NW cor Milbury and Ardley sts in original 4th Ave Terrace will be sold $150 below price paid Havens Co two years ago easy terms Write owner 1226 Union st, phone Oakland 5692

Closing Out Sale--$650

Large lot off Fruitvale ave $50 down $10 per month no interest no taxes for two years 3 blocks to three car lines Write owner Box 5626 Tribune

EQUITY in two lots in 4th Ave Terrace at a bargain Box 49[illegible]0 Tribune

FOR SALE—A two frontage lot in Bay View Terrace $1800 near Rockridge gate Phone Piedmont 1919

IF you want a bargain in a lot on easy terms see HOLCOMB REALTY CO 306 San Pablo ave

LARGE business corner lot $1000 only part cash two blocks from Sather station also other large lots $500 each easy terms Address owner write or call Mrs O Klein 18 Bruce Place off Folsom st. bet 7th and 8th sts San Francisco

Lots $50 Down, $10 Month

No interest

MARKLEY CO 1264 BROADWAY

LOT 25x150 or 50x150 north side E 15th st near 3d ave, a bargain Apply 1210 4th ave

SPLENDID lot in best residential section of Fruitvale 160 ft west of Fruitvale ave and three blocks north proposed park $100 down $20 per month price $750 Box 4916 Tribune

TWO lots beautifully situated on a corner within short walking distance of four car lines including Key Route station suitable for an elegant apartment house or home Inquire 770 13th street

$25 down $10 a month large lot close to Key Route and S P R R on 57th st $750 street and sidewalk complete See HALL Real Estate 5893 San Pablo ave

HOMES DESIGNED

DO you want a beautiful home one expressing your own ideas? I will design absolutely without cost to you such a home For full information drop me a postal Clifford M Blabon 2680 Townsend ave Oakland

MINES AND MINING

WILLIAM F ARAM mining attorney incorporations bond issues etc 201 Union Savings Bank bldg, Oakland.

REAL ESTATE

Bungalows

Take your choice from 50 or more bungalows and cottages Prices ranging from $1600 to $4500 first payment requires from $100 to $350, balance monthly payments including interest $17 to $30

We have some of the most artistic, new, modern homes in Berkeley or Oakland We will also build to suit you at above terms

WHY PAY RENT?

Wentworth & Co.

1503 Grove Street Cor 20th and San Pablo Avenue Oakland. Both Phones.

We have two of the most artistic 5 and 6-room

Mission Style Bungalow Cottages

FOR SALE

In the most exclusive residence section of Oakland

Absolutely New

Purchaser can choose fixtures and finish if sold at once

$5600 AND $5700.

Generous Terms

FRANK K. MOTT CO.

1060 Broadway Oakland Cal Telephones—Oakland 1[illegible]7 Home A 2957

Sacrifice

Three flats in the very heart of town rental value $6[illegible] to $70 a month price asked $6900 but any offer at all will be considered the owner is out of town and this is positively a forced sale some one will get an unusual snap all I ask is a chance to show you this property and get your best offer on it

$200 Down

Brand new five rooms and bath beautiful little home right near Telegraph ave lot 35x100 sunny side of 62d st the full price is only $3250 and the monthly payments are $30 covering both principal and interest Now don't let some one else get this if you want an installment home I'll guarantee this house is well built and in pink of condition

$500 Cash

Full price only $11 0 or less than $30 a foot on Shattuck ave near 58th st a beautiful terraced lot 40x105 Shattuck ave is a business street you cannot buy a lot on the side streets in this location for less than $30 per foot Isn't this a snap? The mortgage of $650 can be paid in monthly installments Suitable for stores flats or a single dwelling It will pay you to look into this today Bargains like this cannot be had every day and they don't last long (66o3)

The place on Grove st near 28th at $2500 has been sold

I have lots of money to loan on real estate mortgages at 6 and 7 per cent

Geo. W. Austin

1018 Broadway

Valuable Little Business Corner

Account Owner Leaving the State

Right in the line of rapid development surrounded by car lines near Claremont Key Route corner 50x100 hard finished improvements with concrete base ment etc 6 per cent $1 0 loan can remain price reduced to $31[illegible]0

HOLCOMB REALTY CO.,

(Inc)

Investors of Capital

306 San Pablo ave at 17th st

Before You Buy

see the two choice lots I have in Melrose Heights at a low figure for quick [illegible] I can sell you one or two of the choicest lots in the choice part free from fog right close to the Boulevard only 3 blocks to street cars and Melrose station, pay me $1200 cash and take the two balance on easy payments at 6 per cent, no part of the newly annexed district is equal to Melrose Heights

J C ARNOLD

2432 Oregon st Berkeley

CHOICE residence lots on easy terms will build homes to suit purchasers small payments call and see photos and plans Owner R 214 Bacon Bldg

FRUITVALE REAL ESTATE

$1600 CASH snap party must sell [illegible] room modern cottage store room in front of basement good location for small business $2250 $350 down $[illegible] month

5 room modern cottage close to cars and local trains also other 4 and 5 room cottages on easy terms

BERTSCH GOULD REALTY CO
380[illegible] E 14th st phone Merritt 1400

ELMHURST REAL ESTATE

FOR SALE—House lot and furniture $400 buys it one block E 14th st better than a snap see Roggen about it Owner E 14th st and Merchant

WILL build 5 room modern house lot 40x180 $1850 $300 to $400 cash balance like rent choice location I always have snaps improved or unimproved see me Address O Toole Elmhurst

SAN LEANDRO REAL ESTATE

To Close an Estate

80 acres 1½ miles south of San Leandro fronting on San Lorenzo ave choicest vegetable or berry land only $450 per acre terms A Whelton 216 Hayward ave San Leandro

MASSAGE

ALCOHOL massage Room 1 The Eagle House 363A 12th st Miss Nesbeth

ALCOHOL massage tub baths Room 2 12th st Eagle Hotel Miss Kraft

ALCOHOL massage and hot salt water baths 526 9th st private no sign

ENID MAURICE 413½ 12th st room 1—Massage alcohol treatments and oil rubs

GERALDINE THORNE massage 476 9th st room 14 second floor

MABEL CLIFFORD moved from 419 6th st to 818 Broadway cor 6th suite 17 massage

MISS THOMAS suite 3 129A O'Farrell st S F—Scientific massage

VERNA COLLINS—Finely equipped vapor sulphur baths one call means another. 7 Telegraph, [illegible] 1954.

For Sale or Exchange

At a Bargain

Lot 50x100 located in the business district of Oakland 400 feet west of Broadway and north of 8th st This property is adapted for a good 6-story building which could be used as a second class hotel or lodging house Old improvements now on the property pay interest on the money This is a bargain and do not let it go by unnoticed

F. A. WILL,

969 Broadway, Oakland, Cal.

A FAMILY MAN'S PARADISE

CUT TO $4750

7 ROOM HOME

On heights 3 blocks from Piedmont Key Route Depot

Heavy oak floors, cabinet kitchen 2 toilets large lower and upstairs porches 4 bedrooms fine view and large lot This is a $6000 value for $[illegible]750

RUSSELL FLINT

256 Broadway phone Oak 293

F. A. WILL

REAL ESTATE AND INSURANCE
REMOVED TO

969 Broadway

REAL ESTATE city and suburban lots Richmond lots a specialty country lands Contra Costa Alameda and Lake counties J F Tuttle 3617 Ruby st Oakland

ONLY two left pretty 4 and 5 room bungalows north side of 1st st 3d block west of Broadway cobbled but tress beamed ceilings etc marine view close to Key Route $300 down $30 per month owner on premises Sunday 14[illegible] Broadway

SACRIFICE

A beautiful $5000 home to be sacrificed On car line and near Key Route Large lot

No Reasonable Offer Refused

F F PORTER
1016 Broadway

WILL build model 5 room bungalow on lot in best residential part of Fruitvale for $2900 $[illegible]00 down balance like rent Box 4916 Tribune

WANTED—Building lot on cottage Peralta Heights district state price and terms Box 4978 Tribune

$50 CASH will put you in possession of a lot 50x100 feet fruit trees and shrubbery 3 chicken houses price $550 Apply of owner 758 11th st

$15 000—CLOSE in business property with income of $102 per annum Particulars P O Box 4 Oakland

COUNTRY REAL ESTATE

Fine Residence Site

Here's a bargain choice lot No 7 Block C 4th ave, if taken at once for cash $1150 good view fine drainage good neighbors Apply J C ARNOLD 2432 Oregon st Berkeley

INVESTORS IN EUCALYPTUS LANDS

An unsurpassed opportunity to secure from twenty five acres up of eucalyptus in the famous Santa Maria Valley where the fertile soil and its proximity to the coast makes ideal conditions for the growth of these trees

The first year you plant the trees the second and third years you care for them the fourth year you pay one fourth on the purchase price of the land and one fourth each succeeding year for three years The land is limited to a few hundred acres in quantity and first come first served A snap like this has never before been offered in California.

Get in on the ground floor and secure a grove worth while for little money

For further details write A L Stanley Santa Maria Cal

$750 FOR 5 acres one mile from electric railroad near Sebastopol abundance of water land suitable for fruit berries walnuts potatoes and Gravenstein apples ½ cash balance easy terms Geo T Trowbridge owner 2[illegible]0 Bacon Block

DAY AND CONTRACT WORK

A—CORBETT & BAYLES general contractors jobbing, store fittings, 1114 Franklin phones Merritt 1708, Oakland 2789

ANY kind roofs repaired or painted A Hillman 506 E 1[illegible]th drop postal card

A PAINTER with tools wants work 28 Wayne ave phone Merritt 3586 B 1314

EXPERIENCED Japanese landscape gardener wishes work day or contract Hero 536 14th st Oakland phone Oakland 6533

F SHERRY contractor and builder estimates given repairs attended to 308 5th st

OAKLAND Marble Works 717 7th st phones Oak 3323 A 3298—Marble store fronts, steps counters base boards etc

PAINTING paper-hanging tinting N W Evans 474 9th st, phones Oakland 3367 A 3367

WANT painting tinting or paper-hanging by non union painter day or contract. Address card 976 Cypress st.

ROOMING HOUSES FOR SALE

APARTMENT house of eight 3-room apartments and 9 single rooms; nets a handsome income rent $200 and lease for five years block to Key Route station on two car lines one block to three others 10 minutes walk to city hall will sell at once for $3500 present worth of furniture is $4000 Box 4933 Tribune

BEAUTIFULLY furnished private boarding house of 15 rooms all let Box B-3[illegible]3 Tribune

FURNITURE of one of the best 24 room transient houses in business center of Oakland for sale for $1400 rent $75; see this for an exceptional bargain Thompson & Spilker 280 Bacon Block.

FURNISHED ROOM HOUSE ONLY $375 MARKLEY CO 1264 BROADWAY

FOR bargains in hotels rooming-houses apartment houses and exchanges of all kinds see

THOMSON & SPILKER.
280 Bacon Block Phone Oakland 7794

LOOK!

A 12 ROOM HOUSE GOOD LOCATION NEAR S P LOCAL $525 RENT VERY REASONABLE PARTY GOING EAST NO AGENTS ADDRESS OWNER BOX [illegible]68[illegible] TRIBUNE

MUST sell at once [illegible] rooming house, 8 rooms bargain for [illegible] one For particulars call up [illegible]

$1 0 BUYS furniture of [illegible] room boarding house newly furnished 1[illegible] boarders 1 S 10th st [illegible]

FURNITURE FOR SALE

Ashby Furniture Co.

Berkeley's low price furniture house. 2976 Adeline st, Berkeley, phone Berkeley 1643

AAAA—FURNITURE and rugs almost new investigate at once cheap Phone Piedmont [illegible]1

ENTIRE furnishings of 7-room flat, piano also lot of odd pieces cheap Cal afternoons 2 p m to 5 p m, 128½ Telegraph ave cor 19th st

FOR SALE—Two bedroom sets 3 rocking chairs dining room set kitchen furniture and [illegible] furniture for 7-room flat 5[illegible] 51st st phone Piedmont 3396

FURNITURE of [illegible] rooms for rooming house cheap [illegible] Box 4520 Tribune

HEAVY and massive [illegible] walnut dining set 1[illegible] ft extension table 6 dining chairs and 2 [illegible] leather seat and back cost $1[illegible] if taken at once $[illegible]0 [illegible] 1[illegible]th st near Webster

NINE rooms of [illegible] furniture complete and well arranged nearly new best central residence section reserve best rooms and make profit reasonable terms to suit Box [illegible] Tribune

SIX ROOM furnished sunny upper flat, [illegible] new [illegible] rooms rented [illegible] Key Route rent [illegible] Telegraph ave

[illegible] up to date furniture rugs [illegible] of Prof [illegible] moved from Hillegass ave [illegible] our sales [illegible] sale in lots [illegible] reasonable prices sale [illegible] 9 a m [illegible] Oakland [illegible] 36 [illegible]th st near [illegible] phones Oakland 447 A [illegible]

FURNITURE REPAIRED

FURNITURE repairing fine upholstering and finishing [illegible] expert cabinet-maker 52[illegible] Telegraph ave phone Oakland 3[illegible] established 1887

ATTORNEYS AT LAW

AA—L ERNEST PHILLIP Attorney-at-Law 14 Bacon Block Oakland Cal, phones Oakland 161[illegible] Merritt 1394—General practice U S and State courts bank references

B H GRIFFINS Attorney-at-Law [illegible] S. Bank Bldg Oakland phone Oak 651

D A KNAPP attorney office First National Bank Bldg phone Oak 751

GEO F WILLIS [illegible] Attorney-at-law offices 417 19 First National [illegible] Bldg

HARRY C SCHROEDER [illegible] for foreign patents 41 15 First National Bank Oakland phone Oakland 2751

L S CLARK Attorney at Law, 861 Jackson st Consultation free, open evenings

F M BRUNER lawyer 872 Broadway, on the ground floor

R W KING Attorney at Law formerly Examiner Bldg now room 701 (7th floor) Pacific Bldg 4th and Market S F General practice court and office, no fee for consultation or in advance; moderate charges

A— PHILIP M WALSH, Attorney at Law

rooms 501 502 the Oakland Bank of Savings Bldg 12th and Broadway Oakland Cal office phone Oakland 303[illegible] residence phone Piedmont 201

A A MOORE attorney at law 15 2d st San Francisco

BEN F WOOLNER attorney and counselor at law and notary public First National Bank Bldg phone Oakland 29

STANLEY MOORE attorney at-law, Balboa Bldg San Francisco

CLINTON G DODGE room 305 Oakland Bank of Savings Bldg

DUDLEY KINSELL attorney-at law Oakland Bank of Savings Bldg, phone Oakland 1[illegible]34

D A KNAPP attorney Office First National Bank Bldg phone Oakland 5047

EDWARD R ELIASSEN attorney-at-law rooms 1113 and 1 15 Union Savings Bank Bldg Oakland Cal, phone Oakland 1069

A L FRICK attorney at law Bacon Bldg phone Oakland [illegible]906

FREDERICK E WHITNEY attorney-at law 95[illegible] Broadway rooms 17 and 19 phone Oakland 4878

GEO DeGOLIA Oakland Bank of Savings Bldg room 6[illegible]3 phone Oakland 38

GEO W REED attorney Union Savings Bank Bldg phone Oakland 651

GEO W LANGAN 202 203 Bacon Block; phone Oakland 1431

HARRY W PULCIFER attorney at-law Union Savings Bank Bldg, phone Oakland 1669

JOHNSON & SHAW law office 915 Union Savings Bank Bldg phone Oakland 3403

MELVIN C CHAPMAN attorney at law, Oakland Bank of Savings Bldg phone Oakland 536

MOVING AND STORAGE

BEKINS

OF COURSE

1070 Broadway near 12th st.

BEST service best workmen best prices at TRIBUNE Job Printing Department, 8th and Franklin sts

COOK MORGAN Storing and Moving Co. —Furniture pianos merchandise packing and shipping Office 502 14th st.; phone Oakland 3237

DENVER Express Co—Trunks and baggage moved [illegible] to and from all trains [illegible] Phones Oakland 136 Home A 136[illegible]

FURNITURE and carpets for sale for storage charges Apply warehouse of Lyon Storage Co [illegible] 29th st., near Grove st

FURNITURE stored in separate rooms at reasonable prices Porter, 1016 Broadway phone Oakland 1990

LYON STORAGE AND MOVING CO—Packing and shipping 437 14th st.; phones Oakland 2071 Home A 2071

PRESCOTT VAN AND STORAGE CO—Separate compartment hauling free. Office 11[illegible] 23d ave phones Merritt 482, Home P 1144

WE have a carload of horses to exercise see us for low rates in hauling and moving Phone Oakland 4646

HOUSE MOVERS

H B HENDERSON—Raising shoring, moving buildings bought and sold 461 22d st phone Oak 265[illegible] Home 6158.

J H LUTHGE—House mover 957 39th st phone Piedmont 2[illegible]

PLUMBING SUPPLIES

FIVE-FT porcelain enameled bath tub, one sanitary wash down toilet one elegant porcelain enameled lavatory, all complete for $39 90 Oakland Plumbing Supply Co 812 Broadway

DIAMONDS WANTED

HIGHEST prices paid for diamonds and old gold Schoenfeld & Co, 38 San Pablo.

PROPERTY TO EXCHANGE

COUNTRY grocery express agency and postoffice, 15 acres fruit alfalfa and 7-room house for bay improved property, full information in first letter R. Trancred Yolo Co Cal

EXCHANGE

Eleven elegant building lots located in Oakland's choicest residence district elevated and commanding fine view of bay and hills lots 35x120 street work complete, half block to car line 10 minutes to 14th and Broadway 3 blocks new Key Route, price $11 000 Exchange for improved property or good building lot close in will assume mortgage Let us know what you have

LEWIS & MITCHELL Inc owners 1262 Broadway Oakland Cal

FOR SALE or exchange for Oakland or Berkeley property east of Grove st about ½ acre of land 7 room hard finished house bath and pantry electric lights hot and cold water barn chicken house and yard water piped all over place one block from $40 0 0 school house and three blocks from train 7 large navel orange trees 4 walnuts, 4 cherries 4 bartlett pears 1 apple, 1 fig 1 plum fine lawn good concrete walk and street work all done, one of the nicest homes in the city price $3500 abstract furnished to purchaser Address Box 456 Healdsburg Cal

FOR exchange partial payment lot $625 or sell at discount Make offer to Mr Day 1070 Jackson phone Oakland 5909

NAPA COUNTY

160-acre mountain ranch on good road 8-room house barn 5 chicken houses springs water piped 15 acres vineyard 20 acres hay and garden land balance pasture price $4,0 clear exchange

SONOMA COUNTY

30 acres good building 24 acres bearing fruit horse cow tools crop stand of bees poultry price $6 0 clear, exchange

J H ... RDSON
1068 Broadway Oakland

TO EXCHANGE What have you to exchange for a pair of new and modern flats in a fine location price $7000 An elegant 7 room modern house on a large lot on a corner just completed price $7500 Two stores with living rooms in the rear and above on a good business street in Oakland price $1 000 12 lots in good district in Berkeley price $11 ... A business lot ... x118, on Fairly Armed price $ ... 000 A pair flats not modern but in fine condition rented in Berkeley price $4600 A lot 9x75 with store rented for $ 0 per month price $5000 Two houses on corner in Berkeley rents $39 per month price $4000 This is only a sample of the properties I have for exchange

D F MINNEY
422 11th st Oak first east of Broadway

WANTED—Good land in exchange for Oakland property as follows

Business lot old improvements 123x145 price $42 000

2 houses on a corner lot 45x102 in Berkeley rents $31 per month price $4000

Lot 45x8 with two modern flats first class district in Oakland price $7000

Lot 30x100 two elegant flats close in in Oakland price $ 000

Lot 50x100 four flats in fine district in Alameda price $10 000

Lot 30x82 business property in Oakland, 2 stores living rooms in rear above price $1 000

10 vacant lots $150 to $1500 each good district in Oakland

Lot 27x100 new cottage in fine neighborhood price $ 00

Will exchange any or all of the above properties for good ranch property What have you?

D F MINNEY
422 11th st Oakland

WILL exchange room furnished summer home at Ben Lomond for vacant property in or near Oakland or Berkeley 27 fine trees oak maple etc 5 feet on river fine swimming fishing and boating mountain water piped in and about place rest (in tent or cabin) must get nearer city might consider acreage Owner 1 First National Bank Building Oakland

160 ACRES will sell or exchange $3000 20 acres improved sel exchange $4 00 send for list Markley Co 1264 Bdwy

PROPERTY WANTED

I WANT desirable bungalow or cottage worth $4000 to $5 000 will give $2000 worth preferred stock in large grocery company and balance in monthly payments Address Box 4076 Tribune giving location and price

IF you want to sell your place QUICK at a reasonable price list with us at once HOLCOMB REALTY CO 306 San Pablo ave

HORSES AND VEHICLES

FOR SALE or will trade for horse about 1300 lbs one bay horse weight 1 50 lbs 2310 Railroad or Lincoln ave Alameda

FOR SALE—Strong wagon with pole and cover also light buggy all in good condition Call at 4100 E 14th st, Fruitvale

HORSES, wagons and harness all kinds bought sold and exchanged same for hire by day week or month auction sale every Wednesday and Saturday 11 a m outside horses sold on commission Oakland Teaming Co 4th st and 717 Clay st phone Oakland 8892

HORSES for sale, team for rent, two 5-year-olds, camp team Some good bargains at old Wells-Fargo barn, 12th and Kirkham

HACKS for weddings and funerals livery for hire horses boarded Dash way Stables 770 11th st phones Oakland 645 A 164

HORSE and wagon $70 buggy and horse $80 two hacks all kinds rigs cheap 370 11th st

Look Look

For sale a very fine team of geldings weight 1050 each 6 years old well later-broken have been driven double a dozen times 1 70 21st ave E Oakland

Reversible Columbia Trap

COMPARATIVELY NEW EXCELLENT BARGAIN MUST BE SOLD AT ONCE MAY BE SEEN AT BROSNAHAN'S 12TH AND MADISON PHONE OAKLAND 8102

SOUND gentle horse for sale cheap Apply at 5530 San Pablo ave

WANTED—Horse for laundry wagon 1000 lbs Apply 1051 West st

AUTOMOBILES

AN 08 7-passenger Studebaker fully equipped 191 Chalmers Detroit roadster 1909 touring car Marion Packard touring car all the above are in first-class condition and each one is offered at a bargain Hugo Muller Auto Co 4 8 Van Ness ave San Francisco

ALUMINUM brazing aluminum solder manufacturers dies and models radiators repaired Von Seiker with Olsen & Hunter 12th and Jackson sts, phones Oakland 4076 A 1 43

A BARGAIN in used car can be used as tonneau car or runabout in sale all condition tires all new Apply at Studebakers 12th and Jackson

FRANKLIN touring car 2 Mitchell runabouts 1 Mitchell roadster 1 Cadillac touring car for sale all of the above cars are in first class condition and for sale at reasonable prices Oser & Hunter Auto Co 12th and Jackson sts

FOR SALE—Automobile runabout best and cheapest ever offered in Oakland excellent condition Pierce Arrow Address Box B 739 Tribune

FOR SALE—Fully equipped passenger Rambler will take runabout in trade no matter as part payment 1038 4th st evenings

FOR SALE—Slightly used 1910 5 passenger Mitchell top glass front etc Phone Merritt 2918

MUST sell passenger Franklin 07 Spott Bros, 411 Grove st Oakland

NEARLY new 6-cylinder car cheap for cash Box 4961 Tribune

7-PASSENGER Thomas flyer lately overhauled mechanically newly painted new top, new chains sprockets Bosch magneto; tire pump must be sold Call and see car 1717 Market st, Oakland

FLAT IRONS

LADIES, iron or cook with an Imperial self-heating flat iron. Full particulars at 1341 Broadway.

OFFICIAL RECORDS

DEEDS RECORDED THURSDAY JUNE 9

Phillip and Mary A Michels (wife) to Harriet Wo dl ... NE East Twentieth street 211 60 SE Twenty fourth avenue SE 35 by NE 100 portion lot 4 block M map subdivision Fifty Associates tract Oakland $10

I S Morsman et als to Philip J Schaumburg lots 30 and 37 map Recreation Park No 2 Brooklyn township $10

F S and Mary A Morsman (wife to Martha A Sel ... lot ... map same Brooklyn township $10

William D Turner (single) to Flora Park Company S 40 feet lot 34 block W map No 3 Roberts & Wolfskill tract Oakland $10

Harriet W D Palmer (widow) to Margaret P Wel ... wife Julius R) P Piedmont avenue 144 ... intersection with S line lot 4 ... NE 30 48 along a curve to right radius 10 feet 19 ... hence along curve to left radius of 340 ... to last curve 40 ... feet SW 87 ... Piedmont avenue N on a curve to left radius of 1-00 feet to beginning portion lot 4 map Berkeley property Berkeley $10

C C and Clara A Myers (wife) to Dionysius P Ver ... W Ralston street 100 N Fonta ... N 35 b W 120 N 35 feet lot 10 block 5 State University Homestead Association No 3 Berkeley $10

A J and Sophie M Snyder (wife) to A K Perel ... undivided one half lot 9 map Snyder's subdivision Telegraph avenue in Oakland and Berkeley Oakland $10

Same to same SE Woolsey street and Telegraph avenue E 127 0 S 120 W 40 N 37 2 W 110 N 57 0 to beginning lot 4 and portion lots 3 and 5 map same Berkeley $10

A K and Anna H Percival (wife) to A J Snyder married S Woolsey street 1 7 ... Telegraph avenue W 40 S 1 0 N 17 2 W 110 SW 104 40 NE 178 74 N 1 78 lots 1 and 2 and portion lots 3 and 5 map same Berkeley $10

West Oakland Bank and Trust Company to ... R ... NW Ab... street ... NE Sutter ... SW ... lot 24 ... k F map Valley View tract Brooklyn township $10

David R ... (single) to Annie E ... (wife ... SE Bay street 408 NE ... Fruitvale ... lot 22 ... map Hemphill ... Brooklyn township $10

The ... Syndicate to William T Woollett (single ... lot 24 and ... fe t lot ... Twentieth street tract Oakland $1

B ... and Mary J Eels (wife) to Katie B ... W Wakefield avenue intersection line ... lots 1 and 2 block ... SW 02 3 to NE ... Twenty-fifth street ... lot ... SW Wakefield avenue ... 5 feet ... Building line lots 1 and ... block ... map Highland Park ... Oakland $10

F I ... Tapscott to John R Bro... 1 block ... map Kimsell tract No 2 Brooklyn township $10

... and Maria Lainhas (wife) to Antonio ... Manuel R ... W Helen street ... Peralta Homestead Association Oakland $10

Anna and Henry Mehrs (husband) to Wilhelmina ... (wife Charles R ... NW F ... Benton W 131 N 40 F 131 S 40 ... block G Pacific Investment Company's property at Martinez street ... Alameda $10

Cerne F and Lizzie M Shrl... Fruitvale Grove street 100 80 N Fifth ... 147 N 4 ... lot 2 Oakland $10

Edward M and George F Marquis to Wilhelmina O Landsberger (wife Louis) lot 9 ... map Inwood Park Berkeley ... $5

Stell ... to Sarah E Will (single) SW ... and West street S 100 by W 10 ... block 182 Kellersberger's map Oakland $10

Louis Landsberger to Wilhelmina O Landsberger wife Louis 3 block ... map Berkeley gift

DEEDS RECORDED FRIDAY JUNE 10

S A and George Potter wife to Emily A Davis ... trustee Harry B Davis ... block ... Valley View tract resubdivision ... $10

... A Davis trustee to Harry B Davis ... Oakland $10

Jull A and Victor M Duhem to Elaine F Duhe (single) intersection SE Golden street with ... 708 SW 162 08 SE ... 117 74 NW 134 97 ... map Fruitvale Park Brooklyn township $10

Harr ... Realty Company to Matthew A Williams (married ... block K map Regents Berkeley $10

Mar S C and A P Bates (husband) to ... lot ... block B map Laney Davenport tract Brooklyn township $10

Margarete Prato (widow) to Ghiorso Mico and ... SW county road from S ... to Andrews Landing about ... lands ... corner Lemmons ... NW line of marsh ... SE ... containing 10 acres Eden township $10

... Herr ... G Herr and O A Smith SE Jones 25 SW Marshall SW 79 SE ... NW 131 43 lots ... and 17 map ... tract Brooklyn township $10

... C Wieben (single) ... and Blanch White (wife) NW Thirty-sixth street 283 NE ... 32 44 by NW ... lot 4 and ... map property R Cords ... Brooklyn township $10

... and Elle Chouralis ... John R ... lot 2 ... map Oakland ... $10

A ... and Mattie P Frick (wife) to Harriet Dix ... lots 96 and 97 map Redwood Park Brooklyn township $10

Hyram C Chapel to May Mason ... S Fr... street 140 W Willow W 37 0 by S 11 ... lot 22 ... F Carde tract Homestead Oakland $10

Allen D and Amelia I Wilson to Mary F Stein lot 20 Mesa Alta tract No ... Oakland $10

Edward W and Catherine A Farmer to Raymond ... and Alwena Heine N Alleen street 200 E ... portion lot ... block D ... Brimingham ... also portion Bowes & Fitzgerald tract Oakland $10

Mar D Jacobsen (widow) to Jose C ... (single) subdivisions B and ... map No 2 Watts tract Oakland $10

Claremont Land Company to Mary F Ilkn ... (married) lot 10 block 2 map North Claremont Berkeley $10

Florence S and George A Hammore to Nelson Sun ... (widower) ... Twenty seventh street 173 ... Grove W 37 ... 24 84 ... 36 ... 07 87 Oakland $10

William and Jessie Wenban (wife) to W H McN ... intersection NW ... street with SW ... SW 71 4 b NW ... lot block 18 of Stratton's map Alameda $10

W H and Delphine McNaughton to William and Jessie Wenban wife ... same ... $10

Hiram ... Caperton & McWhirter tract Alameda $10

Ra ... and Estella Br... to C F Strick ... SE Quarry ... NE ... lots 3 and 4 block ... Eden township $10

C ... Schr ... to ... Baum ... SE county road ... Palm avenue SW ... NW 000 ... county road ... Claremont 3050 NE ... Martha township $1

A ... and Wife ... Arthur M ... Forty-first street 10 W ... W 40 ... N 10 ... Rowland & Fitz ... Oakland $10

Crocker H and Minnie Heissner (wife) to Otto A B ... W Moss street ... S Railroad ... Park tract Alameda $10

Ma ... W and Charles A Whitmore to Willis F D ... Alcatraz avenue ... Oakland ... deed $10

... and ... Telling (wife) to Mrs H J ... Thirty-fifth ... Telegraph avenue ... 19 10 W 26 feet ... map B portion estate A C Brown Oakland $10

A ... W Eldredge (wife William S) to Ellen B ... Cecilia ... lot 79 map Piedmont ... Lake Oakland $10

... J ... Strang (husband) to W C L ... lots 8 11 and 15 map resubdivision block ... Highland Park Terrace Brooklyn township $10

H ... to Marie M Feix S Santa Clara avenue 172 W St Charles street ... lot 41 ... tract Alameda $10

Oakland Development Company to W B ... lot ... block B map Cherry Land tract Eden township $10

W ... and Fralsa V Huntington to Benjamin ... lot 22 block ... map Highland tract ... Brooklyn township $10

T ... Realty Syndicate to Edward M Baggs ... beginning at ... 30 acre tract conveyed to R ... Syndicate 94 D ... SW ... from ... thereof S W 247 2 SW ... 42 NE 213 20 NW 2 ... NW 250 containing 3 13 acres Oakland $10

BUILDERS CONTRACTS

May 26—F B Braden owner with S Kulmar & Co contractors W Oakland ... 140 Bare Vista avenue Oakland for $1 ... plans specifications filed Recorded June ...

... W and Arthur C ... with Leach & Bennett contractors—NE corner Park and Cross roads known as lot 21 block 2 Claremont Manor Oakland for $9010 plans specifications filed Recorded June 10

Chinese Otter Hunters Slain by Brigands

VICTORIA B C June 11—Eighty Chinese otter hunters were slaughtered by brigands near Manchuli ... Russian Chinese frontier May 19 according to advices received here today The Chinese had taken a thousand otterskins when the brigands attacked them killing most of the hunters and making away with the stock of skins

GOTHAM RESERVES EXCEED LEGAL RULE

Weekly Report On Condition of the New York Banks.

NEW YORK June 11—The statement of Clearing House banks for the week shows that the banks hold $..,009 775 more than the requirements of the 25 per cent reserve rule This is an increase of $2 539 800 in the proportionate cash reserve as compared with last week

Loans $1 292 120 800 increase $4 451 300
Deposits $1 184 276 300 decrease $2 87 800
Circulation $48 129 400 increase $137 000
Legal tenders $68 843 100 increase $730 100
Specie $2 0 120 900 increase $1 091 600
Reserve $3 9 61 000 increase $1 821 700
Reserve required $296 060 225 decrease $718 1 0
Surplus $83 009 775 increase $2 539 8 0
Ex United States deposits $24 521 000 increase $2 141 2 0

The percentage of actual reserve of the Clearing House banks today was 27 10

The statement of banks and trust companies of Greater New York not reporting to the Clearing House shows

Loans $ ... 0 1 400 decrease $9 077 100
Specie $1 0 4 1 400 increase $810 100
Legal tenders $2 1 9 200 increase $167 800
Total deposits $1 202 0 400 decrease $1 7 200

Local Markets.

BUTTER, CHEESE AND EGGS

Butter—Fresh creamery extras 28c per lb weak Firsts 27c seconds 26c

Cheese—California fancy flats 14c per lb weak do firsts 13½c firm do seconds 12½c steady fancy Young Americas 16½c steady do first 1 c firm New York fancy 20c firm Wisconsin singles 10c firm

Eggs—California fresh per dozen cases included

Cralles—	June 7	June 8	June 9	June 10
Extras	27c	27c	27c	27c
Firsts	...	...	...	25½c
Seconds	...	...	23	23½c
Thirds	20c	20c	20c	20c

POULTRY AND GAME

Poultry (per dozen) Hens $5 50@6 for small $6 ... for large and $8@10 for extra young roosters $5 ... old roosters $ ... fryers ... broilers $4@4 50 for large and $ 50@ for medium and $2 50@3 for small ... $7@10 pigeons $1 75@2 squabs $2 50@3 geese nominal

Game (per doz)—Nominal

POTATOES ONIONS AND VEGETABLES

Potatoes (per ctl) Per box 40@50c in sacks 75c@$1 per ctl old ... Burbanks nominal

Onions (per ...)—New red $1 40@1 60 new yellow $1 60@1 ...

Vegetables Asparagus 70c@$1 50 per box ... per box ... peas ... per sack string beans ... summer squash ... for small and $1 ... for large ... eggplant ... per lb green peppers ... per lb ... new ... per ctl cucumbers ... per ... cauliflower 40@ ... per dozen ... carrots ... per sack rhubarb ... per box ... green corn ... for Alameda ... for Winters

DECIDUOUS AND CITRUS FRUITS

Strawberries Longworths $8@10 per chest ... other large varieties $3@ ... per chest

Raspberries—$4@5 per chest

Loganberries—$ ... for red and $2 50@3 50 for ...

Blackberries $4@6 per chest

Gooseberries English $6@10c per lb

Currants $6@7 per chest

Cherries ... per lb ... in bulk 4@6c per lb for black 4@6c for Royal Anne and ... for white

Apples New crop ... @$1 25 for large and 40 ... boxes old crop $1 ... @1 75 per box

Lemons 40@75 per box or crate

Plums ... per box

Apricots ... per crate and 40@65c per basket ... per lb

Cantaloupes (per crate) Poorles $1 ... @1 50 ... $1 ... @ ...

Citrus Fruits (per box)—Navel oranges $2 ... @3 25 per fancy $ ... for choice and $1 50@1 75 ... standard ... tangerines $1 25@1 75 per box grapefruit $2 50@3 for seedless lemons $3 75@ ... for fancy $ ... for choice and $1 25@1 75 for standard limes $6 00@7

Tropical Fruits Bananas 75c@$1 75 per bunch for Hawaiian and $ ... 00@3 for Central American, pineapples $2 50@3 50 per dozen

BEANS AND SEEDS

Beans per ... Bayos $ ... 7 pea nominal small white $4 ... large white $3 ... @ ... pink $ ... blackeye ... limas $4 ... red kidneys $ ... 0 ... 70 and red beans $4 00@4 ... garbanzos $ ... nominal

Seed —Brown mustard 4c yellow mustard ... flaxseed ... canary ... alfalfa ... rape 1@2½c timothy ... hemp 3 ... millet 2½c per lb

Dried Peas—Green $3 65@3 75

HAY AND FEEDSTUFFS

Bran $ ... per ton for white and $21 50 for red

Middlings—$28@3 per ton

Shorts $ ... per ton

Feedstuffs Rolled barley $23 50@24 rolled oats for ... $ ... mixed feed $ ... for average lots oilcake meal —— cocoanut cake or meal at mills $2 ... in 20 and 10 and $23 00 in 5 ton lots jobbing $26 corn meal $38@39, cracked corn $40 alfalfa meal carload lots $ ... jobbing $ ... red eye alfalfa meal $1a in car lots and $1 for jobbing Caproco oil cake meal $30 00 per ton

Hay Wheat $ ... wheat and oat $9@15 tame oat $10 ... volunteer wild oat $7 ... alfalfa $ ... stock hay $6@7 per ton ... 40@60c per bale

SAN FRANCISCO SHIPPING

COAST AND GEODETIC SURVEY

Time and heights of high and low water at Fort Point entrance to San Francisco Bay By authority of the superintendent

The ... time at Meiggs ... wharf is twenty ... minutes later than at Fort Point The height of tides is the same at both places

The ... of the high and low water at Webster st ... is forty minutes later than ... below

JUNE 11 TO 14

	A M Time	Feet	A M Time	Feet	P M Time	Feet	P M Time	Feet
	L W		H W		L W		H W	
11	...	...	...	0 3	...	...	10 17	3 4
13	...	...	...	0 3	...	...	10 57	3 4
14	...	...	...	...	...	5 3		
	H W		L W		H W		L W	
1	...	...	...	...	3 8 11	4	1 4 1 04	0 4
1	...	2 1	...	...	3 8 12 4	...	1 8 1 ...	...

JUNE 11

Sun Rises 4 46 Sun Sets 7 33

MOVEMENTS OF STEAMERS

Steamers due to arrive and depart from San Francisco for the next few days are as follows

Steamers	Arrive	Due
...	Puget Sound ports	June 1..
...	Santa Cruz via San Diego	June 1
...	...	June 1..
Sea ...	Mendocino and Point Arena	June 12
...	Portland—San Pedro	June 1..
...	...	June 2
J B Stetson	Portland and Astoria	June ..
Bear—	Portland and Astoria	June 13
Santa Rosa—	San Diego and way ports	June 13
Claremont—	Santa Fe Lino	June 13
Sierra—	Hilo	June 14
State of California—	Eureka Arcata etc	June 14
...	Los Angeles ports	June 14
M ... Plant—	Coos Bay	June 14
...	Portland and Astoria	June 14
City of Para—	Ancon	June 16
Ad...	Sampson—Seattle and Tacoma	June 16
...	Los Angeles ports	June 16
...	Elder Los Angeles ports	June 16
F A Kilburn—	Eureka Arcata etc	June 16
...	Point Arena and Albion	June 16
Norwood—	Grays Harbor	June 16
Siber—	Hongkong via Yokohama and Honolulu	June 17
City of Puebla—	Puget Sound Victoria	June 17
...	Portland and Astoria	June 17
...	San Diego and way ports	June 17
Mariposa—	Tahiti	June 18

DEPART

Steamers	For	Due
Buckman—	Los Angeles ports	June 12
Watson—	Sound ports	June 1..
...	Seattle and Tacoma	June 1..
Santa Barbara—	Grays Harbor	June 1..
...	Point Arena	June 1..
Governor—	San Diego and way ports	June 1..
F A Kilburn—	Eureka Arcata etc	June 11
...	San Pedro and way ports	June 1
Claremont—	Astoria and Portland	June 13
...	Grays Harbor	June 13
Rainier—	Eureka	June 13
Charles Nelson—	Port Los Angeles	June 14
Queen—	Victoria and Puget Sound	June 14
Nevadan—	Honolulu Port Allen and Kaanapali	June 14
Hilonian—	Honolulu and Port Allen via Puget Sound	June 15
City of Topeka—	Mexican ports	June 1..
...	Los Angeles ports	June 15
...	Point Arena and Mendocino	June 1..
Brunswick—	Fort Bragg	June 1..
M F Plant—	Coos Bay	June 1
State of California—	Eureka Arcata etc	June 16
Santa Rosa—	San Diego and way ports	June 16
Geo W Elder—	Astoria and Portland	June 16
Norwood—	Los Angeles ports	June 16
Nebraskan—	Tehuantepec	June 17
F A Kilburn—	Eureka Arcata etc	June 17
J. B Stetson—	Astoria and Portland	June 17

STOCKS REBOUND AFTER BAD BREAK

Uncertainty as to Legislation Is Cause of Shifting Figures.

NEW YORK June 11—Stocks broke violently to the lowest level of the year Monday and rebounded even more wildly on Tuesday on the announcement of the agreement between the government and the railroads on the rate controversy Uncertain and narrow fluctuations followed in view of the conflicting views expressed by railroad and financial authorities over the new situation and the remaining uncertainty over the railroad bill in Congress The government report on wheat supplemented the good promise of the cotton report Money markets here and abroad turned definitely towards ease The May accumulation of copper stocks was a hurtful factor Iron prices remained unstable but sentiment in that industry was improved

Tacoma Car Service Tied Up by Fire

TACOMA Wash June 11—Two horses were burned to death 300 feet of Milwaukee main line railroad trestle was badly charred street car service was paralyzed for two hours and a property loss of $7750 was entailed in a night spectacular fire last night that completely consumed the old empty factory and warehouse of the Willamette Casket Company and the fuel yards of Louis Ganer East Twenty fifth street and McKinley avenue The casket factory had stood vacant for two years

Guests at Oakland Hotels.

The following arrivals are at the local hotels

Crellin Hotel Mrs W J Browning Woodland R C McLean, Upper Cap Le Lepirn city H C Crew Chicago P Ball Willows D A McDonald San Francisco J H Coleman Santa Maria S T Shermantries city J M Donald city C Alexander San Francisco H A Ingalls Bakersfield Louise M Laughlin ... McLaughlin Jackson Ills Jeh ... Hal ler New York F Bryson Los Angeles

Adams Hotel—J Carlton A D Lurton H ...

Metropole Hotel—P F Keller ... Fray ... Alfred Dixon city W H ... and wife Miss Dorz Upton Sacramento ... C Buler Taft Nev A R Cohn and family Frankfort Ill

Athens Hotel—R von Turne Seattle ... Hudson and wife Fresno J C Hau... G R Tater and family Oakland C F Hagen Santa Rosa J H Bhink Master Sh... Chicago R C Purcell Oakland

Key Route Inn—Mrs R Clarke Los Angeles Louise Clarke city S Clarke and wife Visalia Mrs R Cleaver Pomona C ... R R Drake New York D G Pitt ... ... Larke Winters

LEGAL

DELINQUENT SALE NOTICE

El Oro Quartz Mining Company Location of principal place of business Oakland Cal Location of work Washington County of Nevada Cal

Notice—There are delinquent upon the following described stock on account of assessment (No 2) levied on the 18th day of April 1910 the several amounts set opposite the names of the respective shareholders as follows

Names	No Cert	No Share	Amt
H M Fraser	35	500	$ 5 00
H M Fraser	36	200	10 00
H M Fraser	40	500	5 00
H M Fraser	41	300	15 0
Harry B Gray	1	1000	50 00
Harry B Gray	2	1000	0 00
Harry B Gray	3	1000	50 00
Harry B Gray	46	100	5 00
A J Goodfriend	29	1000	0 00
A J Goodfriend	30	1000	50 00
A J Goodfriend	32	250	12 50
A J Goodfriend	80	1000	0 00
A J Goodfriend	81	475	23 75
James M Fly	4	1000	50 00
James M Fly	5	1000	50 00
James M Fly	6	100	0 00
V W Lothrop	22	1000	0 00
V W Lothrop	23	...	2 00
V W Lothrop	47	142	7 10
V W Lothrop	51	14	6 10
V W Lothrop	62	7	3 60
F J Montgomery	27	1000	50 00
F J Montgomery	28	1000	50 00
Fred Johnston	53	500	25 00
Fred Johnston	54	500	25 00
Fred Johnston	55	500	25 00
Fred Johnston	76	1000	50 00
John Emmeluth	63	500	25 00
John Emmeluth	64	500	25 00
J A Morrel	82	52	26 25

And in accordance with law and an order of the Board of Directors made on the 8th day of April 1910 so many shares of each parcel of such stock as may be necessary will be sold at public auction at the office of the ... room ... of Bacon Block Oakland Cal on Monday the 20th day of June 1910 at 2 p m of said day to pay said delinquent assessment thereon together with costs of advertising and expenses of sale

F A STANFORD Secretary
Office room 204 Bacon Block Oakland Cal

NOTICE OF TIME SET FOR PROVING WILL ETC

In the Superior Court of the County of Alameda State of California

In the matter of the estate of John Henry Rohr sometimes known as John H Rohr deceased

Notice of time set for proving will etc and application for letters of administration with will annexed

Notice is hereby given that a petition for the probate of the will of John Henry Rohr sometimes known as John H Rohr deceased and for the issuance to Lillie H Rohr of letters of administration with the will annexed has been filed in this Court and that Friday the 24th day of June A D 1910 at 10 o'clock A M of said day at the Courtroom of Department No 4 of said Court at the Court House in the City of Oakland in the County of Alameda has been set for the hearing of said petition when and where any person interested may appear and contest the same and show cause if any they have why said petition should not be granted

Dated June 10 1910

JOHN P COOK Clerk
By W W CRANE Deputy Clerk
OTTO IRVING WISE
Attorney for Petitioner First National Bank Building San Francisco Cal

NOTICE TO CREDITORS

Estate of Edward Geldermann deceased

Notice is hereby given by the undersigned executrix of the estate of Edward Geldermann deceased to the creditors of and all persons having claims against the said deceased to exhibit them with the necessary vouchers within four months after the first publication of this notice to the said executrix at the office of Marcuse & Marcuse 918 Broadway Oakland Cal which said office the undersigned selects as her place of business in all matters connected with the said estate of Edward Geldermann deceased

ALICE GELDERMANN
Executrix of the estate of Edward Geldermann deceased
Dated Oakland June 9 1910
MARCUSE & MARCUSE
Attorneys for Executrix 918 Broadway Oakland Cal

NOTICE OF PRIMARY ELECTION

NOTICE OF PRIMARY ELECTION IN THE CITY OF OAKLAND TO BE HELD ON THE 14TH DAY OF JUNE 1910, TO NOMINATE CANDIDATES FOR THE OFFICE OF FREEHOLDER THE NAMES AND ADDRESSES OF ALL PERSONS FOR WHOM NOMINATION PAPERS HAVE BEEN FILED THE DATE OF THE PRIMARY ELECTION THE HOURS DURING WHICH THE POLLS WILL BE OPEN AND DESIGNATING POLLING PLACES IN EACH PRECINCT

Notice is hereby given by the City Clerk of the City of Oakland that a primary election will be held in the City of Oakland, County of Alameda State of California on Tuesday the 14th day of June 1910 at which the respective political parties of the City of Oakland shall nominate candidates for membership on the board of fifteen freeholders to be elected on July the 6th 1910, for the purpose of preparing and proposing a charter for the City of Oakland pursuant to the provision of the constitution and laws of the State of California

At such primary election the polls will be opened at 6 o'clock of the morning of the day of such primary election and will be kept open until 6 o'clock in the afternoon of the same day when the polls will be closed

The names and addresses of all persons for whom nomination papers have been filed together with their proper party designation and the title of each office are as follows

REPUBLICAN PARTY

For member of the Board of Freeholders
R H Chamberlain 41 Bella Vista Ave
William C Clark 61 Montecito Ave
I H Clay, 348 Euclid Ave
Charles H Daly 1324 Tenth Ave
George W Dornin 2069 Webster St
W A Dow 1270 Twenty-third Ave
Albert H Elliot 1305 Telegraph Ave
Raymond B Felton 4618 Georgia St
John Forrest 263 East 18th St
T M Gardiner 1376 Nineteenth Ave
Robert B Gaylord 170 Perkins St
Richard M Hamb 349 Thirty-fifth St
Hugh Hogan 121 Lake St
T B Holmes 1253 Twenty third Ave
H C Ingram Arcade Hotel Grove St and San Pablo Ave
Albert Kayser 399 Lee St
R J Montgomery 1407 Grove St
George C Pardee 672 Eleventh St
Harrison S Robinson 556 Thirty seventh St
Fred L Shaw 732 Fifty third St
J W Smart 850 Forty third St

DEMOCRATIC PARTY

For member of the Board of Freeholders
J C Bullock 16 6 Twelfth St
Thomas O Crawford 510 Twenty-eighth St
Dennis S McCarthy 3807 West St
John J McDonald 42 Twenty seventh St

The Polling places in each precinct are as follows

FIRST WARD

Primary Precinct No 1—No 5875 San Pablo Ave
Primary Precinct No 2—Southeast corner Fifty fifth and Grove Sts
Primary Precinct No 3—No 4971 Telegraph Ave
Primary Precinct No 4—Tent at Key Route Depot Piedmont Ave between Fortieth and Forty-first Sts
Primary Precinct No 5—No 3922 Telegraph Ave
Primary Precinct No 6—No 4610 Grove St
Primary Precinct No 7—Tent, corner of Apgar and Grove Sts
Primary Precinct No 8—Tent NW corner of Apgar and West Sts

SECOND WARD

Primary Precinct No 9—No 64 Hannah St
Primary Precinct No 10—No 21 0 Peralta St
Primary Precinct No 11 No 974 Twenty fourth St
Primary Precinct No 12—No 1001 San Pablo Ave
Primary Precinct No 13—No 847 Thirty first St
Primary Precinct No 14—Corner of Thirty fourth St and Telegraph Ave
Primary Precinct No 15—No 780 Telegraph Ave

THIRD WARD

Primary Precinct No 16—1426 Fourteenth St
Primary Precinct No 17—Tent NW corner Fourteenth and Linden Sts
Primary Precinct No 18—Tent NW corner Eighteenth and Brush Sts
Primary Precinct No 19 Tent corner Eighteenth St and San Pablo Ave
Primary Precinct No 20—Tent corner Twenty first St and San Pablo Ave

FOURTH WARD

Primary Precinct No 21—No 1776 Seventh St
Primary Precinct No 22 Tent NW corner Seventh and Willow Sts
Primary Precinct No 23—Tent, NW corner Seventh and Chester Sts
Primary Precinct No 24—Tent north side Seventh St at intersection of Magnolia
Primary Precinct No 25—Tent NW corner Seventh and Filbert Sts
Primary Precinct No 26—No 672 Seventh St
Primary Precinct No 27—No 1056 Market St

FIFTH WARD

Primary Precinct No 28—979 Franklin St between Ninth and Tenth Sts
Primary Precinct No 29—370 Eleventh St between Franklin and Webster
Primary Precinct No 30 Kane & Daly's Stable Fourteenth and Webster
Primary Precinct No 31—Store at NW corner of Twenty fourth St and Bay Place
Primary Precinct No 32—1730 Webster St near Bay Place

SIXTH WARD

Primary Precinct No 33—No 1741 Seventh St
Primary Precinct No 34 SW corner of Seventh and Chester Sts
Primary Precinct No 35—No 1265 Seventh St
Primary Precinct No 36—SW corner of Seventh and Linden Sts
Primary Precinct No 37—733 Seventh St (Kelley's warehouse)
Primary Precinct No 38—NW corner of Fourth St and Broadway
Primary Precinct No 39—NE corner of Fourth and Webster Sts
Primary Precinct No 40—NE corner of Fifth and Harrison Sts

SEVENTH WARD

Primary Precinct No 41—Corner Fifth Ave and East Eighteenth St
Primary Precinct No 42—Corner East Fourteenth St and Tenth Ave
Primary Precinct No 43 1628 Thirteenth Ave
Primary Precinct No 44—Tent corner East Fourteenth St and Eighteenth Ave
Primary Precinct No 45 Tent corner East Fifteenth St and Twenty third Ave
Primary Precinct No 46 Tent corner East Twelfth St and Twenty third Ave
Primary Precinct No 47—SE corner Thirteenth Ave and East Fourteenth St
Primary Precinct No 48—Corner Sixth Ave and East Twelfth St

(IN FIRST WARD)

Primary Precinct No 49—Gregory's, Broadway and Fourth Ave

(IN SEVENTH WARD)

Primary Precinct No 50—Tent north side of East Fourteenth St between Twenty fifth and Twenty sixth Aves

(IN FIRST WARD)

Primary Precinct No 51—Upper Fruitvale Fire House (Hopkins St)

(IN SEVENTH WARD)

Primary Precinct No 52—Tent corner East Twenty seventh St and Fruitvale Ave

(IN SEVENTH WARD)

Primary Precinct No 53—Fire House, No 1305 Basset St

(IN SEVENTH WARD)

Primary Precinct No 54—Galloway Flock (south side of East Fourteenth St)

(IN SEVENTH WARD)

Primary Precinct No 55—Tent corner East Fourteenth St and Forty-sixth Ave

(IN SEVENTH WARD)

Primary Precinct No 56—Basement of Lockwood School

(IN SEVENTH WARD)

Primary Precinct No 57—Tent next to the office of "Review" East Fourteenth St

FRANK R THOMPSON
City Clerk
By E F HOLLAND Deputy.
Dated, Oakland June 3, 1910.

LEGAL.

Proposals For Supplies

For the County of Alameda State of California required for the various departments of the county government

Sealed proposals will be received by the Board of Supervisors of Alameda County at the Board rooms in the annex to the Hall of Records in the City of Oakland County of Alameda State of California until 10 o'clock A M on Monday June ..., 1910 (at which time and place they will be opened in the presence of the bidders) for furnishing at such times and in such places and in such quantities as may be required supplies for the Alameda County Infirmary the various departments of the county government Court House Hall of Records at the County Jail Detention Home and Receiving Hospital of the County of Alameda consisting of fish drugs and chemicals stationery wood and coal groceries provisions etc dry goods clothing etc meats etc fruits and vegetables from date of contract to Jan 30 1911 inclusive as per specifications and provisions of schedules to be furnished by the Clerk of this Board adopted by this Board June 6 1910 and according to the conditions and requirements in such schedules contained

The County of Alameda through the Board of Supervisors reserves the right to use in the several departments of the county government greater or less quantities than enumerated in the proposals and schedules should the public interests so require bids to be awarded to the person or persons whose bid is the lowest on any item or items

The Board of Supervisors also in considering any bids reserves the right to reject any and all proposals should the public interest so require

Samples where required are to be presented for examination by the Board of Supervisors at the Board room the same to be properly marked with name of bidder and schedule number. Sample submitted by successful bidders to become the property of county without cost county to have right to credit amounts due contractors for any claims that may accrue through breach of contracts

No bid will be considered unless made upon said schedules nor unless accompanied by certified check payable to the order of John P Cook Clerk of the Board of Supervisors certified by some responsible bank for an amount which shall not be less than 10 per cent of the aggregate amount of the proposal or proposals which it accompanies

Said check to be forfeited to the County of Alameda as agreed and liquidated damages should the party or parties to whom the contract shall be awarded fail to enter into the contract within ten (10) days after the award or fail to give a bond required by the Board for the faithful performance of the contract

All bids must be inclosed in sealed envelopes addressed to the Board of Supervisors of Alameda County and be indorsed on the envelope furnished by the clerk "Proposals for furnishing supplies for the County of Alameda" required by the various departments of the county government" giving the general name and number as on the schedules or as otherwise provided in schedules

Dated June 6 1910

C F HORNER
Chairman of the Board of Supervisors Alameda County California
JOHN P COOK
Clerk of the Board of Supervisors

NOTICE OF TIME SET FOR PROVING WILL ETC

In the Superior Court of the County of Alameda State of California

In the matter of the estate of John Phillips deceased

Notice of time set for proving will etc and application for letters of administration with will annexed

Notice is hereby given that a petition for the probate of the will of John Phillips deceased and for the issuance to George Sauer of letters of administration with the will annexed has been filed in this Court and that Thursday the 16th day of June A D 1910 at 10 o'clock A M of said day at the Court room of Department No 4 of said Court at the Court House in the City of Oakland in the County of Alameda has been set for the hearing of said petition when and where any person interested may appear and contest the same and show cause if any they have why said petition should not be granted

Dated, May 31 1910

JOHN P COOK Clerk
By W W CRANE Deputy Clerk
TUM SUDEN & F M SUDEN
Attorneys for Petitioner 751 53 Pacific Bldg San Francisco Cal

NOTICE OF TIME SET FOR PROVING WILL ETC

In the Superior Court of the County of Alameda State of California

In the matter of the estate of M J Kerwin deceased

Notice of time set for proving will etc

Notice is hereby given that a petition for the probate of the will of M J Kerwin deceased and for the issuance to Mary E Kerwin Clement C Jorrnes and R M Fitzgerald of letters testamentary thereon has been filed in this Court and that Thursday the 16th day of June A D 1910 at 10 o'clock A M of said day at the Courtroom of Department No 4 of said Court at the Court House in the City of Oakland in said County of Alameda has been set for the hearing of said petition and proving said will when and where any person interested may appear and contest the same

Dated June 2 1910

JOHN P COOK Clerk
By W W CRANE Deputy Clerk
CARL H ABBOTT
Attorney for Petitioners Oakland Bank of Savings Building Oakland Cal

NOTICE OF TIME SET FOR PROVING WILL ETC

In the Superior Court of the County of Alameda State of California

In the matter of the estate of Mamie Alice Cooper deceased

Notice of time set for proving will etc

Notice is hereby given that a petition for the probate of the will of Mamie Alice Cooper deceased and for the issuance to Julia P Spen ... of letters testamentary thereon has been filed in this Court and that Thursday the 23d day of June A D 1910 at 10 o'clock A M of said day at the Courtroom of Department No 4 of said Court at the Court House in the City of Oakland in said County of Alameda has been set for the hearing of said petition and proving said will when and where any person interested may appear and contest the same

Dated June 9 1910

JOHN P COOK Clerk
By W W CRANE Deputy Clerk
JOHN W STETSON
Attorney for Petitioner Oakland Bank of Savings Building Oakland Cal

IMPORTANT NOTICE TO VOTERS OF REGISTRATION

Office of John P. Cook, County Clerk, Oakland, Alameda County, California.

NOTICE IS HEREBY GIVEN THAT, IN ACCORDANCE WITH THE PROVISIONS OF SECTION 1094 OF THE POLITICAL CODE OF THE STATE OF CALIFORNIA, ALL VOTERS OF ALAMEDA COUNTY MUST APPLY FOR RE-REGISTRATION IN ORDER TO BE ABLE TO VOTE AT THE PRIMARY ELECTION TO BE HELD ON AUGUST 16TH, 1910 AND FOR THE GENERAL ELECTION TO BE HELD ON THE 8TH DAY OF NOVEMBER 1910

OWING TO THE FACT THAT THERE IS NO PROVISION OF LAW GRANTING ASSISTANCE TO THE COUNTY CLERK IN THE REGISTRATION OF VOTERS IT IS IMPORTANT THAT VOTERS SHOULD APPLY FOR REGISTRATION AT ONCE IN ORDER TO EXPEDITE THE WORK

SUCH RE REGISTRATION BEGAN ON THE FIRST DAY OF JANUARY, AND WILL BE IN PROGRESS AT ALL TIMES UNTIL JULY 26TH 1910 FOR THE PURPOSE OF ENABLING VOTERS TO QUALIFY FOR THE PRIMARY ELECTION AFTER WHICH REGISTRATION WILL AGAIN OPEN AND CONTINUE UNTIL SEPTEMBER 28TH 1910 FOR THE PURPOSE OF ENABLING VOTERS TO QUALIFY FOR THE GENERAL ELECTION TO BE HELD NOVEMBER 8TH 1910

THE ATTENTION OF VOTERS IS ESPECIALLY DIRECTED TO THE RECENT DECISION OF THE SUPREME COURT IN WHICH IT IS HELD THAT ALL VOTERS MUST HAVE REGISTERED THIS YEAR IN ORDER TO JOIN IN THE SIGNING OF ANY CERTIFICATE OF NOMINATION IN BEHALF OF ANY CANDIDATES FOR PUBLIC OFFICE TO BE VOTED FOR AT THE PRIMARY ELECTION TO BE HELD AUGUST 16 1910

ATTENTION IS FURTHER DIRECTED TO THE FOLLOWING PROVISIONS OF THE POLITICAL CODE OF THE STATE OF CALIFORNIA RELATING TO REGISTRATION:

Sec 1097 No person's name must be entered by the Clerk unless

1 Upon the production and filing of a certified copy of the judgment of the Superior Court directing such entry to be made

2 If a naturalized citizen upon the production of his certificate of naturalization which certificate must be issued ninety days prior to the succeeding election or upon his affidavit that it is lost or out of his possession which affidavit must state the place of his nativity and the time and place of his naturalization together with his affidavit that he has resided in the United States for five years and in this State for one year next preceding the time of application and that he would be an elector of the county at the next succeeding election provided however that if such naturalized citizen shall have been previously registered as a qualified elector in any of the counties or cities and counties of this state his name must not be entered by the Clerk unless he produces a certificate of such registration issued by the party authorized by law to issue such certificate which certificate shall be prima facie evidence of his naturalization. In the event that such naturalized citizen was naturalized in the county or city and county in which he seeks to register or in the event that he was previously registered within the preceding eight years within the county or city and county in which he seeks to register and his certificate of naturalization has not been revoked he shall not be required to produce his certificate of naturalization nor to make such affidavit of lost certificate in lieu thereof

3 If born in a foreign country upon his affidavit that he became a citizen of the United States by virtue of the naturalization of his father while he was residing in the United States and under the age of twenty one years and that he is or would be an elector of the county at the next ensuing election.

4 In all other cases upon the affidavit of the party that he is or will be an elector of the county at the next succeeding election Such affidavit must be made before the County Clerk or officer charged with the registration of voters, or their deputy If any elector is absent from the county in which he claims residence he may appear before any judge or clerk of any court of record or notary public, or if in a foreign country before any minister consul or vice consul of the United States and make and subscribe an affidavit as to his residence, specifying in what ward or precinct he claims residence that he will be necessarily and unavoidably absent from said county on all the days allowed by law for general registration of electors and setting forth in such affidavit each and all the matters required by section one thousand and ninety six of the Political Code of the State of California and forward such affidavit duly authenticated as above by mail enclosed in an envelope addressed to the County Clerk of any county or the registrar of voters in any city and county Upon receipt of such affidavit by such clerk or registrar of voters within the time allowed by law for registration it shall entitle the name of such elector to be entered by the clerk in the proper register in such precinct

5 In every case the affidavit of the party must show all the facts required to be stated in the entry on the register except the date of the entry

FURTHER NOTICE IS HEREBY GIVEN THAT AFFIDAVITS OF REGISTRATION MUST BE SWORN TO BEFORE THE COUNTY CLERK OR HIS DEPUTIES AND THAT THEY CANNOT, OWING TO THE PROVISIONS OF THE REGISTRATION LAW BE SWORN TO BEFORE ANY OTHER OFFICER.

THE OFFICE OF THE COUNTY CLERK WILL BE OPEN FOR REGISTRATION UNTIL FURTHER NOTICE FROM 9 O'CLOCK A M UNTIL 5 O'CLOCK P. M. OF EACH DAY EXCEPT SATURDAYS, ON WHICH DAY THE OFFICE WILL CLOSE AT 12 O'CLOCK NOON

JOHN P COOK,
County Clerk,
Alameda County, Cal
Dated March 2, 1910.
(Seal)

Freeholder Nominees Speak at Fruitvale

The nominees for the office of charter freeholder, with the Greater Oakland charter convention backing, addressed the members of the Fruitvale Improvement Club at a mass meeting held by that body at Fruitvale hall last night. W. J. O'Neill acted as chairman of the meeting, and the charter nominees were heard in accounts of the working of the initiative and referendum clauses in city charters and the provisions which will probably be placed in the new charter to be drawn up for Oakland. The nominees heard at the meeting last night, which was attended by about 300 Fruitvale residents, were as follows: R. J. Montgomery, W. A. Dow, Dr. L. B. Holmes and William C. Clark.

Amateur Fisherman Hooks His Own Hand

SAN FRANCISCO, June 11.—Joseph Kotgassner, a 12-year-old boy of "91" Folsom street, met with a peculiar accident while fishing on the waterfront this morning. Swinging his line over his head, one of the hooks imbedded itself in his hand, and at the Harbor Hospital it was found necessary to drive the steel through the member before it could be filed off. This operation was performed by Dr. Miller and the lad heroically submitted to the pain without a whimper.

When a girl gives a young man the mitten she handles him without gloves.

BIRTHS, MARRIAGES AND DEATHS

MARRIAGE LICENSES.

The following marriage licenses were issued by the County Clerk today:

ARENA-ROBY—John B. Arena, 28, and Edna Roby, 18, both of Willows.
BIRD-VIEIRA—Harry R. Bird, 28, and Beatrice D. Vieira, 19, both of Alameda.
CLIFFORD-COAKLEY—Thomas J. Clifford, 28, and Josephine A. Coakley, 23, both of Oakland.
DRYER-LAY—Isaac M. Dryer, 2?, Oakland, and Verta F. Lay, 21, Tyrone, Texas.
FRIETAS-BAPTISTE—Manuel Frietas, 23, and Rosa G. Baptiste, 18, both of Oakland.
GOSSARD-MOORE—Albert R. Gossard, 34, San Francisco, and Edith L. Moore, 26, Berkeley.
HALBRITTER-BIGLOW—Louis Halbritter, 4?, Ilio, N. Y., and Freda Biglow, 3?, Newark, N. Y.
HANSEN-MALL—John Hansen, 22, and Eugenia Mall, 18, both of Oakland.
HENDERSON-LEWIS—John Henderson, 27, and Jane Lewis, 29, both of Oakland.
HUDSON-McNARY—Ora J. Hudson, 24, Sanger, and Edna McNary, of Oakland.
MACHADO-OLIVER—William F. Machado, 30, and Mary Oliver, 2?, both of Centerville.
McMANAMAN-KERR—Carl McManaman, 2?, and Thelma Kerr, 18, both of Denver.
MARCOM-MOORE—Thomas R. Marcom, 30, and Genevieve G. Moore, 2?, both of Oakland.
SKALBERG-SKAIBERG—Nels J. Skalberg, 4?, Giant, and Nellie Skalberg, 3?, San Pablo.
SMITH-SEVERY—Charles M. Smith, 29, Vallejo, and Naomi I. Severy, 2?, Santa Rosa.
TAYLOR-TILLISON—James F. Taylor, 2?, and Salena F. Tillison, 2?, both of Oakland.
WINTER-LEWIS—Henry Winter, 30, Oakland, and Mary Lewis, 29, San Lorenzo.

BIRTHS

KING—In this city, June 4, 1910, to the wife of F. T. King, a daughter.
KOHNKE—In this city, June ?, 1910, to the wife of W. T. Kohnke, a daughter.
MARION—In this city, June 9, 1910, to the wife of F. F. Marion, a son.
PERRY—In this city, June ?, 1910, to the wife of C. G. Perry, a son.
RIDEN—In this city, June ?, 1910, to the wife of J. R. Riden, a daughter.
SAMPSON—In this city, June 8, 1910, to the wife of F. Sampson, a son.
SCHOOLEN—In this city, June 10, 1910, to the wife of J. Schoolen, a son.

BOARD OF HEALTH REPORT

The following death certificates have been filed at the Health Office:

Name—	Age	Date	Cause
Griffith, James	63	June 8	Inquest pe[illegible]
Vargus, Alfred S.	??	June 6	Ac. pneum[illegible]
Souza, Joseph	4d	June 8	Icterus
Flebes, Eda M.	24	June 1	Goitre

DEATHS.

KELLY—In this city, June 10, 1910, Bridget, beloved mother of Thomas William and Lattie Kelly and grandmother of Helen Kelly, a native of Athlone, County Roscommon, Ireland, aged 75 years.

Friends and acquaintances are respectfully invited to attend the funeral Monday, June 1?, from the residence of her daughter, ?74 Forty-third street, thence to Sacred Heart Church, where a solemn requiem mass will be celebrated for the repose of her soul, commencing at 10 o'clock a. m. Interment St. Mary's Cemetery, Oakland.

MAYNARD—In Hayward, Cal., June 9, 1910, Anna Birdsell Johnson Maynard, wife of John N. Maynard, mother of Maurice B. and Thomas F. Maynard and Mrs. Alvin Egbert, aged 78 years.

Friends and acquaintances are respectfully invited to attend the funeral at Trinity Episcopal Church, Hayward, Cal., tomorrow (Saturday), June 11, at 10 o'clock a. m.

McKEON—In this city, June 10, 1910, James, beloved husband of Catherine J. McKeon, and father of James B., Nellie Frances and Sister M. Keon, Mrs. H. J. Cruz, Mrs. F. B. Kr[illegible] and Mrs. F. H. Eggert, a native of Ireland, aged 72 years, 3 months and 25 days.

Friends are respectfully invited to attend the funeral Monday, June 1?, at 8:30 o'clock a. m., from his late residence, [illegible], thence to St. Mary's Church, where will be celebrated a [illegible] for the repose of his soul, commencing at [illegible] o'clock. Interment St. Mary's Cemetery, Oakland.

MURPHY—In Brentwood, Contra Costa county, Cal., June 8, 1910, William H. Murphy, husband of Christina Murphy, father of Arthur R., Katie, William Henry Jr., Esther and James Campbell Murphy and brother of James B. Murphy of Seattle, Wash., and Ar[illegible] L. E[illegible] of Mountain View, Cal.

Friends and acquaintances are respectfully invited to attend the services [illegible] (Sunday), June 1?, at [illegible] o'clock [illegible] M. E. Church. Interment [illegible] Cemetery.

SMILIE—In [illegible], Alexander [illegible] Smilie, of Oakland, father of James A. T. Howard, Anna [illegible] and brother of [illegible] Smilie of Oakland and [illegible] Smilie of Melville, Canada, a native of Canada, aged ?? years, ? months and ?? days.

Notice of funeral hereafter.

SYMMONS—In [illegible], Contra Costa county, [illegible] Symmons, [illegible] the [illegible] of Mr. F. W. [illegible] Mrs. C. W. Mc[illegible] of Oakland. [illegible]

WOODWARD—In this city, June 10, 1910, Lyle Woodward, beloved mother of John [illegible] Woodward, Mrs. [illegible], a native of England, aged 81 years, ? months and 28 days.

SLEEPING CAR TRUST LOSES OUT

Judge Grosscup Denies the Request to Prevent Lowering Pullman Rates.

CHICAGO, June 11.—The motion of the Pullman Company and the Great Northern Railway Company for a preliminary injunction to prevent the lowering of sleeping car rates by the Interstate Commerce Commission was denied by Judges Grosscup, Baker and Seaman in the United States Circuit Court here today.

WASHINGTON, June 11.—Under instruction of Attorney General Wickersham, Wm. S. Kenyon, assistant to the attorney general, is expected to file today in the United States Circuit Court at Chicago a bill in equity against certain of the Chicago stockyard companies for alleged rebating on freight charges.

FIVE ARE CHARGED

The bill of the attorney general was prepared at the request of the Interstate Commerce Commission, which is the complainant in the proceedings. It is directed against the Union Stockyards and Transit Company, the Chicago Junction Railway Company, the Chicago Junction Railroads and Union Stockyards Company and Louis Pfaelzer & Sons.

It is alleged in the bill that the tracks of the Chicago Junction Railway Company are controlled by corporations subsidiary to the Union Stockyards Company. The railway company handled all incoming and outgoing stock for the Union Stockyards at Chicago.

It is alleged that the live stock freight is delivered to the Chicago junction from trunk lines entering Chicago and by it delivered to the Union Stock Yards; that specific sums per car are paid by the trunk line carriers for this service, including the loading and unloading of stock. As yet no traffic is filed by the Junction Company.

Oil Well Driller Has His Life Crushed Out

Huge Cable Winds Itself About the Body of Unfortunate Toiler.

BAKERSFIELD, June 11.—L. S. Voitz, an oil well driller, met a horrible death in the Kern River oil field at 11 o'clock this morning, when he was caught in the cable of a bull wheel and his life crushed out around the shafting. Fellow workmen released him almost instantly, but when the huge cable was unwound life was extinct. Voitz was a stranger in the field, having worked there for less than a month and nothing being known of his antecedents.

Chinese Charged With Assault Arraigned

Wong Sue Ling, first cook of the Ackers Hotel, charged by Wong Fook Wing with assault with intent to commit murder, appeared in police court No. 1 this morning and his examination set for June ? by Judge Tappan.

Ling figured in a shooting affray in the rear of the hotel at midnight a week ago. At that time Wong Fook Wing was shot three times when he was entering the Chinese quarters in the rear of the hostelry. The wounded Chinaman ran two blocks, seriously wounded, and when found was lying on the sidewalk at Fifteenth street and Broadway in a pool of blood. He was taken to the Receiving hospital, where he later identified Ling as the man who did the shooting.

Sugar Officials Are Found Guilty by Jury

NEW YORK, June 11.—Charles R. Heike, secretary of the sugar trust, and Ernest W. Gerbracht, secretary of the Williamsburg Refinery, were found guilty last night in the Federal court of conspiring to defraud the government out of millions in sugar duties. The jury disagreed as to James F. Bendernagle, cashier of the refinery, on trial with them, and after his second inconclusive ordeal that officer in all likelihood will go free.

The verdict of the jury, brought after about twelve hours deliberation, was not the same in both cases.

Heike was convicted on the sixth count in the indictment, which was a blanket charge covering general conspiracy to defraud. Conviction in his case carries with it a maximum of two years imprisonment at Atlanta and $10,000 fine, or both.

Standard Oil Reduces Prices

NEW YORK, June 11.—The Standard Oil Company today reduced the price of petroleum 10 points, making refined standard white $7.6?.

FELTON ELIGIBLE LAWYERS DECREE

Dornin Also Held to Be Within the Law of the Case.

Raymond B. Felton of Melrose district is eligible to serve as a freeholder to help frame a new charter for Oakland. Is the opinion of several leading attorneys who have been looking into the matter.

This assures to the people of the annexed territory representation on the board of freeholders in the event of Felton's election next Tuesday.

As having direct bearing upon Felton's case and being parallel thereto, the case of Gibson vs. Wood is cited as found in Lawyer's Report annotated, vol. 43, page 693, State of Kentucky, decided February 21, 1899. Wood having resided in Louisville for many years moved to Enterprise, a suburb of Louisville. Enterprise was annexed to Louisville and subsequently Wood was elected commissioner of sinking fund of the city of Louisville. His election was contested on the ground that he had not been an elector of Louisville the length of time required, but the court held that Wood's residence in Enterprise counted after annexation as a portion of his residence in Louisville and that he was qualified to hold the office.

As to the eligibility of George W. Dornin to serve, reference is made to section 1 of article 2 of the constitution of California defining qualifications of electors, section 8 of article 11 with reference to the framing of charters making the distinction between qualified voters and qualified electors.

Contending that there is no doubt as to Dornin's qualifications, reference is also made to the case of Pergevin vs. Cutz, 1? California, page 88, cited in the opinion of the court in 14? California, Hus on vs. Anderson, determining the distinction between an elector qualified under the constitution and an elector qualified under the code for the purpose of voting.

Executive Session on Pinchot Investigation

Attorneys Had Not Filed Briefs and Committee Adjourned to Next Saturday

WASHINGTON, June 11.—A meeting was held behind closed doors of the Ballinger-Pinchot investigating committee today. At its conclusion it was announced that none of the briefs which the three attorneys in the case were expected to file had been received and therefore no action had been taken beyond the fixing of next Saturday as the next meeting.

The briefs must be in the hands of the committee's secretary by Monday next and he was instructed to make them public at that time.

Owing to the early adjournment of Congress it is not expected the committee will be reported at the present session.

SUMMARY OF THE MARKETS

NEW YORK, June 11.—Canada expects to resume reciprocating negotiations next fall.

Congressional conference committee to raise valuation and power to control capitalization issue of railway bill.

Dunn's review says railroad rate settlement has already given an upward impulse in the security market and improved the temper of the iron and steel trade.

Bradstreet's says industrial reports point to considerable curtailment of output, proceeding from uncertainty of crop and price outcome.

Steel management will be satisfied with $41,000,000 net for current quarter, although $45,000,000 was expected early in the year.

Banks gained $2,302,000 on week's currency movement.

Eastern shippers still conferring over freight advances.

Copper market still unsettled in sympathy with weakness of the metal in London.

Wheat prospects in Southwest improving but backward in the Dakotas on account of cool weather.

B. R. T. earnings affect bad weather, but passenger receipts for eleven months $400,000 ahead of corresponding period last year.

Southern iron market shows some improvement.

Northwest National Bank of Minneapolis, principal bank of its district, issues strong warning against over speculation.

Twelve industrials declined 1.1?; 20 active railroads declined .88.—H. W. & Co.

COTTON MARKET

NEW YORK, June 11.—Cotton—Liverpool due ?½ higher on July and ? to 1 point higher on late months. Opened quiet, [illegible] 2½ points higher. Closed quiet at a net decline of 2 to 2 points on near and 1 to 2½ points on late months. Spot cotton quiet; 5 lower at 8.15d. Sales 6000, including 40.0 American.

Ports estimated today at 4000, last week 4?73, last year ?382.

The Chronicle places the visible supply all kinds at 2,111,876 against 3,0?8,46? last week, 2,?88,1?? in 1909. Visible American 1,?9,461 and 1,?9?,1?? in [illegible]. Into sight during the week 6,461 against 9? last year. Into sight to June 10, 9,883,?? against 13,004,111. Southern consumption against 1,972,000. Northern spinners takings 2,026,634 against 2,587,850. Spinners takings American for week 91,432 against last year. For the season 1 to date 9,723,52 against last year 1,180,645.

Bradstreet's says: Cotton and Iron are reported in fine shape. The crop in the lower Mississippi valley is in good condition, but boll weevil is reported in Louisiana and Mississippi. Cotton is two to three weeks late in Tennessee, Georgia and the Carolinas. Stands are good. It forcing weather is needed. Rains have helped cotton in Alabama.

Tobin says: July should open 15, August 1, October 8 and January 7 lower. Fairly good rains occurred which may prevent market from opening lower, but as forecast is generally fair over Sunday I doubt if much advance occurs as shorts in both old and new crops have just been run in to a large extent and leading bulls have taken handsome profits, seem to favor set back and would wait for it or a rise on which to sell.

NEW YORK, June 11.—Cotton futures closed barely steady. Closing bids: June 1?.00c; July 15.19c; August 14.82c; September 13.18c; October 12.45c; November 12.34c; December 14.27c; January 12.?3c; March 12.2?c.

September closed quiet, 20 points decline; middling uplands 15.20c; do gulf 14.47c; no sales.

The quotations today were as follows:

Option—	Open	High	Low	Close
January	12 28	12 28	12 23	12 24@12 25
July	15 30	15 31	15 18	15 19@15 20
August	14 70	14 75	14 61	14 62@14 63
September	13 24	13 30	13 19	13 18@13 19
October	12 47	12 53	12 4?	12 45@12 47
November	12 41	12 41	12 41	12 34@12 40
December	12 32	12 3?	12 26	12 27@12 28

Spots, 20 points down; middling uplands 15.20c.

LIVE STOCK MARKET

CHICAGO, June 11.—Cattle—Receipts estimated at 300; market steady; beeves $5.80@8.75; Texas steers $5.8?@7.30; Western steers $5.50@7.60; stockers and feeders $4@8.?0; cows and heifers $2.90@7.15; calves $6.?0@9.?0.

Hogs—Receipts estimated at 1,000; market steady but low; light $9.43@9.70; mixed $9.45@9.70; heavy $9.40@9.67½; rough $9.40@9.60; good to choice heavy $9.50@9.67½; pigs $1.20@9.60; bulk of sales $9.55@9.6?.

Sheep—Receipts estimated at 500; market steady; native $3.50@6; Western $3.?0@6.10; yearlings $6.60@7.60; Lambs—Native $5.7?@8.9?; Western $6.50@9.10.

BOOK BINDING of all kinds done in a manner that will please you at The Tribune

GENEROUS SALES OF JULY CEREALS

Big Crops and Storage Advance Give Bearish Tendency.

CHICAGO, June 11.—Surprisingly large yields of wheat in the Texas harvest fields were reported today and at the same time there were generous sales of the July option here by a number of influential houses. The offerings of the new crop in the southwest were said to exceed the demand. Notice of an advance in storage rates for grain in Chicago beginning July 1 had likewise a bearish effect. The rise is the first in ten years and is equal to 3c a bushel for twelve months. Lower cables tended also to ease off prices in this market. Pit traders and scattered commission houses constituted the only buyers.

The opening was a shade to ⅛@⅜c lower, with September covering the whole range at 90⅛c to 90⅜c. The option declined further to 89¾c and reacted to 90½c. July kept equal pace selling down to 93⅝c and rallying to 94¼c.

Perfect weather, denials of Hessian fly damage in Illinois and liquidation for the week end by small longs deepened the bearish feeling. The close was easy at 89¼@89⅜c for September, a net loss of 1¼c.

A warmer weather forecast led to considerable selling of corn. Buying support was rather poor. September opened ⅛c down at 59⅛c, rallied a shade and declined to 58⅝c.

The market continued heavy despite much covering by shorts. The close was weak with September at 58⅝@58¾c, a net loss of ⅝@1c.

Cash Corn—Close: No. 2, 59¼@?9c; No. 2 white, ??c; No. 2 yellow, 58¾@59¼c; No. 3, ??¼@58¾c; No. 3 white, 62@62¾c; No. 3 yellow, 58½@??c; No. 4, 54@55¾c; No. 4 white, 54@5?c; No. 4 yellow, ?4@57c.

Oats were active but went lower with other grains. September started a shade to ⅛c off at 35¾@37¼c and eased away to 35c.

A big run of hogs made quotations weak. The opening was 5c to 17½c lower and there were some further recessions. First prices for the September delivery were $21.18 for pork, $12.77½ for lard and $12.?2½ to $12.8? for ribs.

The closing quotations were as follows:

Wheat—July, 92¼c; September, 89½@89⅝c; December, 89⅛@89¼c.

Corn—July, 58⅜@58¼c; September, 58⅝@58¾c; December, ?6¼c.

Oats—July, 37⅛c; September, 34¾c; December, 3?c.

Pork—July, $22.?0; September, $21.82½.

Lard—July, $12.80; September, $12.2?.

Ribs—July, $12.921; September, $12.?2½.

CHICAGO, June 11.—Inter Ocean says: It was said last night that the pit element were short at the close and that the timid longs were out of their wheat. Mircy of the Armour Grain Co., who was in St. Louis, was quoted as talking bullish. All the traders were talking about Texas wheat as if the entire crop had been landed in Chicago all at once. A cash house discussing Texas wheat said:

"With 80 cents for wheat in Texas it is equal to about 8 cents over our July price. Until Texas mills become the buyers, that wheat will probably come to Chicago or St. Louis, as there is nothing sold for export."

Traders looked upon the market as a scalping proposition. Allan Clement was talking bearish on everything and Captain Phillips a little bullish.

Specialists in corn said that warmer weather had scared out the longs. That one of the largest shorts had bought a little corn and received credit for covering a big lot. That there was more short corn at the close than at the opening. It is a weather market and all kinds of crop reports can be secured if one looks for them in the right places.—H. W.

DAILY MOVEMENT OF PRODUCE

Articles	Receipts	Shipments
Flour, barrels	17,000	27,100
Wheat, bushels	18,000	3?,700
Corn, bushels	2?0,?00	97,100
Oats, bushels	189,000	4?,300
Rye, bushels	000	
Barley, bushels	43,000	1,300

SAN FRANCISCO GRAIN MARKET

SAN FRANCISCO, June 11.—Wheat—Easy; no trading; cash, $1.42½@1.47½.

Barley—Steady; December, $1.00½@1.01⅛; cash, $1.05@1.07½.

Corn—Quiet; large yellow, $1.?5@1.?5.

LIVERPOOL GRAIN

LIVERPOOL, June 11.—Broomhall says: The wheat market was quiet at the opening, with an easier undertone and values ½d lower, being influenced by the weakness in Winnipeg and the decline in all American markets yesterday. Following the opening, values further declined slightly with offerings larger due to private reports of rain in Argentine which will be beneficial to the new wheat crop. Later and during the morning the market displayed a steadier tone and prices advanced from the extreme low with a better spot demand and some week-end covering. World's shipment are expected to be light this week and the Continent continues to bid for cargoes arriving, which are light. India and Australia continue to fill finally and shipments from these countries may total to 812,000 bushels this week against 1,024,000 last week. At the close the market was steady and prices ⅛d lower than yesterday.

The corn market was quiet at the opening and unchanged. Later there was a decline ¼d in September due to the pressure of Plata offerings and the weakness of spot for which there is no demand.

LIVERPOOL, June 11.—Close: Wheat—July, 6s ?¼d; October, 6s 6¾d. Weather cloudy.

BUTTER, EGGS, CHEESE

SAN FRANCISCO, June 11.—Butter—Fancy creamery, 25; seconds, 2?c; fancy dairy, 26c.

Eggs—Store, ?c; fancy ranch, ?0c.

Cheese—New, 13½@14c; Young Americas, 1?@15.

CHICAGO, June 11.—Butter—Steady; creameries, 24@2?c; dairies, 2?@2?.

Eggs—Receipts, 17,40? cases; steady at mark, cases included, 15@16½c; firsts, 17½c; prime firsts, 18½c.

Cheese—Steady; Daisies, 1?@1?c; Twins, 14⅛@15c; Young Americas, 1?@15¼c; Long Horns, 15@15¼c.

NEW YORK, June 11.—Butter, easy, unchanged.

Cheese, unchanged.

Eggs, barely steady, unchanged.

THE METAL MARKET

NEW YORK, June 11.—The metal markets were quiet and nominally unchanged. Tin was quoted at ?.05 to ?.90c. Local dealers report a quiet market for copper, with lake quoted at 12.??@13; electrolytic at 12.62½@12.?5c; casting at 12.3?½@12.?0c. Lead was unchanged at 4.40@4.50c. Iron was unchanged.

SUGAR AND COFFEE

NEW YORK, June 11.—Sugar—Raw firm; Muscovado, 89 test, 3.74c; centrifugal, 96 test, 4.24c; molasses sugar, 89 test, 3.49c. Refined quiet; crushed, 5?5c; granulated, 5.15c; powdered, 5.25c.

Coffee—Spot quiet; No. 7 Rio, 8¼c; No. 4 Santos, 9c.

WOOL MARKET

ST. LOUIS, June 11.—Wool—Steady; Territory and Western mediums, 16½@21½c; fine mediums, 10@17c; fine, 12@14c.

SAN FRANCISCO STOCK EXCHANGE—OIL

Morning Session, Saturday, June 11.

CLOSING QUOTATIONS

	Bid	Ask		Bid	Ask
Alma	1 00	1 10	Monte Cristo	3 40	
Amy		1 ?0	Coalg Cent		59
Apollo	10	13	New County	25	
Assoc Oil	50 00	51 00	New Midway	31	
Ba City	40		New Penn	1 27	1 30
Blue Moon	32	33	Palmer	1 45	1 47
Brookshire	1 95		Peerless		6 50
Cal Midway	??		Piedmont	15	18
Ca O & G		1 05	Pinal	9 50	10 00
Caribou	14 87	15 00	Premier	1 12	1 15
Chi Crude	11		Record		8 00
Claremont	1 82		Sl & McK	20 00	28 00
Crescents		76	Senson	8 00	
Ins	1 47	1 5?	Shawmut		70
Inr		15	Silver Tip		2 65
Iroclosa		50	Sovereign		20
Homestk		5 00	S W & B		57
Illinois Crude	50	75	Turner	1 ?0	
Junction	50	75	Wolverine		35
Kern River		12 00	W K Oil Co	3 60	3 85
Linda Vista		45	Empire		2 50
Mascot		2 25	Yellowstone		45
McKittrick	23	30			

SALES

4? Associated	50 25	400	New Penn	1 27½	
50? Blue Moon	32	200	D	1 30	
50? Do b60	33	800	Palmer s0	1 45	
20 Caribou	16 50	30	Do	1 40	
100 M Cristo	3 40	500	Premier	1 12½	
100 Do	3 40	500	S W & B	50	
100 Do	3 40	300	Do	50	
50? New Penn	1 27½	200	Turner	1 50	
300 Do	1 27½				

STREET SALES

15 Alaska Pack	90 50	300	N Penn b60	1 30	
500 New Penn	1 27½	200	Rico	1 00	

OPENING PRICES ON SHARP DECLINE

Losses of Fraction to Point Is Shown on All Active Issues.

NEW YORK, June 11.—Opening prices of stocks today declined sharply on light volume of dealings. Practically all of the most active issues showed losses of a large fraction to a point.

Toledo, St. Louis and Western preferred lost 2; Canadian Pacific 1½; St. Paul 1⅛ and Missouri Pacific 1¼. Chicago and Alton rose 3¼.

Additional severe losses were made after the opening. American Sugar fell 8½; Rock Island preferred 2½; Chesapeake and Ohio 2¼; Union Pacific, Reading and Western Union 1¾.

A rebound of ½ in St. Paul and of a point in Amalgamated Copper and American Smelting steadied prices temporarily, but trading grew listless after the general list had rallied a fraction and there was another decline to the low level for many stocks.

The market closed irregular and dull.

Amalgamated Copper rose ¾ after last night and the general list rallied a fraction and became quiet. Renewed weakness in Chesapeake and Ohio unsettled the latter market. That stock ran off 3 points and Western Union 3¾. Covering by shorts rallied Chesapeake and Ohio a point.

NEW YORK, June 11.—Yesterday's weakness is attributed very much to the aggressive selling in Amalgamated Copper and the other metal issues. Some uneasiness was also caused by drastic weakness in certain of the Harriman stocks. Thus far unfounded rumors as to the reduction of dividends in both of these groups were used as selling causes. Many of the traders have turned bearish and the market is so entirely professional that it would not be surprising if this second reaction goes somewhat further. At the same time we see nothing to cause very great declines in the standard rail way issues, they having almost entirely discounted present conditions.—H. W. & Co.

McClellan says: Yesterday's market started out all right, but weakness soon developed in the metal stocks. These, and especially Amalgamated Copper, were sold by traders and in a scattered way by commission houses. Boston houses especially were sellers, and after close talk of liquidation by a Boston pool was heard.

The weakness is caused by accumulating copper stocks.

The market for the metal is said to be poor and talk of shading in prices is heard. On the general decline support was poor and the less important. In this respect is shown the bears will probably force prices still lower.

London shows a declining tendency this morning, which will also help the bears. At present it is a professional market with more force on the bear side than on the bull side, and for this reason somewhat lower prices are apt to be seen in the [illegible].

Gibson says: There was a very decided and apparently a concerted attack at prices yesterday. Amalgamated Copper was the target. The selling was almost entirely the part of active bears, but also a good many stop loss orders were reached. The outlook continues unchanged. The situation is constantly and continually improving. We are nearer a bull market than at any time in nine months, and while some irregularity and temporary declines will occur now and then, the ongoing price will be to a much higher level unless something happens to the crops. This is our view, we still watch closely.

Consider wheat and corn a sale on rallies of a cent or two.

Cotton a sale at this level.

STOCKS IN LONDON

LONDON, June 11.—Closing prices: Ups—A C P ¼, A K T ?, B & S ?, N ? ?, Central ¼, N P ?, S R preferred ⅛, W ?, W ?. Downs—A N ?, Atchison ⅜, B O ¾, C A ¾, C O 1¼, St. Erie ?, I ?, K ?, O W ¼, N ?, I ?, R ?, R ¾, S 1 ⅝, S R ½, U L S ?, U S pfd ?.

SAN FRANCISCO STOCK AND BOND EXCHANGE

J. C. Wilson, Stockbroker

MISCELLANEOUS BONDS

	Bid	Asked
Associated Oil Co 5s	97½	
Bay Counties Power Co 5s	10?	
Cal Gas and Elec C M & C T 5s	98¾	99¾
Contra Costa Water Co 5s		101½
Edison Light and Power 6s		110
Ferries and Cliff House Ry 6s	101	108
Honolulu R T & L Co 6s		108
Los Angeles Ry 5s	105	108
L A Pacific R R of Cal 5s		101
Northern Cal Power Co 5s	100	105
Oakland Water Co gtd 5s	95	
Pacific Electric Ry Co 5s		10?½
Pacific Tel & Tel Co 5s	98	
Peoples Water Co 5s	67½	
Sacramento Elec G & Ry 5s		101
San Joaquin Light & P 5s	93⅛	96½
S F Oak & S J Ry 5s	102	
Do 2d Mtg 5s	96½	97
S V Water Co Gen Mtg 4s		90
United Gas & Elec Co 5s		102½
United R R of S F 4s		67

WATER STOCKS

	Bid	Asked
Spring Valley Water C	40¾	47½

GAS AND ELECTRIC STOCKS

	Bid	Asked
City Electric Co	?1¼	
Oro Water L & P Co	12¼	64
Pacific Lighting Corp comm n	67½	70

INSURANCE STOCKS

	Bid	Asked
California Insurance Co		80
Fireman's Fund		240

BANK STOCKS

	Bid	Asked
Central Trust Co of Cal	110¾	

STREET RAILROAD STOCKS

	Bid	Asked
California	12?	
Presidio	25	30

POWDER STOCKS

	Bid	Asked
Giant Con Co	78¾	80

SUGAR STOCKS

	Bid	Asked
Hawaiian Com & Sugar	40	41
Honokaa Sugar Co	18¼	18¾
Hutchinson Sugar Plant	15	18¾
Makaweli Sugar Co	?6	
Onomea Sugar Co	46	47
Paauhau S P Co	27	

OIL STOCKS.

	Bid	Asked
Associated Oil Co	49½	50¼
Palmer Oil Co	1 45	1 ?5

MISCELLANEOUS STOCKS.

	Bid	Asked
Alaska Packers Assn	90¼	
Cal Fruit Canners Assn	10?	
Cal Wine Assn	1	32¾
Pacific Coast Borax Co	154	
Pacific Tel & Tel common	2¼	
Philippine Tel & Tel Corp	22¼	23

MORNING SALES

4000	Pacific Tel & Tel 5s	98¾
2000	Do	95¼
5000	City Electric 5s	90
1000	Peoples Water 5s	68
1000	Spring Valley Water 4s	80¾
1000	S J Light & P 5s	95½
1000	Key Route 21 Mtg	98¾
25	Alaska Packers	90⅝
75	Associated Oil	50¼
25	Do	50
5	Bank of California	414
5	Paauhau Sugar	27
1	Pacific Light pfd	7?½
58	Philippine Tel & Tel	22½

MINING STOCKS

Furnished by Zadig & Co., Stock Brokers, 824 Bush st., S. F.

CLOSING QUOTATIONS

COMSTOCKS

	Bid	Ask		Bid	Ask
Alpha		06	Hale & Norc	30	
Alta	10		Julia		11
Andes	15		Justice		17
Belcher	80		Kentuck	13	
Bullion	15		Mexican	1 10	1 12
Br Chollar	04	0?	Occidental	25	
B Potosi	04	05	Ophir	80	81
Caledonia			Overman	17	
Cassl F	12		Potosi		40
Challenge Con		25	Savage	23	24
Chollar	11		Scorpion	07	08
Confidence	75		Seg Belcher	22	23
Con Imperial		07	Sierra Nev	20	21
Con Virginia	91	92	Silver Hill	12	
Crown Point		65	Union	33	34
Exchequer	21		Utah	07	08
Gould & Curry	20		Yellow Jacket		83

TONOPAH

	Bid	Ask		Bid	Ask
Montana		0?	North Sta	06	
Tonopah Ext	66		West End		65
MacNamara	27		Rescue Consol	07	
Midway	27		Jim Butler	28	
Belmont		3 95			

GOLDFIELD

	Bid	Ask		Bid	Ask
Sandstorm		04	Florence	2 70½	
Columbia Mt		04	Diam B Con		01
Jumbo Ex		20	Daisy	06	
Booth	18		Com Fraction	4?	
Blue Bull	04	05	Gold Kewanas	05	
Silver Pick	05		Gold Port and		0?
Blue Bell		02	Crackerjac		02
Lone Star	02		Red Hills		04
Oro	07	08	Grandma	01	
Atlanta	11		Florence Ex		01
Great Bend	02		Diam Triangle		01
Empire	01				

BULLFROG

	Bid	Ask		Bid	Ask
Bonnie Clare	06		Tramp Cons	04	
Mayflwr Cons	08		Mispah Ex	87	
Montgmry Mt		01	Merger Mines		10
Homestk King		01			

RAWHIDE

	Bid	Ask		Bid	Ask
Rwhde Queen	27		Coalition		24

MANHATTAN

	Bid	Ask		Bid	Ask
Mans Cons	03	06	Manh Dexter	04	

OTHER DISTRICTS

	Bid	Ask		Bid	Ask
Round Mt	46	50	Nevada Hills	96	
Fairvw Eagle	14		Pittis S Peak	06	

SALES

100 C Virginia	91	100 Utah	07
800 Ophir	80	500 J Butler	26
200 Scorpion	07	500 Midway	26
100 Sierra Nev	21	500 MacNamara	28
100 Do	20	2000 Rescue	06
100 Union	35	100 Mex Hills	06
800 Do	34		

Private Wire—Chicago, New York. Western Union Code

J. C. WILSON

MEMBER NEW YORK STOCK EXCHANGE, CHICAGO BOARD OF TRADE, THE STOCK AND BOND EXCHANGE, SAN FRANCISCO.

Main office Mills Bldg., San Francisco. Correspondents—Harris, Winthrop & Co., 25 Pine st., New York, 3 The Rookery, Chicago. Branch offices—Palace Hotel (main corridor), San Francisco; Hotel Alexandria, Los Angeles; Hotel Del Coronado.

NEW YORK STOCK LIST.

The following quotations of prices of stocks in the New York Stock Exchange are from J. C. Wilson, member of the New York Stock Exchange, with offices in the Mills building, Montgomery and Bush streets, San Francisco.

Sales.		High	Low	Bid	Asked
	Allis Chalmers			8¾	9¾
	Do pfd			29	32
30100	Amalg Copper	62¾	61½	62⅝	62¾
800	Am Beet Sugar	34	33½	33	33¾
	Do pfd			91	95
200	Am Can Co			9	9¼
100	Do pfd			70¾	71
900	Am Car & F Co	53¾	53	53½	54
	Do pfd			112½	115
300	Am Cotton Oil	61¼	61	61	62
	Do pfd			101	103
	Am Express			240	245
	Am Ice Securities			23	23¾
	Am Linseed			12½	12¾
	Do pfd			32	33
1100	Am Locomotive	42	41¾	41¾	42
	Do pfd			105	108
4000	Am Smel & R Co	74⅞	73¾	74½	74¾
	Do pfd			102½	103
400	Am Sugar			115½	117½
	Do pfd			116	120
	Am Steel Found			51	53
500	Am Tel & Tel Co	134⅝	134¼	134	134¼
	Am Tob pfd			93½	96
	Am Woolen			31½	33
	Do pfd			98¾	99¾
1400	Anaconda	39¼	38½	39	39¾
	Atlantic C Line			118	119
5300	A T & S Fe	103⅞	103⅛	103¼	103¾
	Do pfd			101	101¾
1600	Balt & Ohio	111¾	111	111	111¼
	Do pfd			88	91
1500	B R T	77¼	76¾	76⅞	77⅛
700	Canadian Pacific	194¼	194	194¼	194¾
12300	C & O	80¾	78⅝	79⅝	79¾
100	C & A			34	34¾
100	C & G W			24¼	26
	Do pfd			46½	47½
200	C & N W			144	145
8300	C M & St P	125¼	124	125	125¼
100	Do pfd			150	152
400	Central Leather	36⅞	36⅝	36⅝	36¾
	Do pfd			106	108
	Central of N J			260	290
	C C C & St L			78½	80
	Do pfd			99	110
500	Col Fuel & Iron	34	33⅛	33¾	35
	Do pfd			111¼	118
	Col H C & I			5	6
	Col Southern			57	58
	Do 1st pfd			78	78
	Do 2d pfd			75	78
2000	Con Gas	133¼	132⅝	133	133¼
200	Corn Products			14¼	15
	Do pfd			75	77¼
100	Del & Hudson			164	165
	D L & W			580	600
800	D & R G	34⅛	33⅞	33⅝	34¼
100	Do pfd			78⅛	79
2000	Dis Securities	30¼	29⅛	29⅞	29¼
	Duluth S S & A			11½	13½
	Do pfd			23¼	27
900	Erie	25¾	25⅜	25½	25¾
100	Do 1st pfd	43¾	43½	43½	44
	Do 2d pfd			32	34
200	General Electric	143⅞	143⅛	143¼	144
200	G Northern Ore			58	59¼
2000	Gt Northern pfd	130	129⅛	129¾	129⅝
	Illinois Central			131	135
500	Inter Met	18¼	18¼	18¼	18½
600	Do pfd	50	50	50½	50¾
	Inter Pump			47¼	46
	Do pfd			82½	83
300	Iowa Central			18¼	18¾
100	Do pfd	34⅞	34⅝	34½	35
	K C Southern			31⅞	32
	Do pfd			64½	66¾
700	L & N			142½	142¾
	Mackay			87	88
	Do pfd			74½	75
	Manhattan			133	138
	Mexican Central			23	23¼
100	M St P & S S M			131	136½
	Do pfd			148	151
1400	M K & Texas	38¼	37½	37½	37¾
	Do pfd			66½	67
800	Missouri Pacific	66½	65¼	66	66½
1000	National Lead	72¾	72	72¼	73
100	Do pfd			106	107½
	National Biscuit			105	106
	Do pfd			121	125
100	N Y Air Brake			62	63
2100	N Y Central	115¾	114⅞	115	115¼
	N Y C & St L			63½	66
	Do 1st pfd			100	110
	Do 2d pfd			85	90
100	N Y N H & H			150	152¼
100	N Y Ont & W			43½	43¾
100	Norf & West			99⅝	100
	Do pfd			83	93
200	North American			68¼	69
2000	Northern Pacific	124⅛	123⅝	124¼	124¼
	Omaha			140	150
	Do pfd			150	160
	Pacific Coast			102½	108
100	Pacific Mail			24⅛	24¾
7100	Penn R R Co	130⅞	130⅜	130½	130¾
200	Peoples Gas	10?⅝	10?⅛		
300	Pittsburg Coal			18¼	18½
	Do pfd	64⅞	64¾	64	65
	P C C & St L			96¼	97¼
	Do pfd			110	115
200	Pressed Steel Car			34	35
	Do pfd			94	97
	Ry Steel Spg Co			33	36
	Do pfd			100⅝	103¾
73300	Reading	151⅞	150⅝	151	151⅛
	Do 1st pfd			88⅞	90⅞
	Do 2d pfd			9?	100
700	Republic S & I	30¼	29¾	30	30½
400	Do pfd	94¼	94¼	94	94½
2400	Rock Island Co	38⅞	38⅝	38¾	38⅞
700	Do pfd	84	83¼	84	84⅝
	Sloss S S & I C			67	68
	StL & SF 1 pfd			50	65
700	Do 2 pfd	40	39¼	39¾	40
	St L & S W			29	30
100	Do pfd			73	73½
11000	Southern Pacific	121¼	120⅝	120¾	120½
600	Southern Ry	25	24¾	24¾	25¼
400	Do pfd	59⅝	58½	58	59½
	Tenn Copper			24½	26
	Texas Pacific			29¾	29¾
	Third Avenue			5¼	5¾
1500	Tol St L & W	26	25	25	26
200	Do pfd	58¾	58		58
	Twin City R T			108	110
	Union Bag & P			7⅞	8
	Do pfd			77	80
45400	Union Pacific	170¼	169¼	169¾	169⅞
200	Do pfd	92½	92		
	U S Cast Iron P			18	21½
	Do pfd			64	69
200	U S Rubber	38¾	38	38	39
800	Do 1st pfd	109⅛	109	108¾	109¾
	Do 2d pfd			77	77
51800	U S Steel Cor	76⅞	76¼	76½	76⅝
700	Do pfd	117½	117	117⅛	117½
1200	Utah Copper	47	46	46¼	46¾
2300	Va Car Chem Co	59⅞	59	59¼	59½
	Do pfd			118	124
400	Wabash	19	18¾	18¾	19
700	Do pfd	42	41¾	41½	42
	Wells Fargo Ex			158	165
1100	Western Union	64	6?	61	63
300	Westinghouse	60	59⅞	59½	60½
	W & L E			3½	4½
	Do 1st pfd			8½	10
	Do 2d pfd			4½	5½
100	Wisconsin Cen			40½	51
	Am Hide & L			5⅝	6¼
	Do pfd	34	33⅝	33¼	35
	A C P			42¼	43¼
	Do pfd			95	102
	Bethlehem Steel			25	26
	Do pfd				57
	Enamel & S			10½	20
	Do pfd			8	100
	Pacific Tel & T			32½	34
	Do pfd			90	100
	Internat Harvester	98	98½	97⅝	98¼
	U S Realty			71	73
	West Maryland			43¾	44¼

285,000—Total shares sold. Bonds $1,073,500.

MONEY AND EXCHANGE

NEW YORK, June 11.—Money on call nominal.

Time loans, very soft and dull; 60 days, 3@3¼ per cent; 90 days, 3¼@3½ per cent; six months, 4¼ per cent.

Close: Prime mercantile paper, 4¾@5¼ per cent.

Sterling exchange steady, with actual business in bankers bills at $4.8130@4.8440 for 60-day bills and at $4.8685 for demand.

Commercial bills, $4.83½@4.84.

Bar silver, 53¼c.

Mexican dollars, 44c.

Bonds—Government steady; railroads heavy.

E. F. HUTTON & CO.
Members New York Stock Exchange.
Exclusive Direct Private Wire to Chicago and New York.
490 CALIFORNIA STREET
HOTEL ST. FRANCIS
Telephone Douglas 2487
R. E. MULCAHY, Manager.

BEST service, best workmen, best prices at TRIBUNE Job Printing Department, 8th and Franklin sts.

Sunset View Cemetery
NORTH BERKELEY
now open. Development work has advanced sufficiently for the public to see and realize the importance and beauty of Sunset View Cemetery, located as it is on the gentle western slope of the North Berkeley Hills.
Oakland and Emeryville people may reach this cemetery direct by San Pablo ave. County line cars. Berkeleyans by transfer to San Pablo ave. County line cars at Dwight way or University ave., thence by free carriage to the cemetery.
Telephone Berkeley 5406
GEORGE R. FLETCHER, Superintendent

INDEPENDENT OF THE TRUST
I will furnish for $75 Hearse, two hacks, embalming, shroud and cloth covered casket.
JULIUS S. GODEAU CO.
Oakland Parlors 1?0? [illegible]; phone [illegible]. S. F. Parlors 2123 Bush St., phone West 2?99, and ?? Montgomery Ave., phone [illegible]. Los Angeles Parlors 937 So. Figueroa St. Auto[illegible]

TOO LATE TO CLASSIFY

A FIRST-CLASS auto, 4-cylinder, 5-passenger; have to sell $500. Queen 2-cylinder Ford $250; 1904 Old; fine order, $50. Fruitvale Garage Co.; phone Merritt 444.

$??5—STEAMER, 190? side entrance; best model ever made by White Co.; overhauled fully equipped; cash or will trade suburban real estate. Box B 332, Tribune.

FOR SALE—A buggy and harness, $20; saddle $5; strong wagon for peddlar, $15. 11?0 Dwight way, near San Pablo, West Berkeley.

SOUND gentle horse for sale. ?23 8th street.

EXCHANGE—6-room house, large pantry and bath room, Redwood City, for Oakland or vicinity; value $2500 or $3000; clear; no agents. Box 4982, Tribune.

WANTED—Flats—I want a buy a pair of flats; must be cheap, in good location and A1 condition; will deal with owners only. Box 4882, Tribune.

UPPER 4 sunny rooms, sleeping porch, 5 minutes to 22d st. Key Route station; reasonable. 1834 Valdez st.

EXPERIENCED nurse desires position; specialist in confinement; terms reasonable. Phone Oakland ?869.

THREE-ROOM sunny, handsomely furnished flat at 34th and Mead ave.; rent reasonable.

GIRL for general housework; no washing, ironing. 2520 Russell; phone Berkeley 603.

STEVENS DURYEA in perfect condition; new storage battery and just been painted. Inquire 3903 Telegraph ave., bet. 39th and 40th, Sunday, 10 a. m.

$220 TO loan on real estate, building [illegible] taken. Box 1880, Tribune.

TWO or three sunny front rooms, keeping; to not use alle [illegible] 11th st.

WANTED—Young men to learn automobile business by mail and prepare for positions as chauffeurs and repair men. We make you expert in ten weeks; assist you to secure position; pay big; work pleasant; demand for men great; reasonable. Write for particulars and sample lesson. Empire Automobile Institute, Rochester, N. Y.

NEW 6-room 2-story house; all modern conveniences; cheap; walking distance of town; terms. 16? [illegible].

FULL BLOODED prize stock Llewellyn setter pups, 10 weeks old, $10. [illegible] Buchanan, Central ave., [illegible], Melrose.

ROOMS with or without board, reasonable, near 22 Key Route. 1610 Grove st.

BY order of D. S. Walton I will sell horses and mares that have been working at grading work in Sutter Co.; the contract has been finished and Mr. Walton wants to dispose of the horses. This is an opportunity for anyone wanting horses. P. S.—NO OLD SICK HORSES sold at this auction. Tuesday, June 14, at 1 p. m., 6 Broad[illegible], Oakland.

COLORED woman wants day work; regular weekly places. [illegible] Oakland.

A LARGE nicely furnished alcove room. 12? Franklin st.

FLAT of 3 or 4 rooms furnished flat; reasonable. 817 16th st.

It Costs Nothing

extra to secure a nice residence lot. On July 4, 1910, some Classified Ad patron of THE OAKLAND TRIBUNE will be deeded a fine Berkeley

Building Lot Free

The quick, sure way to reach the people you want is by a Classified Ad in THE OAKLAND TRIBUNE.

Remember The Time is short. The Lot is long. The Price is about a cent a word.

Steinway "Tone"

While STEINWAY resources and reputation guarantee perfection of materials and workmanship, it is the exclusive STEINWAY "know how," backed by sixty years of piano experience that is responsible for the wonderful STEINWAY "tone."

You may purchase a STEINWAY on moderate terms if you desire.

Any [illegible] or low priced [illegible] purchased from us [illegible] returned at any time within three years as part payment on a STEINWAY. We will allow you all [illegible] have paid on the Piano.

Sherman Clay & Co.

STEINWAY AND OTHER PIANOS — VICTOR TALKING MACHINES — HEADQUARTERS FOR SHEET MUSIC

Fourteenth and Clay Streets, Oakland
Kearny and Sutter Streets, San Francisco

Atlantic Steamship Lines

New York-New Orleans Service

Elegant accommodations — Library — Smoking Room — Baths — Promenade Decks.
Two sailings weekly.
Special Excursion Tickets honored.

Southern Pacific

TICKET OFFICES — Broadway and 13th Sts., Oakland; Oakland 16th St.; 7th and Broadway Depot; 1st & Broadway depot.

Yosemite Valley
Daily-2-Trains

CALIFORNIA'S WONDERLAND

Just the place to spend your vacation.

Good Hotels—Boarding Camps—Private campaign.

Ask for our Outing Folders.

Southern Pacific

TICKET OFFICES—Broadway and Thirteenth Street, Oakland, Oakland. Sixteenth Street Depot Oakland, First and Broadway Depot, Oakland Seventh and Broadway Depot

This Coupon Good for One Vote

in favor of

....

Address ....

in THE OAKLAND TRIBUNE voting contest for

NEWARK'S CARNIVAL QUEEN

Deposit Ballots at Newark Postoffice or mail to Newark Contest Editor TRIBUNE Oakland

Chase MOTOR WAGON

No tire or engine trouble. Any boy can drive it. 17 miles an hour—no faster—and it's cheaper to run than horses. Price $350 to $1150.
WILLIAM H. DURPHY
Motor Delivery Service Expert
Imperial Garage, Oakland. Phone Oakland 3488.

Forty Years of Consecration To Altar, Pulpit and Good Work

REV FATHER J B McNALLY, founder and pastor of St. Patrick's Church, who will celebrate the fortieth anniversary of his ordination to the priesthood at a solemn high mass tomorrow morning

Rev. Father J. B. McNally [illegible]

[illegible]

YEARS OF PASTORATE

[illegible]

BRILLIANT STUDENT

Father McNally was born in Kilken[illegible] [illegible] one of the most brilliant students.

[illegible] One of his excellent [illegible] to the Catholic diocese of San Francisco was the erection of St. Mary's Cathedral about twenty eight years ago. He raised $14,000 for the edi[illegible]

[illegible]

VISITED OLD LAND

About two and a half years ago Father McNally returned to the old country [illegible] extensively by the [illegible] of the ministry and [illegible] as well as [illegible] blessing and message from Oakland to his friends in [illegible]

Upon his return to this city he was [illegible] by [illegible] of the [illegible] many interesting [illegible] his travels and [illegible] parishioners [illegible] Ireland. Home rule for Ireland [illegible] and he declares that the time is not far distant when the [illegible]

[illegible] tomorrow afternoon [illegible] exercises of St. Joseph's Parochial School will be held in [illegible] an interesting literary and musical program will be [illegible] Father McNally will preside and address the graduates.

ANDERSON GETS A ROYAL RECEPTION IN MARYSVILLE

Hiram Johnson and Party Hold a Big Meeting in Hayward; Other Gossip of Politics

With Alden Anderson actively on [illegible]

[illegible]

JOHNSON'S MEETINGS

Hiram Johnson was given a great ovation in Native Sons Hall in [illegible] He spoke for nearly [illegible] the Republicans [illegible]

[illegible]

Still Senator John W. Stetson [illegible]

Johnson and his party were met by [illegible] leading business men [illegible] vice presidents of the meeting who escorted him to the hall. S. Reed acted as chairman of the meeting. John M. Eshleman of Imperial, candidate for railroad commissioner, accompanied Johnson and he also addressed the meeting.

In the afternoon they spoke to nearly 100 men at Alvarado.

AFTER LABOR VOTE

The Examiner today says: The Curry [illegible] is working [illegible] the Anderson headquarters [illegible] It was supposed that an arrangement had been made with Mayor McCarthy through Governor Gillett that the labor support would go to Anderson. But Curry secures an indorsement every week or so from a subordinate union. On the [illegible] the members of local 162, International Alliance [illegible] Stage Employes, Moving Picture Machine Operators, sent [illegible] all labor organizations [illegible] Moving Picture [illegible] Machine Operators. Charles F. Curry [illegible] associated [illegible]

This fact was not given out by the Curry men until within the last three days and they do not explain why the [illegible] state employes do not [illegible] in the [illegible]

Mrs. Harriman to Provide Home for Poor

MIDDLETOWN, N. Y., June 11.—A short time ago Mrs. E. H. Harriman purchased the Mountain Top House property near Arden, comprising a large building and [illegible] acres of ground. A large number of workmen are now employed making alterations. Friends of the family state that the building is to be used for a "fresh air home" where the poor of New York may have the benefits of a country outing during the heated term.

It is known that Mrs. Cary Rumsey, the daughter of Mrs. Harriman, is deeply interested in the work for some time and is believed that this influenced Mrs. Harriman in purchasing the property. It is reported that Mrs. Harriman has some other plans for the betterment of the poor, but at present they will not be made public.

CONVENT COLLEGE HOLDS GRAMMAR CLASS DAY

One Hundred Students of the Holy Names Institution in Closing Program.

BISHOP TO ADDRESS ACADEMIC STUDENTS

Elaborate Ceremony to Attend Final Exercises of the Term.

Closing exercises of the grammar school department of the College of the Holy Names were held yesterday afternoon in the auditorium of the institution on Webster street, where a musical and literary program was rendered by the members of the outgoing class.

The pupils who had completed their grammar school course will continue their studies through the academic course of four years, when they will receive their diplomas. Twenty-five pupils were promoted from the grammar to the high school department of that institution of learning.

PROGRAM OF DAY

About 100 students of the college took part in the entertainment which consisted of the following numbers:

Spanish Dance — Moszkowski
Quartet, Florence Forester, Lena Passmore, Sabina Bolanos, Helen Willey
Voices of the Woods — Rubenstein
Chorus—Accompanist, Rafaela Marcot
Infant Choir — Boehm
Piano solo, Helene Merrick
Impersonation in Song — Nelson
Accompanist, Florence Forest
Rustic plain Chorus—Dumb bell Drill — Selected
Accompanist, Hazel [illegible]
The Sunbeam and the Snowflake — Kriegmann
Vocal solo, Drusill [illegible]
Juvenile Chorus — McCurrie
[illegible] — Spruce
Musical recitation, Alice [illegible]
Burlesque — Merkel
Piano solo, [illegible] Hendricks
Parbel Drill — Selected
Accompanist, Esther [illegible]
Rondo — [illegible]
[illegible] Augas A. Caesar [illegible]
The Green Room [illegible] — D'Hardelot
Song Without Words — Dubez
Harp solo, S. Palinos
Aunt Deborah Hears the Messiah
Monologue, Ursula Wehlnert
The Toy Shop — Parker
Operetta in one act
Foreword, Adela Compton
Valse (A Flat Major) — Moszkowski
Piano solo, F. Forester
Merry Jane — Vincent
Chorus

THE GRADUATE CLASS

The graduating class of the high school department will receive their diplomas and medals next Wednesday afternoon, when an elaborate program, presided over by Right Rev. Bishop O'Connell of San Francisco, who will deliver an address and present the sheepskins to two students, Miss Ethel Anderson and Miss Helena A. Schunck, who have completed their course through the graduate school as well as the high school grades.

An elaborate program of vocal and instrumental numbers has been arranged for the occasion. It will be as follows:

Hungarian Dance — Brahms
Misses Rafaela Marcor, M. de [illegible] Marcor, Ethel Anderson, Esther B. B., Irene Hill, Maria Bernard
Scene de Ballet — De Beriot
Miss Harriet French
Accompanist, Miss Rafaela Marcor
Piece Concertante — [illegible]
Misses Rafaela Marcor, Bessie Maher
Dream Fortuna (dramatic cantata) — Smart
Accompanist, Miss Rafaela Marcor
Song Without Words — Dubez
Harp solo, Sabina Bolanos
(a) Etude Mignon — Schutt
(b) Waltz (for left hand alone) — Krogmann
Piano solo, Miss Rafaela Marcor
Conferring of graduating honors
Miss Ethel Anderson, Miss Helena Schunck
Hymn of Praise — Riga
Adapted from Athalie
Soloists, Misses H. French, M. Fowler
Address, Right Rev. D. J. O'Connell, D. D.

Monday afternoon the students of the commercial department of the College of Holy Names receive their diplomas. They are Miss Nellie Jordan of [illegible] and Miss Minnie Bell of [illegible]

Insanity Not Grounds For Divorce, Is Ruling

SAN FRANCISCO, June 11.—That insanity on the part of a wife or a husband does not constitute grounds for a divorce even though the deranged one may be confined in an insane asylum, is the opinion held by Superior Judge Graham, and it will be necessary for Mrs. Katherine Wolters, who is endeavoring to obtain a separation from her husband, to base her case on the ground of desertion to prove that he was sane when he left her.

The alleged desertion occurred June 11, 190[illegible], when Wolters went to San Mateo to engage in the real estate business. On July 1 of this year he was committed to the Mendocino county state hospital.

GROWS HAIR ON BALD HEADS

Resorcin is one of the latest and most effective germ killers discovered by science, and in connection with Beta Naphthol, also a powerful antiseptic, a combination is formed which destroys the germs which rob the hair of its nutriment, and thus creates a clean and healthy condition of the scalp which prevents the development of new germs.

Pilocarpine is a well known agent for restoring the hair to its natural color where the loss of color has been due to a disease. Yet it is not a coloring matter or dye.

The famous Rexall "93" Hair Tonic is chiefly composed of Resorcin, Beta Naphthol and Pilocarpine, combined with pure alcohol, because of its cleansing and antiseptic qualities. It nourishes the scalp, healthy, nourishes the hair, revitalizes the roots, supplies hair nourishment and stimulates a new growth.

We want you to try a few bottles of Rexall "93" Hair Tonic upon our personal guarantee that the trial will not cost you a penny if it does not give you absolute satisfaction. That's proof of our faith in this remedy, and it should indisputably demonstrate that we know what we are talking about when we say that Rexall "93" Hair Tonic will grow hair on bald heads, except of course where baldness has been of such long duration that the roots of the hair are entirely dead, the follicles closed and grown over and the scalp is glazed.

Remember, we are basing our statements upon what has already been accomplished by the use of Rexall "93" Hair Tonic, and we have every right to assume that what it has done for hundreds of others it will do for you. In any event you cannot lose anything by giving it a trial on our liberal guarantee. Two sizes, 50c and $1.00. Remember you can obtain Rexall Remedies only at the Rexall Store—The Owl Drug Co., Inc., 10th and Washington, 13th and Broadway, 16th and San Pablo.

Sound peaceful sleep makes one feel new.

Can't you sleep at night?

Is your system in such a wrecked condition that you can't take advantage of nature's greatest medicine—and the opportunity to rebuild the tissues torn down thru the day. You need

Pabst Extract
The "Best" Tonic

and you should begin to take it now—and be consistent in its use—insomnia is one of the worst health destroyers there is. Combining the body building food values of rich barley malt with the soothing tonic qualities of the lupulin of choicest hops, Pabst Extract induces peaceful refreshing sleep and assists nature in building strong healthy bodies.

The United States Government specifically classifies Pabst Extract as an article of medicine—not an alcoholic beverage

Order a dozen bottles from your local druggist. Insist upon it being Pabst.

Strictly on the

Q T

We want only two persons to read this ad.

Just the two right ones—and that's all.

We've something big on foot—a hillside home park project that will STARTLE and surprise when it's sprung.

But that's weeks off yet.

NOW—TODAY—we want JUST TWO persons with LOTS OF GOOD SENSE and JUST A LITTLE MONEY to BENEFIT TREMENDOUSLY through our overwhelming desire to start this project of ours RIGHT with two SPLENDID MODERN $5000 homes.

Whisper it so our competitors won't think we've gone [illegible] we'll build you a $5000 residence—YOUR design, YOUR architect, YOUR contractor if you like—[illegible] down and $[illegible] a month.

Heavens, think of it! Can you resist an offer like that?

Remember, only TWO.

Where? Come in and we'll show you.

Maybe one like this?

What do you say?

Wickham Havens Incorporated

Entire Top Floor
Oakland Bank of Savings Building



View of Hanover avenue from Newton avenue to Brooklyn avenue, Morseland Heights, commanding an unobstructed view of Lake Merritt

The above is the last and only opportunity to secure a home overlooking and adjoining Lake Merritt.

Only a few lots will be sold. The balance will be reserved for building purposes by the owners, assuring high-class improvements and restrictions.

Easy twenty-minute walk to Broadway. Only six minutes by street cars.

To get there take Fourth avenue car and get off at Newton avenue.

Only those desiring fine homes need apply. Owners will be on grounds Sunday 9 to 12 a. m.

Taylor Bros. & Co.

OWNERS

1236 Broadway, cor. 15th

Phones—Oakland 950 A-3950

"One newspaper in the homes of Oakland is worth at least ten outside the city for an advertising campaign."—Royal Baking Powder Company.

DELINQUENT TAX LIST

—OF THE—

COUNTY OF ALAMEDA

STATE OF CALIFORNIA

IMPORTANT NOTICE

All Taxpayers are Requested to Examine Carefully the Delinquent Tax List and Report Errors if any Immediately

State and County Tax Sale

For the Year 1909

STATE OF CALIFORNIA [illegible] ss.
County of Alameda [illegible]

[illegible] notice is hereby given that the default having been made in the payment of taxes due to the State of California and the County of Alameda for the year [illegible] upon the property hereinafter described [illegible] the tax collector [illegible] the County of Alameda by virtue of the power and [illegible] law [illegible] upon Monday Nov [illegible] and upon Monday [illegible] April 1910 at 6 o'clock p m [illegible] said property [illegible] the Tax Collector of the County of Alameda will on

FRIDAY

The 1st of July A D 1910 At [illegible] o'clock a m commence [illegible] the same [illegible] Tax Collector's office in the County Court House [illegible] County of Alameda in the City of Oakland unless the taxes delinquent [illegible] with the costs and penalties [illegible] be paid and the [illegible] will continue said sale until the whole property set forth hereinafter [illegible] be sold pursuant to law and under the taxes delinquent as herein set forth together with the costs and penalties are paid the real property herein described upon which said taxes are a lien will be sold

CONDITIONS

[illegible] property will [illegible] to the State subject to redemption within five years from the date of sale [illegible] time prior to the entry of sale [illegible] land by the State [illegible] Section [illegible] Thousand Eight Hundred and Seventeen Political Code

DOLLARS AND CENTS

[illegible] is hereby given that the [illegible] appearing opposite [illegible] description of property [illegible] DELINQUENT [illegible] list appearing opposite [illegible] DELINQUENT [illegible] Tax List for [illegible] for the County of Alameda were intended [illegible] represent respectively in Dollars and Cents [illegible] the amount due for taxes [illegible] When [illegible] TWO FIGURES appear [illegible] CENTS were intended [illegible] and [illegible] represent [illegible] ORDINARY TWO FIGURES [illegible] appear [illegible] CENTS were intended to be and [illegible] represented by the last two figures [illegible] appearing [illegible] RIGHT HAND and the figures [illegible] and appearing at the LEFT HAND of the said LAST TWO FIGURES [illegible] represent DOLLARS [illegible] amount due for TAXES AND COSTS [illegible] expressed in Dollars and Cents

JAMES B BARBER
Tax Collector of the County of Alameda
[illegible] Oakland this 4th day of June [illegible]

IN ALAMEDA

BLOCK 1
1 A [illegible] An undivided [illegible] interest in Stratton [illegible] map filed of record [illegible] Recorder of Alameda Co [illegible] 2 17
BLOCK
[illegible] In Stratton [illegible] map filed [illegible] Recorder [illegible] Alameda Co lots 1 [illegible] 7 3 84
BLOCK 4
[illegible] H Armstrong In Stratton Survey map filed [illegible] in the office of the Recorder of Alameda Co lo 11 blk 14 2 18
BLOCK 1
35 A M Webster—An undivided [illegible] interest in Stratton Survey map filed of record in the office of the Recorder of Alameda Co lots [illegible] 11 2 17
BLOCK 1
41 A M Webster—An undivided [illegible] interest in Stratton Survey map filed of record in the office of the Recorder of Alameda Co lots [illegible] blk [illegible] 2 18
BLOCK 28
[illegible] Mortgagee's interest in Stratton's Survey map filed of record in the office of the Recorder of Alameda Co entire blk 28 3 84
BLOCK 3
65 A M Webster—An undivided [illegible] interest in Stratton's Survey map filed of record in the office of the Recorder of Alameda Co entire blk 33 2 18
BLOCK 35
68 A M Webster—An undivided ½ interest in Stratton Survey map filed of record in the office of the Recorder of Alameda Co lots [illegible] and lots [illegible] blk 35 2 18
BLOCK 36
78 John Martins—In Stratton's Survey map filed of record in the office of the Recorder of Alameda Co [illegible] ft of lot [illegible] blk 36 2 18
BLOCK 4
94 A M Webster—An undivided [illegible] interest in Stratton's Survey map filed of record in the office of the Recorder of Alameda Co entire blk 41 2 18
BLOCK 4
96 A M Webster—An undivided [illegible] interest in Stratton's Survey map filed of record in the office of the Recorder of Alameda Co lots [illegible] blk 4 2 18
BLOCK 44
104 H Kent Lathy—An undivided [illegible] interest in Stratton's Survey map filed of record in the office of the Recorder of Alameda Co lot [illegible] blk 44 2 18
BLOCK 47
114 John [illegible] Jones—In Stratton's Survey map filed of record in the office of the Recorder of Alameda Co lot [illegible] blk [illegible] and imps 7 19
BLOCK 1
1?8 H Kent Lathy—An undivided [illegible] interest in Stratton's Survey map filed of record in the office of the Recorder of Alameda Co lots [illegible] 11 10 63
BLOCK
[illegible] A M P [illegible] telsen—Mortgagee's interest in Stratton's Survey [illegible] Recorder of Alameda Co [illegible] at a pt on the s line of [illegible] st 135 [illegible] ft [illegible] por of blk [illegible] 8 10
BLOCK 62
1? Chas H [illegible] Sr—In Stratton's Survey map filed of record in the office of the Recorder of Alameda Co [illegible] blk [illegible] and imps 6 85
BLOCK
[illegible] H [illegible] Ralston [illegible] trustees [illegible] In Stratton's Survey map filed of record in the office of the Recorder of Alameda Co pce of ld beg at a pt on the n line of Jefferson st [illegible] ft [illegible] from Mound st th w [illegible] by 1 0 ft [illegible] por of blk 66 5 19
BLOCK 7
262 Chas H Witham—In Stratton's Survey map filed of record in the office of the Recorder of Alameda Co,

pce of ld bounded n by ld of Chas W MacRae e by Mound st s by ld of T M Cook St and w by Old Town line por of blk 75 15 54
BLOCK 76
2?7 Josephine Foote—In Hirshfeld Tract map filed of record in the office of the Recorder of Alameda Co e ½ of lot 10 blk 76 and imps 15 4
2?6 Jan [illegible] Rise—In Hirshfeld Tract map filed of [illegible] in the office of the Recorder of Alameda Co w ½ of lot 1? blk 76 and imps 1? [illegible]
?2 A H [illegible] In Hirshfeld Tract map filed of record in the office of the Recorder of Alameda Co [illegible] ft of lot 15 blk 76 and imps 15 04
? R G Hillman—In Hirshfeld Tract map filed of record in the office of the Recorder of Alameda Co e [illegible] ft of lot 33 blk 76 2 06
?1 R G Hillman—In Hirshfeld Tract map filed of record in the office of the Recorder of Alameda Co w 16 [illegible] ft of lot 3 and e 16 [illegible] ft of lot [illegible] blk 76 and imps 6 [illegible]
BLOCK
[illegible] Orrin M Bullock In Stratton's Survey map filed of record in the office of the Recorder of Alameda Co pce of ld beg at a pt on the w line of High st 160 [illegible] 100 ft n from Monroe st [illegible] por of blk 81 5 19
BLOCK 80
?8 Mattie Burrel—In Stratton's Survey map filed of record in the office of the Recorder of Alameda Co [illegible] ft of lots [illegible] and [illegible] blk 81 80 and imps 11 4?
BLOCK 81
3? Addie F Chaplin [illegible] In Meyers Survey map filed of record in the office of the Recorder of Alameda Co w [illegible] ft of [illegible] 80 ft of lots [illegible] and [illegible] blk [illegible] 81 and imps 20 [illegible]
[illegible] K Hand [illegible] In Meyers Survey map filed of record in the office of the Recorder of Alameda Co pce of ld beg at the s w [illegible] Encinal and Moss [illegible] th w 104 ft by 1 0 ft [illegible] por of blk [illegible] 81 and imps 11 42
[illegible] Addie F Chaplin In Meyers Survey map filed of record in the office of the Recorder of Alameda Co w 30 ft of e 119 ft of lots 1 and 2 blk [illegible] 81 and imps 17 21
BLOCK
[illegible] A C Mahlon—In High St Briggs Tract map filed of record in the office of the Recorder of Alameda Co lot 17 blk 8 2 79
?06 A [illegible] Fax—Mortgagee's interest in High St Briggs Tract map filed of record in the office of the Recorder of Alameda Co [illegible] [illegible]
1? Martha [illegible] In High St Briggs [illegible] filed of record in the office of the Recorder of Alameda Co lot [illegible] blk 8 imps [illegible] 4 0
[illegible] Catherine P B [illegible] In High St Briggs [illegible] filed of record [illegible] of the Recorder of Alameda Co lot [illegible] blk 8 and imps 11 41
4? Charles Rogers—In High St Briggs Tract map filed of record in the office of the Recorder of Alameda Co lot 3? blk 8 and imps 9 07
BLOCK 88
[illegible] C W Billings—Mortgagee's interest in Meyers Survey map filed of record in the office of the Recorder of Alameda Co [illegible] 1? ft of lot [illegible] blk 88 9 05
BLOCK 93
47 M R Mil [illegible] In Sather & [illegible] Tract map filed of record in the office of the Recorder of Alameda Co lot [illegible] blk B 93 and imps 3? 4
[illegible] R Mil [illegible] In Sather & Robinson Tract map filed of record in the office of the Recorder of Alameda Co [illegible] 100 ft of lot [illegible] blk P 93 5 19
BLOCK 9
0? Add [illegible] Chaplin In Haw[illegible] Tract map filed of record in the office of the Recorder of Alameda Co lot [illegible] blk 9? and imps 1? 19
BLOCK 99
[illegible] Maurice Rosenthal Pce of ld beg at a point on the [illegible] line of Santa Clara av [illegible] 110 ft w from Court st th w 38 ft by [illegible] por of blk 99 4 40
?71 Maurice Rosenthal Pce of ld beg at a point on the [illegible] line of Santa Clara av [illegible] 10 ft w from Court st th w [illegible] blk 99 10 64
BLOCK 10
[illegible] J M [illegible] Tract map filed of record in the office of the Recorder of Alameda Co pce of ld beg at a pt on the [illegible] line of [illegible] [illegible] Central st [illegible] 130 ft [illegible] blk 101 and imps 1 0?
BLOCK 0?
[illegible] Ax [illegible] Pce of ld beg at a point on the [illegible] of [illegible] 400 ft [illegible] line of 4 [illegible] Survey [illegible] ft [illegible] and imps 1 [illegible]
6?? Lem [illegible] In [illegible] Tract [illegible] ft [illegible] 3 [illegible]
BLOCK 1??
670 W T Harns—In Strat[illegible] Tract Property map filed of record in the office of the Recorder of Alameda Co [illegible] ft [illegible] blk B 1? 3 19
6? M F [illegible] Tract [illegible] filed of record in the office of the Recorder of Alameda Co [illegible] ft of lot [illegible] 40 ft of lot [illegible] blk 13? 5 8
BLOCK 1??
689 Maurice [illegible] Pce of ld [illegible] Santa Clara [illegible] [illegible] 1 1? ft [illegible] blk 1?3 [illegible] 18
BLOCK 14
70? Angeline [illegible] Pce of ld beg at a point [illegible] w [illegible] from Jefferson st [illegible] 9? ft w [illegible] 6 8
BLOCK 17
[illegible] A B Childers [illegible] Pce of ld beg at a point on the [illegible] line of Versailles av [illegible] from San Jose av th [illegible] 1? ft more or less [illegible] of blk 1? and imps 10 64
BLOCK 18
43 M C Vairman Mortgagee's interest in Bishop & Hart Tract map filed of record in the office of the Recorder of Alameda Co [illegible] 1? 10 63
BLOCK 1
565 Chas Ford In [illegible] & Canton [illegible] lots map filed of record in the office of the Recorder of Alameda Co pce of ld beg at the se cor of Central av and Broadway st th e 4 [illegible] 1?0 ft [illegible] por of blk [illegible] 2 20 [illegible]
5?? Anton Peretti In [illegible] Tract map filed of record in the office of the Recorder of Alameda Co pce of ld beg at a point on the [illegible] line of Broadway st 3 [illegible] ft s from Central av th s [illegible] 140 [illegible] por of blk [illegible] imps and poll tax 1908 9 05
BLOCK 15
55? William Cummings—Pce of ld [illegible] cor of [illegible] st th e [illegible] 1 0 ft deep [illegible] por of blk 53 and imps 20 13
59? [illegible] and A Paimister—Pce of ld beg at a point on the w line of Versailles av [illegible] ft n from Encinal av th n [illegible] ft by 10? ft w more or less por of blk 153 9 85
BLOCK 161
1004 San Joaquin Valley Land and Investment Company—In Hays & Caperton Tract map filed of record in the

office of the Recorder of Alameda Co triangle pce of ld bounded n by Clement av if produced w e and s by right of way of Central Pacific Railroad [illegible] by Broadway st por of blk 161 2 17
BLOCK 164
1?4? J O [illegible] —In Jenks & Mead Homestead map filed of record in the office of the Recorder of Alameda Co lot 1? blk [illegible] 164 and imps 12 1?
1?4 [illegible] In Jenks & Mead Homestead map filed of record in the office of the Recorder of Alameda Co lot 11 blk 5 164 5 18
BLOCK 165
10 [illegible] Wixson—In Jenks & Mead Homestead map filed of record in the office of the Recorder of Alameda Co lot 11 blk 4 165 and imps 1 14
BLOCK 168
1?? Alex Willie—In Hays & Caperton Tract map filed of record in the office of the Recorder of Alameda Co lot 10 blk 1 168 and imps 10 64
BLOCK 171
11? [illegible] Crest Tract map filed of record in the office of the Recorder of Alameda Co lot 3 blk 1 1 [illegible] imps 45 61
119? Monarch Mutual Building and Loan Association—Mortgagee's interest in Crest Tract map filed of record in the office of the Recorder of Alameda Co lot 3 blk 1?1 5 52
BLOCK 1??
127 Jessie [illegible] —In [illegible] Tract map filed of record in the office of the Recorder of Alameda Co pce of ld beg at a point on the [illegible] line of Regent st 70 4 [illegible] ft s from Encinal av [illegible] ft by 11? ft [illegible] por of lots [illegible] and [illegible] blk [illegible] and imps 25 56
BLOCK 1?1
1??? [illegible] In Hays & Caperton Acre Lots map filed of record in the office of the Recorder of Alameda Co [illegible] ft of lot [illegible] blk 6 [illegible] 5 52
1?? Kate [illegible] In Hastings Tract map filed of record in the office of the Recorder of Alameda Co e [illegible] ft of lot [illegible] 10 [illegible] imps and pers prop 9 28
1? W R P Withie—In Hastings Tract map filed of record in the office of the Recorder of Alameda Co pce of ld beg at [illegible] ft w from Broadway st [illegible] ft s from San Jose av th e 50 ft by 100 ft s por of [illegible] 5 2
BLOCK 191
13?8 [illegible] In [illegible] Homestead (Sub Survey) map filed of record in the office of the Recorder of Alameda Co lot 2 and s [illegible] ft of lot [illegible] 3 [illegible] ft of lot 4 [illegible] 6 191 and imps 11 4
[illegible] W H [illegible] R Ford—In Alameda [illegible] Homestead (Sub Survey) map filed of record in the office of the Recorder of Alameda Co lot [illegible] blk [illegible] and imps 4 05
BLOCK 18?
14? [illegible] In Alameda [illegible] Homestead map filed of record in the office of the Recorder of Alameda Co [illegible] ft of lot D blk [illegible] 18 [illegible] ft of lot C blk 18 [illegible] imps 1? [illegible]
11?0 J D Willis—In Alameda Park [illegible] map filed [illegible] in the office of the Recorder of Alameda Co [illegible] ft of lot C blk 1 18 10 [illegible]
11?8 Irela [illegible] Kamp In Alameda Park Homestead map filed of record in the office of the Recorder of Alameda Co [illegible] blk 18? [illegible] imps 15 54
7 [illegible] Hunter In [illegible] Park Homestead map filed of record in the office of the Recorder of Alameda Co pce of ld beg at a pt on the w line of Regent st [illegible] ft s from San Jose av th s [illegible] ft [illegible] w [illegible] of blk [illegible] and imp 10 64
BLOCK 18
145? George H Price In Chester Tract map filed of record in the office of the Recorder of Alameda Co [illegible] and [illegible] 4 1? ft of lot [illegible] blk 1 183 [illegible] 20 24
1 0 [illegible] In Chester Tract map filed of record in the office of the Recorder of Alameda Co [illegible] ft of lot 1 [illegible] ft of lot 1 [illegible] 41 183 imps [illegible] 1 08 4 [illegible]
BLOCK 189
1 0? Marie [illegible] —Pce of ld beg at the [illegible] cor of [illegible] st and Santa Clara av th [illegible] ft by [illegible] ft w [illegible] 89 2 [illegible]
BLOCK 190
7 [illegible] Pier and Diamond [illegible] Company—In Alameda Station Homestead map filed of record in the office of the Recorder of Alameda Co lot [illegible] blk B [illegible] and imps 114 7?
1 08 R M Fitzgerald—Mortgagee's interest in Alameda Station Homestead map filed of record in the office of the Recorder of Alameda Co [illegible] blk 2 191 [illegible] 9?
BLOCK 1??
1 49 C I [illegible] —In [illegible] Tract map filed of record in the office of the Recorder of Alameda Co pce of ld beg at a point on the [illegible] line of Buena Vista av [illegible] ft w from [illegible] st th w [illegible] ft by [illegible] ft s por of [illegible] blk 91 and imps 10 74
[illegible] S Nelson—In [illegible] Tract map filed of record in the office of the Recorder of Alameda Co lots 8 and [illegible] blk 1 1 imps and poll tax 1908 4 50
BLOCK 19?
1 [illegible] F J Martin—In Alameda Station Homestead map filed of record in the office of the Recorder of Alameda Co [illegible] 1? ft of lots [illegible] blk [illegible] 1 imps 16 10
BLOCK 19?
1 70 Hazel C Burton—In Alameda Station Hd (Sub Survey) map filed of record in the office of the Recorder of Alameda Co n 1 0 ft of lots M and N blk F 193 4 40
BLOCK 194
1 8? Frederick Jenney—In Alameda Station Hd map filed of record in the office of the Recorder of Alameda Co lot 9 and w [illegible] ft of lot 11 blk G 194 and imps 6 74
?5 Monroe Furniture and Storage Company—In Alameda Station Hd map filed of record in the office of the Recorder of Alameda Co lot [illegible] blk G 94 and imps 18 65
BLOCK 195
?00 Powell Brothers Construction Company (a corporation)—In Alameda Station Hd map filed of record in the office of the Recorder of Alameda Co lot [illegible] blk H 195 8 86
?00 Powell Brothers Construction Company (a corporation)—In Alameda Station Hd map filed of record in the office of the Recorder of Alameda Co lot 9 blk H 195 8 85
?00 Powell Brothers Construction Company (a corporation)—In Alameda Station Hd map filed of record in the office of the Recorder of Alameda Co lot 11 blk H 195 8 85
?00 Powell Brothers Construction Company (a corporation)—In Alameda Station Hd map filed of record in the office of the Recorder of Alameda Co lot 13 blk H 19 8 85
?12 Thomas J Pellow—In Alameda Station Hd map filed of record in the office of the Recorder of Alameda Co w 35 ft of e 105 ft of

s ½ of lot 16 and w 25 ft of e 105 ft of lot 15 blk I -195 and poll tax 1908 4 50
BLOCK 197
171? Lawrence Brauner—In lands Adjacent to Town of Encinal (Sub Survey) map filed of record in the office of the Recorder of Alameda Co lots A and B blk 43 197 and imps 3 92
BLOCK 198
1?4? Alfred Bannister—In lands Adjacent to Town of Encinal map filed of record in the office of the Recorder of Alameda Co lots 1 and 17 blk 44-198 and imps 12 20
BLOCK 20
1868 Joseph Bernard—In lands adjacent to town of Encinal map filed of record in the office of the Recorder of Alameda Co pce of ld beg at a point on the s line of Railroad ave 2012 12 ft e from Oak st th e 50 ft by 90 11 12 ft s por of blk 48 20? and imps 4 61
BLOCK 209
1923 Josephine Bordwell—In lands adjacent to Town of Encinal map filed of record in the office of the Recorder of Alameda Co lots [illegible] and 12 blk 4 209 and imps 10 92
1924 Oakland Bank of Savings—Mortgagee's interest in lands adjacent to Town of Encinal map filed of record in the office of the Recorder of Alameda Co lots [illegible] and 12 blk 4 209 11 14
1934 Florence Harsh—In lands adjacent to Town of Encina map filed of record in the office of the Recorder of Alameda Co lot 14 blk 54 2?9 and imps 9 86
1?97 Amelia T Boehmer—In Belle Vue Tract map filed of record in the office of the Recorder of Alameda Co lot 19 blk A ?10 and imps ?8 90
1??7 An[illegible] Boehmer Pers prop ? 29
BLOCK 211
2001 T R Molero—In Bellevue Tract map filed of record in the office of the Recorder of Alameda Co lot 3 blk B ?11 and imps 13 76
2015 E B and M L Barwell—In Bellevue Tract map filed of record in the office of the Recorder of Alameda Co lot 20 and s 10 ft of lot 1? blk B 211 imps and pers prop 4 06
BLOCK 212
2028 C Meyer—Mortgagee's interest in Bellevue Tract map filed of record in the office of the Recorder of Alameda Co pce of ld beg at a pt on the s line of Clinton ave 1?6 12 ft e from Walnut st th e 4? [illegible] by 1?0 ft s por of lots 2 and [illegible] blk C 21? 14 68
?044 Alexander Wilkie—In Bellevue Tract map filed of record in the office of the Recorder of Alameda Co lot 1 blk C 21? and imps 12 8
BLOCK 13
?0?? O S Lindner—In lands adjacent to Town of Encinal map filed of record in the office of the Recorder of Alameda Co lot 8 [illegible] ½ of blk B 13 and imps ?? 3
2061 Mabel C Chattock—In lands adjacent to Town of Encinal map filed of record in the office of the Recorder of Alameda Co lot 1 [illegible] w ½ of blk B ?13 and imps 3? 8
?061 Mabel C Chattock—Pers prop 2 4
2080 Peter and Mary C Croon—In lands adjacent to Town of Encinal map filed of record in the office of the Recorder of Alameda Co w ½ of lot [illegible] e ½ of blk P ?13 and imps 7 7?
?08? Virginia C Simpson—In lands adjacent to Town of Encinal map filed of record in the office of the Recorder of Alameda Co lot 13 e ½ of blk P ?13 and imps 38 9?
2089 Virginia C Simpson Pers prop 5 5?
BLOCK ?14
?1?0 Max B [illegible] —In lands adjacent to Town of Encinal map filed of record in the office of the Recorder of Alameda Co lot 11 E ½ of blk K 214 and imps ?0 ?1
21?0 Max Balthasar Pers prop 5 8?
BLOCK 1?
213? George Wittman In lands adjacent to Town of Encinal map filed of record in the office of the Recorder of Alameda Co lot [illegible] w ½ of blk J ?1 and imps and poll tax 1908 4 0
2164 W W [illegible] —In lands adjacent to Town of Encinal map filed of record in the office of the Recorder of Alameda Co lot 18 e ½ of [illegible] ?1 and imps 3 9?
?1? J P K [illegible] —Mortgagee's interest in lands adjacent to Town of Encinal map filed of record in the office of the Recorder of Alameda Co lot 18 e ½ of blk J ?1 4 04
BLOCK ?16
?1?? Alexander Wilkie—In lands adjacent to Town of Encinal map filed of record in the office of the Recorder of Alameda Co n [illegible] ft of s 9? ft of lots 10 and 11 e ½ of blk D [illegible] and imps ?0 79
BLOCK 217
?2?? Sale [illegible] Carritt—In lands adjacent to Town of Encinal map filed of record in the office of the Recorder of Alameda Co lots [illegible] and 6 e ½ of blk C [illegible] and imps ?0 6
BLOCK 218
??4? J Emmet Clark—In lands adjacent to Town of Encinal map filed of record in the office of the Recorder of Alameda Co lot 4 and e 8 ft of lot 3 and n ?? ½ ft of w 4? ft of lot 3 blk 36 218 3? ?5
2?4? J Emmet Clark—Pers prop [illegible] 6?
BLOCK ?0
??4? Investors Investment Co—Mortgagee's interest in lands adjacent to Town of Encinal map filed of record in the office of the Recorder of Alameda Co [illegible] of lots 1 and 2 blk 3 ?0 and imps 2 0
?30? N E Leclere—In lands adjacent to Town of Encinal map filed of record in the office of the Recorder of Alameda Co lot 6 blk 3? 20 and imps 9 86
?3?2 N F Leclere—In lands adjacent to Town of Encinal map filed of record in the office of the Recorder of Alameda Co lot [illegible] blk 33 2?0 and imps 1? 7
2323 H Kent Lathy—In lands adjacent to Town of Encinal map filed of record in the office of the Recorder of Alameda Co lot 1? blk 38 220 12 1
BLOCK 222
23?3 Elizabeth M Close—In lands adjacent to Town of Encinal map filed of record in the office of the Recorder of Alameda Co lot 6 blk 40 2?? and imps 11 41
BLOCK ?26
2?8? San Francisco Bridge Co—In lands adjacent to Town of Encinal map filed of record in the office of the Recorder of Alameda Co [illegible] of land bounded n by Tract No 3 Alameda Marsh Land e by Tract No 3 Alameda Marsh Lands by Atlantic ave w by West Shore Land Co blk 226 8 8?
BLOCK 228
2419 Josiah Warner—In lands adjacent to Town of Encinal map filed of record in the office of the Recorder of Alameda Co pce of ld beg at the n w cor of Eagle and Mulberry sts th [illegible] 42 ft by 150 ft deep n por of lots 1 2 and 2? blk 16 28 and imps 16 10
BLOCK ?30
2459 Margaret B Warford—In lands adjacent to Town of Encinal map filed of record in the office of the Recorder of Alameda Co pce of ld beg at a pt on the n line Buena Vista ave ?8 ft w from Mulberry st th w 42 ft by 150 ft n por of lots 3 4 and 22 blk 17-30, and

imps 13 77
BLOCK 231
2465 Bertha Weiner—In lands adjacent to Town of Encinal map filed of record in the office of the Recorder of Alameda Co pce of ld beg at a pt on the e line of Mulberry st [illegible] ft n from Buena Vista ave th n 4? ft by [illegible] ft e por of blk 6 ?31 and imps 13 76
?4?9 [illegible] own [illegible] In lands adjacent to Town of Encinal map filed of record in the office of the Recorder of Alameda Co pce of ld beg at a point on the n line of Buena Vista ave [illegible] ft e from Mulberry st th e 10 ft by 300 ft n por of blk ?6 ?31 7 19
BLOCK ??
2497 M I Bohn—In lands adjacent to Town of Encinal map filed of record in the office of the Recorder of Alameda Co lot [illegible] blk ?3 and imps ? ?2
BLOCK ?3?
?5?4 F G King—Mortgagee's interest in lands adjacent to Town of Encinal map filed of record in the office of the Recorder of Alameda Co pce of ld beg at a pt on the w line of Walnut st 85 ft n fm Railroad ave th n 35 ft by [illegible] ft w por of blk 24 233 27 ?4
BLOCK ?34
256? Anna Vingitholts—In lands adjacent to Town of Encinal map filed of record in the office of the Recorder of Alameda Co pce of ld beg at a pt on the [illegible] line of Willow st [illegible] from Railroad ave th [illegible] ft [illegible] 100 ft w [illegible] ft [illegible] ft to beg por of blk [illegible] 31 and imps 12 ?0
2573 Charles C Boynton—In lands adjacent to Town of Encinal map filed of record in the office of the Recorder of Alameda Co lot [illegible] blk [illegible] imps and poll tax 1908 4 50
BLOCK ?
?6?5 M F Hruztrik—In lands adjacent to Town of Encinal map filed of record in the office of the Recorder of Alameda Co [illegible] 127 5 1? ft of lot 18 blk ?1 ?3 and imps 31 81
BLOCK 3
2636 Globitta Lalok—In lands adjacent to Town of Encinal map filed of record in the office of the Recorder of Alameda Co lot 11 w ½ of blk B ?3 and imps 1? 8?
BLOCK 3?
2679 Hugh Sternsker—In Pioneer Homestead map filed of record in the office of the Recorder of Alameda Co w 3? [illegible] of lot [illegible] blk [illegible] and imps 1? ?
?680 A P Matson—In Pioneer Homestead map filed of record in the office of the Recorder of Alameda Co ½ of blk [illegible] 12 ?0
?680 A P Matson—In Pioneer Homestead map filed of record in the office of the Recorder of Alameda Co [illegible] blk [illegible] 3 54
?6?1 A P Matson In Pioneer Homestead map filed of record in the office of the Recorder of Alameda Co [illegible] of blk [illegible] and imps [illegible]
2?5? A P Matson In Pioneer Homestead map filed of record in the office of the Recorder of Alameda Co [illegible] Walnut st [illegible] from Alameda st th [illegible] ft [illegible] of lots 10 and 11 e ½ of blk [illegible] and imps 23 30
?686 Lee [illegible] In Pioneer Homestead map filed of record in the office of the Recorder of Alameda Co [illegible] on the w line of Walnut st 34 8 [illegible] ft s from Alameda st th [illegible] ft [illegible] w por of lots [illegible] and [illegible] ½ of blk [illegible] and imps 14 3
691 Helen Winchell In Pioneer Homestead map filed of record in the office of the Recorder of Alameda Co w [illegible] of lot 1? [illegible] of blk [illegible] and imps 10 64
BLOCK 38
?8 J [illegible] Kirby—Mortgagee's interest in Pioneer Homestead map filed of record in the office of the Recorder of Alameda Co [illegible] 10 [illegible] and w 3? [illegible] 9 01
??? Birdie [illegible] In Pioneer Homestead map filed of record in the office of the Recorder of Alameda Co [illegible] of blk H 38 and imps ?? 92
?4 Humboldt Savings Bank Mortgagee's interest in Pioneer Homestead map filed of record in the office of the Recorder of Alameda Co [illegible] 11 H 8 0 26
BLOCK
?8? Charles [illegible] In Pioneer Homestead map filed of record in the office of the Recorder of Alameda Co pce of ld beg at a pt on the w line of Walnut st [illegible] ft s from San Antonio [illegible] 106 ft w por of [illegible] blk [illegible] imps and pers prop ? ?9
?0? D M [illegible] —Mortgagee's interest in Pioneer Homestead map filed of record in the office of the Recorder of Alameda Co pce of ld beg at a point on the s line of San Antonio av [illegible] ft w from Walnut st th w [illegible] ft by [illegible] ft s por of lot [illegible] e ½ of blk [illegible] 1? 6?
BLOCK 41
?5?3 C I Robinson In Bellevue Tract map filed of record in the office of the Recorder of Alameda Co lot [illegible] blk [illegible] 1 5
?5?3 C I Robinson—[illegible] with an [illegible] depth of [illegible] shore line of [illegible] Bellevue Tract [illegible] running parallel with [illegible] 1 8
BLOCK
?86? Kate M G [illegible] In [illegible] beg at a point on the s line of Clinton av [illegible] 00 ft e from [illegible] th s to Bay of San Francisco por of blk [illegible] and imps 1? 18
?6? J H Spark—Pce of ld beg at a point on the s line of Clinton av 3 [illegible] ft e from Chestnut st th [illegible] ft th s to Bay of San Francisco por of blk 6 ?1 and imps 9 56
?8?7 F M Simpson—In Lands Adjacent map filed of record in the office of the Recorder of Alameda Co lot 9 blk ?3 ?4 and imps 9 56
BLOCK 43
??09 William Tappar [illegible] Mortgagee's interest in Lands Adjacent map filed of record in the office of the Recorder of Alameda Co lot 1 e ½ of blk N ?3 8 10
BLOCK 41
2944 I M Lernan—In Lands Adjacent map filed of record in the office of the Recorder of Alameda Co w ?½ ft of lot 17 w ½ of blk M ?44 and imps ?? 24
?94? [illegible] Loud—In Lands Adjacent map filed of record in the office of the Recorder of Alameda Co lot 18 [illegible] ½ of blk M ?44 and imps 2? 5?
2945 L A Loud Pers prop 2 29
BLOCK 46
301? A H Hickson—In Lands Adjacent map filed of record in the office of the Recorder of Alameda Co [illegible] ½ of lot [illegible] w ½ of blk F [illegible] and imps 8 31
BLOCK 48
3?07 George W Young—In Lands Adjacent map filed of record in the office of the Recorder of Alameda Co pce of ld beg at the nw cor of Willow and Central av th w 75 ft by [illegible] 143 6 12 ft deep w 2? ft n 34 ft e 100 ft s 177 6 1? ft to beg por of lots 8 and 9, blk

8 248 and imps 34 08
BLOCK 250
3145 Standard Wall Paper Company—Mortgagee's interest in Lands Adjacent map filed of record in the office of the Recorder of Alameda Co w 19 ft of s 100 ft of lot 2 and e 1 ft of s 100 ft of lot 1 blk ?50 11 42
BLOCK 25?
3 18 Mary C Nicholson—In lands adjacent map filed of record in the office of the Recorder of Alameda Co w [illegible] of s 10 [illegible] of lot [illegible] and [illegible] s 100 ft of lot 1 blk [illegible] and imps 3 09
BLOCK
3?71 L S Peters—In lands adjacent map filed of record in the office of the Recorder of Alameda Co pce of ld beg at a point on the n line of [illegible] av 6?? ft from Stanford st th [illegible] ft by 11? ft n por of lot 2 blk 1? 25? and imp 1 [illegible]
BLOCK
?302 George Brown [illegible] Company—In lands adjacent map filed of record in the office of the Recorder of Alameda Co [illegible] lots 1 and 18 [illegible] 2 1?
330? Helen M Winchell—In lands adjacent [illegible] and [illegible] map filed of record in the office of the Recorder of Alameda Co [illegible] lot 4 blk [illegible] and imps 6 ?4
3?16 M D Cotter—In lands adjacent [illegible] map filed of record in the office of the Recorder of Alameda Co s 60 ft [illegible] w ?2 ft [illegible] ft of lot [illegible] blk 1 2?? and imps 4 40
BLOCK [illegible]
3?44 [illegible] In lands adjacent map filed of record in the office of the Recorder of Alameda Co [illegible] ft of lots [illegible] blk [illegible] and imps ?8 1?
33?4 Charles A B [illegible] Pers prop 4 06
BLOCK 1?
3368 The Vernon Real Estate Company—In town of Encinal map filed of record in the office of the Recorder of Alameda Co pce of ld beg at the sw [illegible] of Pt [illegible] and Chestnut st [illegible] ft by 10? ft deep [illegible] por of blk ?3 [illegible] and imps 33 ?1
33 [illegible] M Bertelsen Mortgagee's interest in town of Encinal map filed of record in the office of the Recorder of Alameda Co pce of ld beg at a pt on the [illegible] line of Pacific av [illegible] ft from Chestnut st th w [illegible] ft by 110 ft s por of blk 3 23 90
BLOCK 3
3253 Percy J Wright In town of Encinal map filed of record in the office of the Recorder of Alameda Co pce of ld [illegible] Chestnut st 1 ½ [illegible] from Santa Clara av th [illegible] 0 ft by 1?5 [illegible] w por of blk 1? [illegible] and imps 4? ?
3353 Percy J Wright Pers prop [illegible]
BLOCK ?0
34 1 M S Kohner In Bartlett [illegible] Acre Tract map filed of record in the office of the Recorder of Alameda Co [illegible] ft of lots [illegible] blk [illegible] and imps 4? ?3
?401 M S Kohner—Pers prop [illegible]
BLOCK ?
?410 Winifred F [illegible] In Bartlett [illegible] Acre Tract map filed of record in the office of the Recorder of Alameda Co lot [illegible] blk [illegible] and imps 9 44
BLOCK
34?7 Fannie M R[illegible] In Bartlett [illegible] Acre Tract subdivision blks 16 17 and 18 map filed of record in the office of the Recorder of Alameda Co lot 9 blk [illegible] and imps [illegible]
BLOCK 3
?480 [illegible] Bros [illegible] Mortgagee's interest in Bartlett [illegible] Acre Tract map filed of record in the office of the Recorder of Alameda Co pce of ld beg at the nw cor of [illegible] st and [illegible] st th w 88 [illegible] by 1 0 ft [illegible] 11 14
3 04 Gus [illegible] Mortgagee's interest in Bartlett [illegible] Acre Tract map filed of record in the office of the Recorder of Alameda Co w [illegible] 00 ft of lot [illegible] 11 273 2? 4
BLOCK ?4
3?0 Fred Devlin In Bartlett [illegible] Acre Tract map filed of record in the office of the Recorder of Alameda Co pce of ld beg at [illegible] of Union st [illegible] San Antonio av th [illegible] and imps 3 ?
BLOCK
3?30 F A Stone In Bartlett [illegible] Acre Tract map filed of record in the office of the Recorder of Alameda Co [illegible] sw [illegible] Alameda [illegible] 4 [illegible] ft [illegible] and imps 1? 23
3 30 F A Stone Pers prop 2 29
?1 M [illegible] Bartlett Acre Tract map filed of record in the office of the Recorder of Alameda Co [illegible] th w [illegible] ft by 1?5 ft [illegible] lots 10 1 and 18 blk [illegible] and imps 0 ?2
BLOCK
3 6? Esther M C[illegible] In Bartlett [illegible] Acre Tract map filed of record in the office of the Recorder of Alameda Co [illegible] ft of lots [illegible] and imps ? ?0
BLOCK 8
?6 3 Russell [illegible] In town of Encinal map filed of record in the office of the Recorder of Alameda Co [illegible] blk 4 ?3 imps and pers prop ? 9
BLOCK 8
669 C I Blicks In town of Encinal map filed of record in the office of the Recorder of Alameda Co lot [illegible] 4 ?1 and imps [illegible] 9
BLOCK 8
3 4 Andrew R [illegible] In town of Encinal map filed of record in the office of the Recorder of Alameda Co [illegible] blk 4? [illegible] [illegible]
BLOCK 9
?4 A [illegible] Webster In town of Encinal map filed of record in the office of the Recorder of Alameda Co [illegible] ft of lots 1? to 16 blk 6 ?9 3 8?
3?0 [illegible] A Hillens In town of Encinal map filed of record in the office of the Recorder of Alameda Co [illegible] ft of lots 13 to [illegible] blk 2 64
BLOCK
??90 Alice F [illegible] In town of Encinal map filed of record in the office of the Recorder of Alameda Co lot 11 blk [illegible] 3 8?
BLOCK
??3? Asa M Furhill Mortgagee's interest in Town of Encinal map filed of record in the office of the Recorder of Alameda Co [illegible] beg at the ne [illegible] of Buena Vista ave and Grand st th e [illegible] 9 ft by [illegible] ft deep por of blk 1 29 35 ?8
3738 Joseph M Carlsen—In Town of Encinal map filed of record in the office of the Recorder of Alameda Co [illegible] 95 ft of lots 11 and 1? [illegible] 29? 18 44
BLOCK 2
3 46 Samuel [illegible] —In Town of Encinal map filed of record in the office of the Recorder of Alameda Co [illegible] of ld beg at pt on the e line of Grand st 100 ft n fm Pacific av th n 4? [illegible] 18 ft [illegible] ft w ?4 [illegible] 4 ft to beg por of blk 42 [illegible] and imps 22 ?2
BLOCK 2
3779 Carl G Schumacher—In Town of Encinal map filed of record in the office of the Recorder of Alameda Co pce of ld beg at the ne cor of Grand st and Railroad ave th e 60 ft, n 82 6 12 ft, e 28

ft, n ?0 ft w 88 ft s 112 6 12 ft to beg por of blk 37 299 and imps 12 ?0
BLOCK 300
378? Olive G Fobens—In Fasking's Park Tract map filed of record in the office of the Recorder of Alameda Co lots [illegible] 4 33 and [illegible] blk 8 300 25 46
BLOCK 301
?809 Sophie P Johnson—In Fasking's Park Tract sub of lot 3? map filed of record in the office of the Recorder of Alameda Co lot 2 and w 3 ft of lot 1 blk ?9 301 and imps 8 91
BLOCK 30
38? [illegible] Pce of ld beg at the [illegible] of Central [illegible] and [illegible] st [illegible] w [illegible] ft by [illegible] ft deep [illegible] por of blk [illegible] and imps 38 76
BLOCK 303
3?43 Nancy M Sykes—In Bartlett [illegible] Acre Tract map filed of record in the office of the Recorder of Alameda Co lot 1 blk ?0? and imps 20 78
BLOCK ?04
?8?? [illegible] M [illegible] Mortgagee's interest in Bartlett [illegible] Acre Tract map filed of record in the office of the Recorder of Alameda Co lots 4 [illegible] blk [illegible] 04 31 61
3?6 [illegible] In Bartlett [illegible] Acre Tract map filed of record in the office of the Recorder of Alameda Co n [illegible] ft of lots [illegible] and 10 blk 4 ?04 and imps 24 31
BLOCK 30?
39? Stuart Millikin In Oak Park [illegible] map filed of record in the office of the Recorder of Alameda Co lot 7 blk C [illegible] imps and poll tax 1908 4 54
3903 C[illegible] In Oak Park Tract map filed of record in the office of the Recorder of Alameda Co lots 10 11 and [illegible] blk [illegible] and imps 35 58
BLOCK ?
3 04 [illegible] In Bartlett [illegible] Acre Tract map filed of record in the office of the Recorder of Alameda Co pce of [illegible] San Antonio av and Union st [illegible] ft deep w por of blk 19 306 and imps 42 61
?906 Henry Kunz In Bartlett [illegible] Acre Tract map filed of record in the office of the Recorder of Alameda Co lots [illegible] blk 10 [illegible] imps and poll tax 1908 4 50
39 0 Marie [illegible] —In Oak Park Tract map filed of record in the office of the Recorder of Alameda Co pce of ld beg at a pt on the [illegible] of Grand st 50 ft s fm San Antonio av th s 70 [illegible] por of blk I [illegible] and [illegible] 11 32
[illegible] M [illegible] Pers prop 5 85
BLOCK
[illegible] W [illegible] R [illegible] In [illegible] Para[illegible] Tract map filed of record in the office of the Recorder of Alameda Co pce of ld beg at the n [illegible] cor of Grand st [illegible] Clinton av [illegible] por of blk M [illegible] and imps 35 58
BLOCK 3?
?0? William H W[illegible] In Bartlett [illegible] Acre Tract blks 16 17 and 18 [illegible] of [illegible] ft of lot [illegible] blk 1 308 [illegible] 19 64
??? William H W[illegible] —Pers prop 4 06
BLOCK 311
3?1 [illegible] In Oak Park [illegible] map filed of record in the office of the Recorder of Alameda Co [illegible] blk Q 311 and imp 22 38
BLOCK 313
3?? John A M [illegible] In Oak Park Tract map filed of record in the office of the Recorder of Alameda Co lot [illegible] blk 313 18 89
BLOCK 31
40?? Humboldt Savings and Loan Society Mortgagee's interest in Oak Park Tract map filed of record in the office of the Recorder of Alameda Co [illegible] 4 blk [illegible] 31? 30 88
40?9 [illegible] Building and Loan Association—Mortgagee's interest in Oak Park Tract map filed of record in the office of the Recorder of Alameda Co lot 18 blk P [illegible] 8 24
40?? Ella F M [illegible] Mortgagee's interest in Oak Park Tract map filed of record in the office of the Recorder of Alameda Co [illegible] ft of s 40 ft of lot 1 blk [illegible] 21 38 49
40? [illegible] In Oak Park Tract map filed of record in the office of the Recorder of Alameda Co [illegible] ft of lots 4 [illegible] and 16 [illegible] and imps 16 87
BLOCK 3 8
4 ? [illegible] In Norton Tract map filed of record in the office of the Recorder of Alameda Co [illegible] s 40 ft [illegible] of lot 11 ?0 [illegible] 3 and imps ?? ??
BLOCK
[illegible] and F [illegible] —In town of Encinal map filed of record in the office of the Recorder of Alameda Co pce of ld beg at a pt on the w line of Grand st [illegible] ft [illegible] Clement [illegible] by 108 ft w [illegible] blk [illegible] 2 06
BLOCK 2?
41?1 [illegible] Pce of ld beg at [illegible] line of [illegible] [illegible] ft from [illegible] st th w [illegible] by 1 0 ft n [illegible] and imps 10 53
41 [illegible] In Powers [illegible] map filed of record in the office of the Recorder of Alameda Co lot [illegible] blk H 81
41? [illegible] Nealy In Powers [illegible] filed of record in the office of the Recorder of Alameda Co pce of ld beg [illegible] st [illegible] 00 ft s [illegible] Buena Vista [illegible] th s [illegible] ft by [illegible] 100 ft [illegible] lots [illegible] and 8 blk [illegible] and imps [illegible] and poll [illegible] 6 29
BLOCK ?
?0? [illegible] Biles In Powers [illegible] map filed of record in the office of the Recorder of Alameda Co [illegible] of blk [illegible] and imps 13 87
BLOCK
[illegible] In Encinal [illegible] map filed of record in the office of the Recorder of Alameda Co lot 13 blk [illegible] 8 39
4? [illegible] George [illegible] Kilian In Encinal Homestead map filed of record in the office of the Recorder of Alameda Co lots [illegible] and [illegible] imps and pers prop 2 29
BLOCK [illegible]
4?6? [illegible] In Pacific [illegible] map filed of record in the office of the Recorder of Alameda Co [illegible] San Antonio [illegible] st [illegible] 3? ft [illegible] por of [illegible] 22 33
BLOCK
4?? [illegible] map of the [illegible] filed of record in the office of the Recorder of Alameda Co lot [illegible] blk O 3 and imps 37 26
BLOCK 38
434? Leander Quint In Pacific [illegible] Tract map filed of record in the office of the Recorder of Alameda Co [illegible] beg at the se [illegible] 10 [illegible] to beg por of blk 1 3?8 and poll tax 1908 4 60
BLOCK 11
438? Olive [illegible] Mutinez—In Pacific [illegible] Tract map filed of record in the office of the Recorder of Alameda Co [illegible] beg at a pt on the [illegible] line of Sherman st 83 81 [illegible] ft s from Encinal av th s 3 ft by 20 ft [illegible] por of lots 1 2 and 3 blk 2 3?1 and imps 16 57
BLOCK 42
4406 Allie B Silverstone—In Pa-

cific Land Inv Co Tract, map filed of record in the office of the Recorder of Alameda Co e 26 7 12 ft of lot 3 and w 12 5 12 ft of lot 8 blk 6 342 and imps 1 43
4407 Alice C Townsend—Mortgagee's interest in Pacific Land Inv Co Tract map filed of record in the office of the Recorder of Alameda Co e 26 7 12 ft of lot 2 and w 12 5 12 ft of lot 3 blk 6-342. 5 30
BLOCK 343
4413 Mary Ellen Silva—In Fitch Tract map filed of record in the office of the Recorder of Alameda Co lot 21 and n 12 6 12 ft of lot 22 blk 22-343 and imps 3 62
4435 E M Hendry—In Fitch Tract map filed of record in the office of the Recorder of Alameda Co lots 43 and 44 blk 22-43 and imps 5 32
BLOCK 345
4475 Catherine M Sealy—In Fitch Tract map filed of record in the office of the Recorder of Alameda Co lot 37 and w ½ of lot 76 blk 20 345 and imps 3 54
BLOCK 346
4515 Fred Fisner—In Fitch Tract map filed of record in the office of the Recorder of Alameda Co lot 30 blk 27 346 and imps 6 88
BLOCK 347
4521 A R Palmer—In Fitch Tract map filed of record in the office of the Recorder of Alameda Co n .. ft of lots 1 to 6 blk .. 347 imps and poll tax 1908 4 70
4528 Mary H Eldridge—In Fitch Tract map filed of record in the office of the Recorder of Alameda Co lots 15 16 and n 10 ft of lot 17 blk 26 347 and imps 29
BLOCK 350
4609 E A C Peste—In Fitch Tract map filed of record in the office of the Recorder of Alameda Co s 50 ft of lots 17 to 2. blk 29 350 10 53
BLOCK 35.
4658 Joaquin A C..—In Fitch Tract map filed of record in the office of the Recorder of Alameda Co lot 14 and w .. ft of lot 13 blk B .. and imps 1 89
4664 Louis E and Emma F Mallrat—In Fitch Tract map filed of record in the office of the Recorder of Alameda Co lot 23 blk I 355 and imps 61
BLOCK 358
4684 D W Ross—In Fitch Tract map filed of record in the office of the Recorder of Alameda Co lot 3 and w ½ of lot 4 blk C 358 1
BLOCK 3..
4703 Theresa A Corham—In Fitch Tract map filed of record in the office of the Recorder of Alameda Co lot 3 blk D 3.. 84
4703 Theresa A Corham—In Fitch Tract map filed of record in the office of the Recorder of Alameda Co lot 1 blk D 3.. and imps 56
BLOCK 36.
4723 L G ..—In Taylor & Page Tract map filed of record in the office of the Recorder of Alameda Co lots 4 and .. 10 ft of lot 3 blk .. and imps 1 98
BLOCK 3..
4755 Kate H ..—In Taylor & Page Tract in subdiv of map filed of record in the office of the Recorder of Alameda Co lots .. and s ½ of lot 4 blk F 3.. 84
4755 Kate H D Kroeger—In Taylor & Page Tract in subdiv of map filed of record in the office of the Recorder of Alameda Co lot .. blk F 30 and imps ..
4756 Kate H D Kroeger—In Taylor & Page Tract in subdiv of map filed of record in the office of the Recorder of Alameda Co lot 8 blk F 365 06
BLOCK 3..
4793 D C ..—In Taylor & Page Tract map filed of record in the office of the Recorder of Alameda Co .. beg at the .. cor .. Pulliam .. th .. ft by 100 ft .. of lot 11 blk 34 3 .. imps 60
BLOCK ..
4907 Frederick and Minnie I Marriott—In Bay Side Tract map filed of record in the office of the Recorder of Alameda Co all except n .. ft of lot .. blk .. and imps also in Bay Side Tract map filed of record in the office of the Recorder of Alameda Co tract of land bounded n by Highland of Alameda, e by land of W E Brown s by Tide Land Survey and w by land of E Baum por of blk .. and poll tax 1908 of Frederick Marriott 4 50
4917 Willis Millim—In Bay Side Tract map filed of record in the office of the Recorder of Alameda Co lot 48 and n ½ of lot 47 blk .. 1 3. 2.
BLOCK 3..
4951 Mary W Kitchel—In Teutonia .. Homestead map filed of record in the office of the Recorder of Alameda Co pce of ld beg at a point on the e line of St Charles st .. 0 ft s from Central av th s 400 ft by 1 0 ft e por of blk 1. 3 3 17 28
4951 Mary W Kincaid—In Teutonia Hall Homestead map filed of record in the office of the Recorder of Alameda Co pce of ld beg at a point 1 0 ft n from Kings av and 160 ft e from St Charles st th .. 2 0 ft n por of blk .. 4 40
BLOCK 374
4989 Thomas J dda—In Fitch Tract map filed of record in the office of the Recorder of Alameda Co lot .. blk 18 3 4 and imps 8 85
BLOCK 376
5016 Paul and Lena Geber—In Taylor & Page Tract map filed of record in the office of the Recorder of Alameda Co lot .. blk K .. and imps 1 87
5017 State Savings Bank—Mortgagee's interest in Taylor & Page Tract map filed of record in the office of the Recorder of Alameda Co lot 4 blk K 376 .. 55
5029—Mary Dolan—In Taylor & Page Tract map filed of record in the office of the Recorder of Alameda Co lot 12 blk K 3.. and imps ..
BLOCK 381
5078 Abramo Serverte—In Chapin Tract map filed of record in the office of the Recorder of Alameda Co lots 1 and 2 blk 8 381 imps and poll tax 1908 4 0
BLOCK 383
5100 Ada F Vickers In Chapin Tract map filed of record in the office of the Recorder of Alameda Co s 37 6 2 ft of lots 1 2 3 and 4 blk 6 383 and imps 10 1
5104 S and C Sunby—In Chapin Tract map filed of record in the office of Recorder of Alameda Co n .. ft of lots 1 2 3 and 4 and w 100 ft of s 12½ ft of lot 7 blk 6 383 and imps 36
BLOCK 387
5175 T J Carroll—In Chapin Tract map filed of record in the office of the Recorder of Alameda Co lots 5 and 6 blk 2 387 and imps 1 0
5174 Humboldt Savings and Loan Society—Mortgagee's interest in Chapin Tract map filed of record in the office of the Recorder of Alameda Co lots .. and 6 blk 2 387 38 18
5190 T C Carroll—In Bartlett Tract near Mastick map filed of record in the office of the Recorder of Alameda Co w 15 ft of lot 6 blk M 38. and imps 5 19
5193 M H Eldridge—In Bartlett Tract near Mastic map filed of record in the office of the Recorder of Alameda Co pce of ld beg at a pt on the s line of Pacific ave 172 3 12 ft w fm St Charles st th w 39 8 12 ft by 150 ft s por of lot 10, blk M-387 .... 8 86
BLOCK 388
5209—William Fischer—In Encinal Park Tract map filed of record in the office of the Recorder of Alameda Co lot 52 blk 388 and imps 26 23
5215 Frederick Riehle—In Encinal Park Tract map filed of record in the office of the Recorder of Alameda Co lot 58 blk 388 and imps 12 98
BLOCK 389
5218 Mary T Lewis—In Encinal Park Tract map filed of record in the office of the Recorder of Alameda Co lot 28 blk 389 and imps 9 01
5220 George M Leavitt—In Encinal Park Tract map filed of record in the office of the Recorder of Alameda Co lot 29 blk 389 imps and poll tax 1908 4 50
BLOCK 390
5230 Mary Healey—In Encinal Park Tract map filed of record in the office of the Recorder of Alameda Co n 33 1 3 ft of e 77 87 100 ft of lot 6 blk 390 and imps 11 41
5234 Savings and Loan Society—Mortgagee's interest in Encinal Park Tract map filed of record in the office of the Recorder of Alameda Co lot 5 blk 390 15 69
52.. Elizabeth Wolff—In Encinal Park Tract map filed of record in the office of the Recorder of Alameda Co lot 12 blk 390 and imps 10 64
BLOCK 391
53.. Claus Schmalz—Pce of ld beg at a pt on the n line of Taylor ave 911 9¾ 12 ft e fm McPherson st th n 122 ft e .0 ft s 122 ft w 50 3¼ 12 ft to beg por of blk 391 imps and poll tax 1908 4 50
53.. Louise Hank—In Vischer Tract map filed of record in the office of the Recorder of Alameda Co e 70 ft of lots 1 2 3 and 4 blk A 391 and imps 15 32
5.3 Harriett Patterson—In Vischer Tract map filed of record in the office of the Recorder of Alameda Co lot 8 blk A 391 and imps 5 8.
534 Thomas J Fahey—In Vischer Tract map filed of record in the office of the Recorder of Alameda Co w 35 ft of lot 1 blk A 391 imps and poll tax 1908 15 42
BLOCK 392
5.8 Margaret L Lane—In Vischer Tract map filed of record in the office of the Recorder of Alameda Co s 25 ft of lot 4 blk C 3 2 and imps 1 56
538 John Westlund—Mortgagee's interest in Vischer Tract map filed of record in the office of the Recorder of Alameda Co s 35 ft of lot 4 blk C 392 11 14
BLOCK 393
544 Laura V Holmes—Mortgagee's interest in Encinal Park Tract map filed of record in the office of the Recorder of Alameda Co e 10 ft of lot 176 and w 30 ft of lot 1.. blk 393 13 26
545 Martin M Kline—In Teola Park Homestead map filed of record in the office of the Recorder of Alameda Co pce of ld beg at a pt on the w line of St Charles st 50 ft n fm Louise st th n 40 ft by 140 ft w por of blk 16 393 and imps 15 30
BLOCK 394
547. Joseph F Mott—Mortgagee's interest in Teutonia Park Homestead map filed of record in the office of the Recorder of Alameda Co pce of ld beg at a pt on the w line of St Charles st 173 1 ft s fm Kings ave th s 50 ft by 1.0 ft w por of blk 3 4 9 ..
BLOCK 396
548. William A C.. Mortgagee's interest in Encinal Park Tract map filed of record in the office of the Recorder of Alameda Co lot 141 blk 39. 40 60
5484 F G Prame—In Encinal Park Tract map filed of record in the office of the Recorder of Alameda Co .. 30 ft of lot 144 blk 396 and imps 3 40
BLOCK 39.
5.. Frank O Stillman In Encinal Park Tract map filed of record in the office of the Recorder of Alameda Co lot 138 blk 397 imps and poll tax 1908 4 0
BLOCK 398
554. A G Hesse In Oak Shale Tract map filed of record in the office of the Recorder of Alameda Co lot .. blk .. 398 5 53
5545 A G Hesse—In Oak Shale Tract map filed of record in the office of the Recorder of Alameda Co .. ft .. inches of lot 5 blk 2. 398 and imps 7 18
BLOCK 399
5583 Ivan A Foster In Oak Shale Tract map filed of record in the office of the Recorder of Alameda Co lot 4 blk 21 399 and imps 9 08
5.. W .. Brown—In Oak Dale Tract map filed of record in the office of the Recorder of Alameda Co e 1 ft of lot 19 blk 1.. 2 15
BLOCK 40.
554. Mary A Larey—Pce of ld beg at a point on the n line of Taylor av 217 ft w from McPherson st th n 27 ft by 110 ft n por of blk 16 40. and imps 18 88
BLOCK 406
5656 J Fritz Jacobson—Pce of ld beg at a point on the n line of Haight av 192 ft e from Prospect st th .. ft by 1.. 12 ft n por of blk 406 8 80
5673 Victor P Fogg—Pce of ld beg at the se cor of Prospect st and Haight av th .. ft by 132 6 12 ft deep s por of blk 403 and imps 12 19
5677 H W Richardson—Pce of ld beg at a point on the s line of Santa Clara av 25. ft e from Prospect st th e 64 ft by 1 7 .. ft s por of blk 406 15
5694 L R Samish—Pce of ld beg at a point on the n line of Haight av 199 6 12 ft w from McPherson st th w 57 6 12 ft by .. ft n por of blk 14 406 and imps 18 56
BLOCK 40.
57.2 Mary P ..—In Mastick Property map filed of record in the office of the Recorder of Alameda Co lot 16 blk B 40. and imps 9 56
BLOCK 41.
574. I W Zotterberg—In Mastick Property map filed of record in the office of the Recorder of Alameda Co n 10 ft of lot 4 blk F 410 1 78
5741 I W Zotterberg—In Mastick Property map filed of record in the office of the Recorder of Alameda Co lots 6 and 8 blk F 410 and imps 16 09
BLOCK 41.
5.80 F Scott—In Mastick Park map filed of record in the office of the Recorder of Alameda Co lot 15 blk H 41 and imps 11 42
BLOCK 413
5782 George H Mastick et al—In Mastick Park map filed of record in the office of the Recorder of Alameda Co lot 3 blk D 413 3 62
BLOCK 419
588. Johanna Cudworth—Pce of ld beg at a point on the w line Prospect st 100 ft s from Railroad av th s 35 ft by 150 ft w por of blk 419 and imps 5 95
BLOCK 420
5901 Ella Haley et al—Pce of ld beg at a point on the n line of Santa Clara av 1.0 ft w from Prospect av th w 50 ft by 140 ft n por of blk 420 and imps 14 04
BLOCK 42.
5968 T R Nevil—Pce of ld beg at a point on the s line of Central av 6.. ft w from Prospect st. th w 20 ft by 3.0 ft s por of blk 4.. 7 19
BLOCK 426
5983 Patrick W Payne and Bertha Payne—Pce of ld beg at a point on the s line of Taylor av 80 ft e from Third av th e 40 ft by 120 ft s por of blk 426, imps and poll tax 1908 of Patrick W Payne 4 50
599 Edith Walker—Pce of ld beg at a point on the n line of Central av 3.2 ft w from Webster st th w 30 5 12 ft by 141 6 12 ft n por of blk 426 2 85
BLOCK 428
60.. Ida C Hermes—Pce of ld beg at a point on the n line of Santa Clara av 209 74 100 ft e from Third av th e 50 ft by 166 3 12 ft n por of blk 428 and imps 11 41
60.. Emily L Kaepnler—Pce of ld beg at a point on the s line of Haight av 36 ft e from Third av th e 3. ft by 103 9 12 ft s por of blk 428 and imps 5 05
BLOCK 433
615 James Healey—In Shepardson Tract map filed of record in the office of the Recorder of Alameda Co lot 7 and n .0 ft of lot 6 blk D 433 and imps 6 74
BLOCK 436
619. John Banuk—Mortgagee's interest in Map of Meetz Property map filed of record in the office of the Recorder of Alameda Co e 33 4 12 ft of lot 34 blk 436 5 52
BLOCK 437
61.. E B Lovejoy—In Map of Meetz Property map filed of record in the office of the Recorder of Alameda Co lot .. blk 437 imps and poll tax 1908 26 22
6206 E Houston—In Map of Meetz Property map filed of record in the office of the Recorder of Alameda Co lot 9 blk 437 and imps 18 88
BLOCK 439
6229 Percy Davis—Mortgagee's interest in Teutonia Park Homestead map filed of record in the office of the Recorder of Alameda Co Pce of ld beg at the ne cor of Fifth st and Haight av th n 100 ft by .00 ft deep e por of blk 1.. 15 69
BLOCK 443
630. F ..itcovich In Teutonia Park Homestead map filed of record in the office of the Recorder of Alameda Co lot 13 blk 443 and imps 4 40
BLOCK 444
6320 Della Kaney Pce of ld beg at a point on the s line of Central av 301 ft e from e line of Second av (if extended) th e 40 ft by s to Patent line por of blk 444 and imps 5 32
6321 C K Clark et al—Mortgagee's interest pce of ld beg at a point on the s line of Central av 301¼ ft e from e line of Second av (if extended) th e 30 ft by s to Patent line por of blk 444 3 54
BLOCK 44.
6341 John Freuler—Mortgagee's interest In Timmons West End Tract map filed of record in the office of the Recorder of Alameda Co lots .. 3 4 and 5 blk A 44.; also tract of land bounded n by Highland of Alameda, e by land of J In Dunn et al s by land of M Crowley w by land of Ames Potter por of blk 44 41 51
634 Margaret .. Confusion Tract of land bounded n by High land of Alameda e by land of M Crowley .. land of M Crowley .. land of John Dunn et al por of blk 44 3 85
BLOCK 446
63.0 Anna J ..—Mortgagee's interest in Damon's West End Tract map filed of record in the office of the Recorder of Alameda Co pce of ld beg at a point on the n line of Central av 196 2 3 ft e from First av th e 50 ft by 1.. 3 ft n por of blk 1 B 6 .. 62
636. Elmira S Rice—In Damon's West End Tract map filed of record in the office of the Recorder of Alameda Co lot 1 .. w ½ of blk B 41 and imps 18 86
BLOCK 4..
6411 D C Harrison—Mortgagee's interest In Damons West End Tract map filed of record in the office of the Recorder of Alameda Co lot 14 and .. lot 15 blk C 44 1 60
BLOCK ..
6.09 San Joaquin Valley Land and Investment Company—In town of Woodstock map filed of record in the office of the Recorder of Alameda Co lot 3 .. 4.. 2 1
BLOCK 458
6512 San Joaquin Valley Land and Investment Company—In town of Woodstock map filed of record in the office of the Recorder of Alameda Co lot 1.. blk 3. 458 .. 15
BLOCK 463
6565 Priscilla S Berlin—In Re subdivision of Haight Tract map filed of record in the office of the Recorder of Alameda Co lot 3 blk A 463 2 07
BLOCK 465
6575 Edward R Marriott—In Re subdivision of Haight Tract map filed of record in the office of the Recorder of Alameda Co, lot 14 blk C 465 and imps 37 92
6575 Edward R Marriott—Per prop 2 29
BLOCK 497
6641 San Joaquin Valley Land and Investment Company—In town of Woodstock map filed of record in the office of the Recorder of Alameda Co lots 6 7 8 9 10 11 and 12 blk 6 497 and imps 20 55
IN TIDE LAND SURVEY
66.. .. Hennefield—Undivided ½ interest in in Tide Land Survey map filed of record in the office of the Recorder of Alameda Co s .. lot 18 in sec 1 .. 2 s r 3 w cont g .. acres 2 18
6..8 A F Dennison Undivided ¼ interest in in Tide Land Survey map filed of record in the office of the Recorder of Alameda Co s .. of lot 18 in sec 10 t 2 s r 4 w cont g .. acres 2 18
6692 .. Doane—In Tide Land Survey map filed of record in the office of the Recorder of Alameda Co pce of ld beg at a point 2.0 chains due w from ne cor of lot 6 w 5 chains by .0 chains s por of lot 1. in sec 1. t 2 s r 3 w cont g 10 acres 2 18
6.19 Giacomo Travagetto—Tract of land bounded n by Marsh Land e by land of P A McDonnell s by Bay of San Francisco w by e line of Map of Property of Chaplin and Hamilton cont g 20 acres imps and poll tax 1.05 4 50
6731 Harry Toogood—In Tide Land Survey map filed of record in the office of the Recorder of Alameda Co w ½ of lot 26 in sec 19 t 2 s r 3 w cont g 9 acres 2 18
IN MAP OF ALAMEDA MARSH LAND
6..0 Unknown Owners—In Map of Alameda Marsh Land map filed of record in the office of the Recorder of Alameda Co pce of land beg at nw cor Grand st and Clement av th n 30 ft to s line tract .. Alameda Marsh Land th sw along said line of tract 11 to its intersection with n line of Clement av th e along n line Clement av 150 ft more or less to pt of beg 3 85
6772 T D Draper—In Map of Alameda Marsh Land map filed of record in the office of the Recorder of Alameda Co pce of ld beg at a point on the e line of Tract 35 157 24-100 ft n from the s line of Tract 35 th n 100 ft by 157 24 100 ft w por of Tract 35 and imps 32 47
6778 F W Vowinkle—In Map of Alameda Marsh Land map filed of record in the office of the Recorder of Alameda Co Tract 37 cont g 63 acres 7 19
IN BERKELEY
BLOCK 1425
8013 Josephine Recani—Mortgagee's interest In Map of the Scoville Tract map filed of record in the office of the Recorder of Alameda Co, w ½ of lot 4 and e ½ of lot 5 blk 1425 17 94
BLOCK 1429
8034 Daniel F Sheldon—In Map of Berkeley Park map filed of record in the office of the Recorder of Alameda Co e 98 ft of lot 16 blk 1429 and imps 10 19
BLOCK 1433
8050 Charles E Putnam—In Santa Fe Tract No 5 map filed of record in the office of the Recorder of Alameda Co lot 23 blk 5 1433 6 60
BLOCK 1439
8095 John M Fox—In Herzog Tract (subdivided) map filed of record in the office of the Recorder of Alameda Co lot 8 blk 8 1439 .. 97
BLOCK 1514
81.5 Carrie B Landregar—In Villa Homestead map filed of record in the office of the Recorder of Alameda Co w 31 ft of lot 8 blk 15.. .. 24
81.9 Carrie B Landregan—Mortgagee's interest In Villa Homestead map filed of record in the office of the Recorder of Alameda Co e 59 ft of lot 8 blk 1514 2 20
BLOCK 1517
8204 C H and Jennie H Stanyan—In Map of Stanyan Park map filed of record in the office of the Recorder of Alameda Co lot 21 and n 5 ft of lot 22 blk 1517 and imps .. 47
8204 C H and Jennie H Stanyan—In Map of Stanyan Park map filed of record in the office of the Recorder of Alameda Co s 30 ft of lot 24 and n 5 ft of lot 25 blk 2 1517 and imps .. 99
8205 Walter Williams—In Map of Stanyan Park map filed of record in the office of the Recorder of Alameda Co s 30 ft of lot 2 blk 2 .. and imps 17 39
BLOCK 1518
8221 John M Fox—In Herzog Tract (subdivided) map filed of record in the office of the Recorder of Alameda Co lot 17 blk F 1518 3 99
BLOCK 1521
8264 James Moffitt—In Harmon Tract map filed of record in the office of the Recorder of Alameda Co lot 8 blk A 1521 .. 49
BLOCK 1522
8292 Frederick Shreve—In Paradise Park map filed of record in the office of the Recorder of Alameda Co pce of ld beg at a pt on n line of Felton st 250 ft w from King st th w .. ft by 131 ft n por of lot 18 blk P 1522 and imps 22 95
8294 H Schiller—In Paradise Park map filed of record in the office of the Recorder of Alameda Co lot 8 blk B 1.2. and imps 17 64
8308 H Schiller—In Paradise Park map filed of record in the office of the Recorder of Alameda Co lot 17 blk B 1.. and imps 16 90
8311 Carrie Morrell—Mortgagee's interest in Paradise Park map filed of record in the office of the Recorder of Alameda Co lot 24 blk B 1.22 19 19
BLOCK 1..
8.20 H J Co..in—In Paradise Park map filed of record in the office of the Recorder of Alameda Co w .. ft of lot 8 blk G 1.. and imps 1 82
BLOCK 1524
8352 J W Holmes—Mortgagee's interest in Paradise Park map filed of record in the office of the Recorder of Alameda Co lots 1 .. 3 blk F 1524 8 0
8353 J W Holmes—Mortgagee's interest in Paradise Park map filed of record in the office of the Recorder of Alameda Co lots 1 2 3 blk F 1524 03
8354 B T ..—In Paradise Park map filed of record in the office of the Recorder of Alameda Co .. ft of lot 15 .. 66
BLOCK 1..
8374 Sarah A McKee—In Santa Fe Tract No 6 map filed of record in the office of the Recorder of Alameda Co lots .. all .. 2 71
8356 C A Sorenson—Mortgagee's interest in Santa Fe Tract No 6 map filed of record in the office of the Recorder of Alameda Co lot 17 blk 6 15.. 0 70
BLOCK ..
84. Louisa Port—Mortgagee's interest in Santa Fe Tract No .. map filed of record in the office of the Recorder of Alameda Co lot 9 blk 1 .7 .. 92
BLOCK ..
8470 Heirs of .. Dwyer—In partition map of land of Ann Dwyer deceased map filed of record in the office of the Recorder of Alameda Co s .. 20 100 ft of lot 4 blk 1509 6 11
8478 Mary Peterson—In partition map of land of Ann Dwyer deceased map filed of record in the office of the Recorder of Alameda Co lot 1. blk 1509 and imps 13 9
BLOCK 1510
8495 Otto A Rudolph—In amended map of Central Park map filed of record in the office of the Recorder of Alameda Co pce of ld beg at a pt on the n line of Harmon st 10 ft w fm Adeline st .. thence .. 40 ft by 111 .. por of lot .. and .. 8 ..
8504 Mary C Crowther—In Amended Map of Central Park map filed of record in the office of the Recorder of Alameda Co pce of ld beg at a pt on the w line of Adeline st 294 13 ft n fm Harmon st th n 43 .. w .. e 100 15 100 ft to beg por of blk 2 .. imps 19 ..
8505 A ..—Mortgagee's interest in Amended Map of Central Park map filed of record in the office of the Recorder of Alameda Co pce of ld beg at a pt on the w line of Adeline st 204.. ft n from Harmon st th n 40 ft w 11.. s 5.. 10.. 100 ft to beg por of blk 2 1 30 13 9
BLOCK 1530
8511 D Lambert—Mortgagee's interest in Regent St Homestead map filed of record in the office of the Recorder of Alameda Co e 30 ft of lot 191 and e 20 ft of n 15 .. ft of lot 192 blk 1 68
8513 Otto A Rudolph—In Regent St Homestead map filed of record in the office of the Recorder of Alameda Co lot 191 blk 1530 and imps 11 66
BLOCK 1532
8552 Susan L Elgar—Mortgagee's interest in Paradise Park map filed of record in the office of the Recorder of Alameda Co lot 15 blk C 1532 .. 3
8556 William H MacKinnon—In Paradise Park map filed of record in the office of the Recorder of Alameda Co that por of blk C lying e of Adeline st and w of Grove st por of blk C 1532 3. 5.
BLOCK 1533
8557 Mary A Ward—In Regent St Homestead map filed of record in the office of the Recorder of Alameda Co lot 6 blk 9 1 33 1. 9
BLOCK 1535
8581 John G Leal—In Harmon Tract map filed of record in the office of the Recorder of Alameda Co e 33 1 .. ft of lot 5 blk D 1535 6 11
8585 Maria Perry—In Harmon Tract map filed of record in the office of the Recorder of Alameda Co lot 8 blk D 1535 and imps 11 71
BLOCK 1536
8631 F R and H Mistrom—In Harmon Tract map filed of record in the office of the Recorder of Alameda Co lot 17 blk C 1535 and imps 2 20
8632 Joseph Courargent—Mortgagee's interest in Harmon Tract map filed of record in the office of the Recorder of Alameda Co lot 17 blk .. 1536 17 49
BLOCK 1538
8676 Mary Ronaldson—In Dohr Tract Subs A and B Lot 3, map filed of record in the office of the Recorder of Alameda Co lot 26 blk A 1538 1 38
8676 Mary Ronaldson—In Dohr Tract Subs A and B lot 3 map filed of record in the office of the Recorder of Alameda Co lot 27 blk A 1538 1 37
8692 Sarah Johnston—In Dohr Tract Subs A and B Lot 3 map filed of record in the office of the Recorder of Alameda Co lot 32 blk B 1538 2 37
BLOCK 1539
56.. Herman L Welch—In Map of the Santa Fe Tract No 11 map filed of record in the office of the Recorder of Alameda Co lot 1 blk 1539 3 12
BLOCK 1541
8730 Benjamin F McGee—In Dohr Tract Subs of Plot 5 and por of Plot 6 map filed of record in the office of the Recorder of Alameda Co lot 17 blk 6 1541 and imps 21 06
8733 Margaret Klink—Mortgagee's interest in Dohr Tract Sub of Plot .. and por of Plot 6 map filed of record in the office of the Recorder of Alameda Co lots 50 51 blk C 541 13 59
8736 Otto H Anderson—In Dohr Tract Sub of Plot .. and por of Plot 6 map filed of record in the office of the Recorder of Alameda Co lot 5. blk C 1541 1 37
8736 Otto H Anderson—In Dohr Tract Sub of Plot 5 and por of Plot 6 map filed of record in the office of the Recorder of Alameda Co lot 56 blk C 1541 and imps 5 74
87.. Alma F Linde—Mortgagee's interest in Dohr Tract Sub of Plot 5 and por of Plot 6 map filed of record in the office of the Recorder of Alameda Co lot 58 blk C 1541 3 99
874. Thomas West ..—Mortgagee's interest in Dohr Tract Sub of Plot 5 and por of Plot 6 map filed of record in the office of the Recorder of Alameda Co lots 62 63 64 .. blk C 1541 3 99
BLOCK 1512
8..0 E J Elliott—Mortgagee's interest in Harmon Tract map filed of record in the office of the Recorder of Alameda Co lot 4 blk G 1512 4 86
BLOCK 1513
8798 Dorothy Madsen—Mortgagee's interest in Harmon Tract map filed of record in the office of the Recorder of Alameda Co w 35 5¼ 12 ft of lot 20 blk F 1513 5 60
880 Louise Ballinghouse—Mortgagee's interest in Regent St Homestead map filed of record in the office of the Recorder of Alameda Co n 40 ft of lot 11 blk 6 1543 15 2
BLOCK 15..
8891 John T Stewart—In Regent St Homestead map filed of record in the office of the Recorder of Alameda Co lot .. blk .. 4 .. pers prop .. 49
BLOCK 1548
88.0 Otto A Rudolph—In Amended Map of Central Park map filed of record in the office of the Recorder of Alameda Co e 3 .. ft of lot 1 .. 4 1548 and imps 6 59
8.08 O F ..—Mortgagee's interest in Amended Map of Central Park map filed of record in the office of the Recorder of Alameda Co .. 10 ft of lots .. blk 4 .48 9 29
BLOCK 1549
89.1 Fred ..—In Regent St Homestead map filed of record in the office of the Recorder of Alameda Co .. and imps ..
BLOCK 1551
8.31 Mathilda ..—In Regent St Homestead map filed of record in the office of the Recorder of Alameda Co s 35 ft of lot 10 blk .. imps and pers prop 2 49
8..7 Nettie ..—In Regent St Homestead map filed of record in the office of the Recorder of Alameda Co .. beg at a pt on w line of Grove st 3.. 0 ft s fm Prince st th s .. 10 ft by .. ft deep w por of lots 1 10 blk 5 1550 and imps 13 92
8.37 Nettie ..—Pers prop 2 49
BLOCK 15..
8.60 Alamo ..—In Map of Wheeler Tract map filed of record in the office of the Recorder of Alameda Co lot .. blk .. and imps 5 19
8.61 David ..—Mortgagee's interest in Map of Wheeler Tract map filed of record in the office of the Recorder of Alameda Co lot 4 blk 1 1 12 40
8.04 Anna C Doherty—In Map of Wheeler Tract map filed of record in the office of the Recorder of Alameda Co lot .. blk 15.. 3 99
BLOCK 1553
8.98 F C ..—In Amended map .. map filed of record in the office of the Recorder of Alameda Co lot .. blk .. 1 3 6 0
BLOCK 15..
90.. South Berkeley Christian Church—In Amended Map of .. Newbury Tract map filed of record in the office of the Recorder of Alameda Co lots 11 1.. blk H 1 .. and imps .. 99
90.. ..—In Amended Map of the Newbury Tract map filed of record in the office of the Recorder of Alameda Co lots 11 1 blk H 1 .. 1 49
BLOCK 15..
90.. Kate T Stirling In Map of the Woolsey Tract (O D Baldwin Sub) map filed of record in the office of the Recorder of Alameda Co lot 5 blk .. 8 35
BLOCK 1559
91. Howard Stillman—In Fair View Park map filed of record in the office of the Recorder of Alameda Co e 110 100 ft of lot 13 and .. 31 .. 00 ft of lot 13 blk C 1559 9 23
91. James M Gillman—In Map of Home View Tract (Revised Map) map filed of record in the office of the Recorder of Alameda Co w 10 ft of lot 11 blk .. and imps 47 73
91. James M Gillman—Per prop 2 49
911. A T Allen—Mortgagee's interest in Fairview Park map filed of record in the office of the Recorder of Alameda Co .. ft of lot 8 blk 6 1.. 51 40
91.9 Josephine Meyer Mortgagee's interest in Map of Home View Tract (Revised Map) map filed of record in the office of the Recorder of Alameda Co lot 26 blk 15.. 34 48
9160 Benj Pitman—In Map of Home View Tract (Revised Map) map filed of record in the office of the Recorder of Alameda Co lot 22 blk 15.0 11 72
BLOCK 1560
917. Frank J Bateman—In Bateman Tract Map No 2 map filed of record in the office of the Recorder of Alameda Co lot .. blk D 1.. .. 98
91.. Kate C ..—In Bateman Tract Map No 2 map filed of record in the office of the Recorder of Alameda Co pce of ld beg at a pt on the s line of Webster st 40 ft e fm Bateman st th e 40 ft by 100 ft s por of lots 1 2 3 blk C 1560 and imps 24 63
9175 Kate C Dutton—Pers prop 4 48
9180 Seth Baker—Mortgagee's interest in Fairview Park map filed of record in the office of the Recorder of Alameda Co lot 4 and e .0 ft of lot 3 blk .. 1560 27 54
9191 James H Kendall—In Fairview Park map filed of record in the office of the Recorder of Alameda Co e 10 ft of lot .. and w 40 .. 100 ft of lot 3 blk .. 1560 3 67
9192 Mary R Young—Mortgagee's interest in Fairview Park map filed of record in the office of the Recorder of Alameda Co e 10 ft of lot 2 and w 40 02-100 ft of lot 3 blk 7 1560 6 06
BLOCK 1561
9214 Emelie L Williamson—In Bateman Tract Map No 2 map filed of record in the office of the Recorder of Alameda Co lot 2 blk B 1561 and imps 1 01
9217 F W Bartlett—In Bateman Tract Map No 2 map filed of record in the office of the Recorder of Alameda Co n 20 ft of s 30 ft of lot 19 blk B 1561 9 85
BLOCK 1562
9260 Basil K Dennison—In Bateman Tract Map No 2 map filed of record in the office of the Recorder of Alameda Co pce of ld beg at a pt on Webster st 8. ft e of w line of Monroe st th e 35 ft th s 190 ft w 2. ft n 35 ft w 15 ft n 8. ft to beg por of lots 1 2 3 blk A 1562 and imps 13 59
BLOCK 1563
9310 Cora B Ware—In Plot .. map filed of record in the office of the Recorder of Alameda Co pce of ld beg at a pt on the s line of Webster st 491 75 100 ft w from Claremont av th w 33 5 100 ft by .3 ft s por of blk 1563 19 19
9316 Thomas M Gregg—In Plot 75 map filed of record in the office of the Recorder of Alameda Co pce of ld beg at a pt on the n line of Prince st 430 06 100 ft e fm .. av th e 43 94 100 ft by 1.. ft n por of blk 15.. and imps 18 53
93.0 Alfred Cogswell—In Map of Parkside Claremont map filed of record in the office of the Recorder of Alameda Co lot 1. blk 1563 18 82
9350 Alfred Cogswell—Map of Parkside Claremont map filed of record in the office of the Recorder of Alameda Co s ¼ of lot 13 blk 1563 8 36
9394 W H Small—Mortgagee's interest in Map of the Colby Tract map filed of record in the office of the Recorder of Alameda Co lot 39 blk 1563 17 49
9423 Vesta M Colby Mortgagee's interest in Map of the Colby Tract map filed of record in the office of the Recorder of Alameda Co lot 9 blk 1563 10 70
9437 Vesta M Colby—Mortgagee's interest in Map of the Colby Tract map filed of record in the office of the Recorder of Alameda Co lot 91 blk 1563 25 98
BLOCK 1564
9441 Rebecca A Dean—Mortgagee's interest in Bull & White Tract map filed of record in the office of the Recorder of Alameda Co all that portion of lot 3 lying e of Claremont av lot 3 blk 1564 94 100 acres 183 98
9442 Claremont Park Co—In Claremont map filed of record in the office of the Recorder of Alameda Co lot .. blk 9 1 64 15 4
9442 Claremont Park Co—In Claremont map filed of record in the office of the Recorder of Alameda Co lot .. blk .. 1 64 15 45
9444 Claremont Park Co—Map of Block No .. Claremont map filed of record in the office of the Recorder of Alameda Co lot 11 blk 2 1 64 7 49
9447 Claremont Park Co In Claremont map filed of record in the office of the Recorder of Alameda Co lot .. blk 1 1564 17 39
9473 F F Armstrong—In Claremont map filed of record in the office of the Recorder of Alameda Co lot 23 blk 1 64 .. 48
9483 Frederick Russ—In Claremont map filed of record in the office of the Recorder of Alameda Co lot 24 blk 1 64 .. 48
9486 Annie .. Lerry—In Map of Block No .. Claremont map filed of record in the office of the Recorder of Alameda Co lot 8 blk 2 1564 7 48
9500 Claremont Park Co—In Map of Block No 2 Claremont map filed of record in the office of the Recorder of Alameda Co lot 1. blk 2 1564 7 49
BLOCK 15..
95.. Anna B Bailey—In Bull & White Tract map filed of record in the office of the Recorder of Alameda Co pce of ld beg at a pt on center line of Russell st .. ft w fm Claremont av th s 140 ft w 50 ft s .. ft more or less w 100 ft n 1.. ft w .. ft n 14 ft e 2.. ft to pt of beg por of blk 1 66 44 11
9533 Walter G Holmes—In Map of Pine Terrace map filed of record in the office of the Recorder of Alameda Co lot 1 blk 1 6. and imps 7 12
9537 Walter G Holmes Per prop 2 43
9540 John .. T Muldoon—In Map of Pine Terrace map filed of record in the office of the Recorder of Alameda Co lot 13 blk 1 and imps 1 22
9551 Caroline F ..—Mortgagee's interest in Map of Pine Terrace map filed of record in the office of the Recorder of Alameda Co lot 1 blk 1 6 16 36
9558 I S F Rohlfs—In Map of Pine Terrace map filed of record in the office of the Recorder of Alameda Co lot .. blk .. and imps 3 72
9578 I S F Rohlfs—Per prop 2 49
95.. Fred A Jensen In Map of Rossmoor Tract map filed of record in the office of the Recorder of Alameda Co .. and imps 21 42
BLOCK 156.
9583 Alma J Cottle—In Map of Elmwood Park map filed of record in the office of the Recorder of Alameda Co lot .. blk .. 1 6. 3 67
9594 George W Colwell Mortgagee's interest in Map of Elmwood Park map filed of record in the office of the Recorder of Alameda Co lot .. blk L 1.6 6 0.
9598 Stella A Henderson—In Map of Elmwood Park map filed of record in the office of the Recorder of Alameda Co lot .. blk D 1 66 19 20
9605 Mrs E G Truman—In Map of Elmwood Park map filed of record in the office of the Recorder of Alameda Co lot 10 blk D 1 6 and imps 1 3
960 Mrs E G Truman Pers prop 4 48
9631 I R ..—In Elmwood Orchard Tract map filed of record in the office of the Recorder of Alameda Co n 27 10 ft of lot 4 and s 23 ft of lot 6 blk 1 66 and imps 14 78
9632 M T Bailey—Mortgagee's interest in Elmwood Orchard Tract map filed of record in the office of the Recorder of Alameda Co n 2.. 10 ft of lot 4 and s 3. ft of lot 6 blk 1566 12 39
BLOCK 1567
9642 Carmichael Bray Co—In Map of Elmwood Park map filed of record in the office of the Recorder of Alameda Co lot .. blk C 1567 2 40
9669 Frank Fletcher—In Map of Elmwood Park map filed of record in the office of the Recorder of Alameda Co lot 25 blk C 1.. 12 72
9698 Caleb Harmon—Mortgagee's interest in Map of Elmwood Park map filed of record in the office of the Recorder of Alameda Co lot 11 blk A 1567 60 64
BLOCK 1568
9721 Martha A Woolsey—Mortgagee's interest in the Bray-Bangs Tract No 3 map filed of record in the office of the Recorder of Alameda Co lot 11 blk K 1568 21 .3
BLOCK 1569
9751 G H Chilcote—In the Bray Bangs Tract No 3 map filed of record in the office of the Recorder of Alameda Co lot 9 blk L 1569 and imps 5 ..
9751 G H Chilcote—Pers prop 4 48
BLOCK 1571
9809 Maud T Waterbury—In Claremont Tract map filed of record in the office of the Recorder of Alameda Co e 4 ft of lots 6 7 blk C-1571 and imps 52 28
9809 Maud T Waterbury—Per prop 7 15
9810 J E Clark—In Claremont Tract map filed of record in the office of the Recorder of Alameda Co w 50 ft of e 60 ft of lots 1 and 2 blk C 1571 24 79
BLOCK 1573
9851 George E Sturges—In Claremont Tract map filed of record in the office of the Recorder of Alameda Co lot 22 blk E 1573 and imps 8 03
9852 Luella and S Churland—Mortgagee's interest in Claremont Tract map filed of record in the office of the Recorder of Alameda Co lot 2 blk 1 1573 14 77
9865 W B Morris—In Claremont Tract map filed of record in the office of the Recorder of Alameda Co lot 30 blk F 1573 18 00
9866 J A West Mortgagee's interest in Claremont Tract map filed of record in the office of the Recorder of Alameda Co lot 30 blk F 1573 7 30
9867 Hilda ..—In Claremont map filed of record in the office of the Recorder of Alameda Co lot 1 blk 1 15.. and imps 22 30
9889 George I Mott—In Map of the Durant Property map filed of record in the office of the Recorder of Alameda Co n 12 ft of s 16 ft of lot 1 and w 27 ft of s 96 ft of lot .. blk C 1 3 and imps 19 70
BLOCK 1574
9927 Frank J Bateman In Plot .. and Alcatraz .. Reserve map filed of record in the office of the Recorder of Alameda Co a 5 ft strip of land .. of land of Webster blk 1.. 6 11
9935 Noah N Webster In Map of Home View Tract (Revised Map) map filed of record in the office of the Recorder of Alameda Co lot .. blk 1 4 and imps 78 53
9944 Myra L Spe..—In Map of Smille Tract map filed of record in the office of the Recorder of Alameda Co lot 5 blk 1 4 9 21
9950 Adele G Bibbins—In Map of Smille Tract map filed of record in the office of the Recorder of Alameda Co lot 33 and s 4 ft of lot 32 blk 1574 and imps 4 18
9959 Elizabeth Lewis In Map of Smille Tract map filed of record in the office of the Recorder of Alameda Co lot 2 blk 1574 79 19
BLOCK 1576
9963 Elsie Johnson—In Portion of Plot 51 map filed of record in the office of the Recorder of Alameda Co pce of ld beg at the sw cor of Webster and Deakin sts th s 46 83 1.. ft by 84 4 10. ft deep e por of blk 1 1 33
10019 George T ..—In Portion of Plot 51 map filed of record in the office of the Recorder of Alameda Co pce of ld beg at a pt on the s line of Webster st 111 94 100 ft e fm Deakin st th e 40 ft by 1 6 83 100 ft s por of blk 1576 and imps 17 94
BLOCK 15..
10037 George D Prentiss—In Woolsey Tract sub of lots 1 to 6 map filed of record in the office of the Recorder of Alameda Co e 4 .. ft of lot 5 blk .. and pers prop 2 49
10038 D .. Keane—Mortgagee's interest in Woolsey Tract sub of lots 1 to .. map filed of record in the office of the Recorder of Alameda Co e 4 .. ft of lot .. blk F 15.. .. 14
10047 Mary Prentiss In Woolsey Tract map filed of record in the office of the Recorder of Alameda Co w 1.. ft of lot 8 blk .. and imps 1 4
10058 Rollins .. and ..—Mortgagee's interest in Woolsey Tract map filed of record in the office of the Recorder of Alameda Co lot 15 .. 7 90
BLOCK 1..
10075 Ella C M Nelson—In Sub.. map filed of record in the office of the Recorder of Alameda Co .. 18 51
10076 Ella C M Nelson—.. map filed of record in the office of the Recorder of Alameda Co lot .. blk .. 15 31
10086 Caroline K ..—Mortgagee's interest in Sub.. Tract map filed of record in the office of the Recorder of Alameda Co w 4 .. ft of lot 9 .. 15 9 7 95
10091 Edna A ..—In Suburban Tract map filed of record in the office of the Recorder of Alameda Co w 3 4 1. ft of s .. ft of lot 3 blk 1 15.. and imps 28 54
BLOCK 1580
10117 Oakland Bank of Savings—Mortgagee's interest in Suburban Tract map filed of record in the office of the Recorder of Alameda Co lot 3 blk C 1580 24 36
BLOCK 1581
10131 Thad M Turner—Mortgagee's interest in Suburban Tract map filed of record in the office of the Recorder of Alameda Co n 4 .. ft of s 8 ft of lot 10 and n 10 ft of e 40 ft of w 80 ft of lot 11 blk F 1581 26 66
BLOCK 1582
10.. Ivan S ..—In Suburban Tract map filed of record in the office of the Recorder of Alameda Co lot .. blk A 1 82 and imps 19 51
BLOCK 1583
10186 T Emmett Mortgagee's interest in Woolsey Tract map filed of record in the office of the Recorder of Alameda Co e 3.. ft of w 84 .. ft of lots 10 .. blk F 1583 31 03
10185 Mabel Johnson In Woolsey Tract map filed of record in the office of the Recorder of Alameda Co pce of ld beg at a pt w line of Deakin st 360 ft n fm .. thence s .. th n 40 ft by 100 ft n por of lot 10 blk B 1583 and imps 15 33
10206 Emery M Goltz In Woolsey Tract map filed of record in the office of the Recorder of Alameda Co lot 21 blk B 1583 and imps 2 83
BLOCK 1585
10264 Arnold H Lem..—In Amended Map of the Newbury Tract map filed of record in the office of the Recorder of Alameda Co w 40 ft of lot 7 blk 7 1585 and imps 13 60
BLOCK 1587
10307—Kate S Brown In Amended Map of the Newbury Tract map filed of record in the office of the Recorder of Alameda Co lot 3 blk 7 1587 and imps 37 18
BLOCK 1590
10375 J J Mason—In Map of the Adeline Tract map filed of record in the office of the Recorder of Alameda Co s .. of lots 1 and 2 blk B 1590 26 67
BLOCK 1592
10419 Berkeley Realty Company—In Amended Map of the Newbury Tract map filed of record in the office of the Recorder of Alameda Co lot 4 blk 7 1592 and imps 23 17
10420 Berkeley Realty Company—In Amended Map of the Newbury Tract map filed of record in the office of the Recorder of Alameda Co lot 5 blk J 1592 17 07
10420 Berkeley Realty Company In Amended Map of the Newbury Tract map filed of record in the office of the Recorder of Alameda Co lot 6 and w .. ft of lot 8 blk .. 17 07
10421 Berkeley Realty Company—In Amended Map of the Newbury Tract map filed of record in the office of the Recorder of Alameda Co lot 7 blk L 1592 17 07
10425 L C Moller—In Amended Map

of the Newbury Tract map filed of record in the office of the Recorder of Alameda Co pce of ld beg at a pt on the e line of Stanford ave 40 ft n fm Emerson st th n 38 ft e 64 1 12 ft s 32 ft to ld of Wm Clapham th w 80 ft to beg por of lots 14 15, blk L-1592 and imps 5 89

10426 A T Allen—Mortgagee s interest in Amended Map of the Newbury Tract map filed of record in the office of the Recorder of Alameda Co pce of ld beg at a pt on e line of Stanford ave 40 ft n fm Emerson st th n 38 ft e 64 1 12 ft s 32 ft to ld of Wm Clapham th w 80 ft to beg por of lots 14 15 blk L 1592 19 53

10441 Dora G Clinton—In Amended Map of the Newbury Tract map filed of record in the office of the Recorder of Alameda Co lot 23 blk L-1592 and imps 13 07

10441 Dora G Clinton—Pers prop 2 49

BLOCK 1594

10488 Bernice G Regan—Mortgagee s interest in Amended Map of the Newbury Tract map filed of record in the office of the Recorder of Alameda Co lot 8 blk J 1594 2 40

BLOCK 1595

10497 J S Peterson—In Amended Map of the Newbury Tract map filed of record in the office of the Recorder of Alameda Co n [illegible] of lots 6 7 blk O 1595 imps and pers prop 2 49

10498 Alice M Keane—Mortgagee s interest in Amended Map of of the Newbury Tract map filed of record in the office of the Recorder of Alameda Co n [illegible] ft of lots 6 7 blk O 1595 4 79

BLOCK 1596

10501 C Stahl Mortgagee s interest in Amended Map of the Newbury Tract map filed of record in the office of the Recorder of Alameda Co lot 3 blk P 1596 12 41

BLOCK 1597

10521 Mary Pond—In Amended Map of Central Park map filed of record in the office of the Recorder of Alameda Co lot 25 blk 6 1597 10 96

10529 Rosalie Samm—Mortgagee s interest in Amended Map of Central Park map filed of record in the office of the Recorder of Alameda Co lot 24 blk 6 1597 3 99

BLOCK 1598

10561 Louise C A Moller—In Amended Map of Central Park map filed of record in the office of the Recorder of Alameda Co lot 22 blk L-1598 13 59

BLOCK 1599

10580 Chauncey A Orr—In Amended Map of Central Park map filed of record in the office of the Recorder of Alameda Co lot 9 blk 11 1599 imps and pers prop 12 47

10581 L S French—Mortgagee s interest in Amended Map of Central Park map filed of record in the office of the Recorder of Alameda Co lot 9 blk 11 1599 18 82

105[illegible] Joseph [illegible]—Mortgagee s interest in Amended Map of Central Park map filed of record in the office of the Recorder of Alameda Co lot [illegible] blk 11 1599 19 19

BLOCK 1600

10615 Joseph J Mason—In Map of Central Park Sub of Blk 19 map filed of record in the office of the Recorder of Alameda Co s 87 100 ft of lot [illegible] and s [illegible] 100 ft of e 44 of lot 5 blk 19 1600 and imps 10 42

10622 Mary L Kimball—Mortgagee s interest in Map of Central Park Sub of Blk 19 map filed of record in the office of the Recorder of Alameda Co [illegible] 17 07

10[illegible] C R Cornelius—In Map of Central Park [illegible] 1600 and imps [illegible] 79

10640 Joseph J Mason—In Map of Central Park Sub of Blk 19 map filed of record in the office of the Recorder of Alameda Co s 40 ft of [illegible] 21 blk 19 1600 and imps 17 07

BLOCK 1601

10651 J J Turk—In Map of Central Park [illegible] blk 7 1601 and imps 6 99

10652 J [illegible]—Mortgagee s interest in Map of Central Park [illegible] 1601 1 39

10658 Thomas D [illegible]—In Map of Central Park Sub of Blk 7 map filed of record in the office of the Recorder of Alameda Co lot 6 and w [illegible] ft of lot [illegible] blk 7 1601 17 94

10678 J C Cole—Mortgagee s interest in Map of Central Park Sub of Blk 7 map filed of record in the office of the Recorder of Alameda Co [illegible] 30 ft of lot 22 and s 1 61 100 ft of lot 21 blk 7 1601 8 99

BLOCK 1602

10694 Harry Lowe—In Amended Map of Central Park map filed of record in the office of the Recorder of Alameda Co pce of ld beg at the n w cor of Prince and Harper sts th n 112 54 100 ft [illegible] 42 51 100 ft s 115 87 100 f e 4 4 12 ft por blk 8 1602 and imps 17 94

10702 Calvin S Winchell—In Amended Map of Central Park map filed of record in the office of the Recorder of Alameda Co pce of ld beg at a pt on the w line of Harper st [illegible] ft n fm Ashby ave [illegible] deep w mor or less por blk 8 1602 and imps 11 60

10703 J C Cole—Mortgagee s interest in Amended Map of Central Park [illegible] 14 01

10717 Hattie [illegible]—Mortgagee s interest [illegible] 8 99

BLOCK 1603

10729 Cora H Osgood—In Amended Map of Central Park map filed of record in the office of the Recorder of Alameda Co pce of ld beg at a point on the w line of Harper st 400 ft n fm Ashby av th n 40 ft by 122 4 12 ft w por blk 8 1603 and imps 15 [illegible]

10731 Hattie A Hansen—In Amended Map of Central Park map filed of record in the office of the Recorder of Alameda Co pce of ld beg at a point on the w line of Harper st 320 ft n fm Ashby av th n 40 ft by 122 4 12 ft deep w por blk 9 1603 9 85

10742 Jasper M Shepherd—In Amended Map of Central Park map filed of record in the office of the Recorder of Alameda Co pce of ld beg at a point on the w line of Harper st 120 ft n fm Ashby av th n 40 ft by 122 4 12 ft w por blk 9 1603 and imps 16 [illegible]

10745 George Bartlett—In Amended Map of Central Park map filed of record in the office of the Recorder of Alameda Co pce of ld beg at a point on the w line of Harper st 40 ft n from Ashby av th n 40 ft by 122 4 12 ft, w por blk 9 1603 and imps 3 57

10745 George Bartlett—Pers prop .. 4 48

10760 Jefferson D King—In Regent St Homestead map filed of record in the office of the Recorder of Alameda Co pce of ld beg at the se cor of Ellis and Russell sts th e 120 34 100 ft s 75 25 100 ft n 36 51-100 ft to beg por of lot 97 blk 10 1603 and imps 47 23

BLOCK 1604

10785 Mrs W E Pearce—In Regent St Homestead map filed of record in the office of the Recorder of Alameda Co n ½ of lot 38 blk 11 1604 imps and pers prop 2 49

BLOCK 1606

10838 Starley L Meyers—In Harmon Tract Sub Blocks I J and L map filed of record in the office of the Recorder of Alameda Co lot 6 blk I 1606 and imps 6 61

BLOCK 1610

10939 I Westaway—In Map of Blocks M N O and P Harmon Tract map filed of record in the office of the Recorder of Alameda Co lot 3 and w ½ of lot 2 blk O 1610 4 87

10943 Christian M Hansen—In Map of Blocks M N O and P Harmon Tract map filed of record in the office of the Recorder of Alameda Co lot 27 blk O 1610 and imps 8 90

BLOCK 1612

10990 Mary I and Alonzo W Fink—In Map of Harmon Tract map filed of record in the office of the Recorder of Alameda Co w 50 ft of lot 11 blk K 1612 7 97

10991 Mary E and Alonzo W Fink—In Map of Harmon Tract map filed of record in the office of the Recorder of Alameda Co w 50 ft of lot 9 blk K 1612 11 71

BLOCK 1613

10997 Olive Coulson—In Harmon Tract Sub Blocks I J and L map filed of record in the office of the Recorder of Alameda Co lot 3 blk J 1613 and imps 21 06

BLOCK 1614

11014 John Peters—In Plot [illegible] map filed of record in the office of the Recorder of Alameda Co pce of ld beg at a point on the n line of Ashby av 3 9 6 12 ft w from center line of Lowell st th w 39 ft by 147 81 100 f por blk 16[illegible] 3 99

BLOCK 1623

[illegible] F Giroux—In Mountain View Tract map filed of record in the office of the Recorder of Alameda Co e ½ lot 13 blk 1623 2 3

11109 F Giroux—In Mountain View Tract map filed of record in the office of the Recorder of Alameda Co lot 14 blk 1623 4 24

11[illegible] Peter G King—In Salinger Tract map filed of record in the office of the Recorder of Alameda Co lot 1 blk 16[illegible] 9 8[illegible]

BLOCK 1624

11131 Mary L Harris—In Fenelер Tract map filed of record in the office of the Recorder of Alameda Co lot [illegible] and all of lot 6 [illegible] por [illegible] blk 1624 and imps 5 1

11132 Anna L Harris—Mortgagee s interest in [illegible] A 1624 20 88

BLOCK 16[illegible]

11[illegible] I M Smith—In [illegible] Tract (Amended) map filed of record in the office of the Recorder of Alameda Co [illegible] blk B16[illegible] 3 12

11[illegible] Harrison F Clark—In [illegible] Tract (Amended) map filed of record in the office of the Recorder of Alameda Co lot 8 blk B16[illegible] 6 11

11114 Ann C Lee (trustee)—In [illegible] Tract map filed of record in the office of the Recorder of Alameda Co lot [illegible] 16 6 11

BLOCK 1626

11[illegible] Edward Hayes—In Carrison Tract map filed of record in the office of the Recorder of Alameda Co w [illegible] ft of lot 9 blk D 1626 and imps 10 19

11[illegible] [illegible]—Mortgagee s interest in Carrison Tract map filed of record in the office of the Recorder of Alameda Co w 33 [illegible] ft of lot 9 blk D 16[illegible] 3 90

11[illegible] Harry [illegible]—In Carrison Tract map filed of record in the office of the Recorder of Alameda Co [illegible] D 16[illegible] and imps 3 9[illegible]

11[illegible] P G King—Mortgagee s interest in [illegible] map filed of record in the office of the Recorder of Alameda Co lot [illegible] D 16[illegible] 4 2

BLOCK 16[illegible]

11[illegible] Emma C [illegible]—Mortgagee s interest in [illegible] Tract map filed of record in the office of the Recorder of Alameda Co [illegible] 14 and w 10 ft of lot [illegible] 1 3

BLOCK 1628

11196 Simon Hill—In Map No [illegible] San Pablo Park map filed of record in the office of the Recorder of Alameda Co lot 1 blk [illegible] 1628 and imps 4 5

BLOCK 16[illegible]

11[illegible] Henry Stirling—In Potter Tract map filed of record in the office of the Recorder of Alameda Co [illegible] 1641 9 99

BLOCK 1642

11[illegible] John [illegible]—In Potter Tract [illegible] 1643 9 9

BLOCK 16[illegible]

1[illegible] H [illegible]—In Potter Tract map filed of record in the office of the Recorder of Alameda Co [illegible] 9 95

BLOCKS [illegible]

1[illegible] Fred [illegible]—In Snyder Tract map filed of record in the office of the Recorder of Alameda Co pce of ld beg at a pt on the w line of [illegible] 3 99

1[illegible] [illegible]—In Carrison Tract map filed of record in the office of the Recorder of Alameda Co lot [illegible] 9 37

1[illegible] [illegible]—In [illegible] map filed of record in the office of the Recorder of Alameda Co lot [illegible] 16[illegible] 9 38

BLOCK 16[illegible]

11[illegible] Max W Hing—In Snyder Tract map filed of record in the office of the Recorder of Alameda Co [illegible] 2 37

11[illegible] Continental Building and Loan Association—Mortgagee s interest in Snyder Tract map filed of record in the office of the Recorder of Alameda Co [illegible] 5 73

BLOCK 1659

1[illegible] John Nelson—In Snyder Tract map filed of record in the office of the Recorder of Alameda Co pce of ld beg at a pt on the e line of 8th st [illegible] ft n fm Snyder av [illegible] por of lots [illegible] blk 1659 and imps 9 85

11406 James Anthony—In Resub of Lots 22 to [illegible] Snyder Tract map filed of record in the office of the Recorder of Alameda Co pce of ld beg at a pt on the n line of Snyder ave 109 50 100 ft w fm 9th st th w 50 [illegible] ft n por of lot 20 also por of lot 26 Snyder Tract blk 1659 1 01

11407 C Stahl—Mortgagee s interest in Resub of Lots 22 to 25 Snyder Tract map filed of record in the office of the Recorder of Alameda Co pce of ld beg at a pt on the n line of Snyder ave, 109 50-100 ft w fm 9th st, th w 50 50 100 ft by 112 ft n, por of lot 20, also por of lot 26, Snyder Tract blk 1659 5 60

BLOCK 1660

11428 Edna B Snyder—In Snyder Tract map filed of record in the office of the Recorder of Alameda Co, lot 18, blk 1660, and imps 10 97

11440 Victor Jilo—In Snyder Tract, map filed of record in the office of the Recorder of Alameda Co pce of ld beg at a pt on the w line of 10th st 366 5 10 ft n fm Snyder ave th n 58 12 100 ft by about 110 ft deep w, por of lot 21 blk 1660 7 97

BLOCK 1661

11458 Clothilde H Hutchings—In Grayson Tract map filed of record in the office of the Recorder of Alameda Co lot 11, blk 178-1661 4 24

BLOCK 1671

11490 John M Chase—In Smith s Subdivision of Mathews Tract map filed of record in the office of the Recorder of Alameda Co e 10 ft of w ½ of lot [illegible] blk 1671 2 37

BLOCK 1672

[illegible] Mary C Helms—In Smith's Subdivision of Mathews Tract map filed of record in the office of the Recorder of Alameda Co lot H blk 2 1672 and imps 2 04

11510 Katie L Coles—In Smith s Subdivision of Mathews Tract map filed of record in the office of the Recorder of Alameda Co lot 6 blk 29 16[illegible] 3 12

[illegible] Regina Geiser—In Smith s Subdivision of Mathews Tract map filed of record in the office of the Recorder of Alameda Co lot 18 blk 29 1672 and imps 5 74

[illegible] Regina Geise—In Smith s Subdivision of Mathews Tract map filed of record in the office of the Recorder of Alameda Co lot 19 blk 29 16[illegible] 3 99

BLOCK 1673

152 Emily Johnson—In State University Hd No 3 map filed of record in the office of the Recorder of Alameda Co w 80 ft of lot 2 blk 7 1673 and imps and e 40 ft of lot 2 blk 7 1673 and imps 28 57

[illegible] Catherine I Loeven In State University Hd No 3 map filed of record in the office of the Recorder of Alameda Co s 40 ft of lot 9 blk 1673 and imps 14 46

1154 L V Purcell and Wife—In State University Hd No 3 map filed of record in the office of the Recorder of Alameda Co n 31 8 12 ft of s 71 8 12 ft of lot 9 blk 7 1673 3 12

BLOCK 1674

11[illegible] Emma B Russell—Mortgagee s interest in Smith s Subdivision of Mathews Tract map filed of record in the office of the Recorder of Alameda Co lo 3 blk F 16[illegible] - 48

11[illegible] Home [illegible] Loan Association—Mortgagee s interest in Smith s Subdivision of Mathews Tract map filed of record in the office of the Recorder of Alameda Co w 100 ft of lot 6 blk F 16[illegible] 8 35

1[illegible] S [illegible] Lund—In State University Hd No 3 map filed of record in the office of the Recorder of Alameda Co e 40 f of w 80 ft of lot 1 blk 16[illegible] imps and poll tax 1908 4 50

11[illegible] C [illegible]—In State University Hd No 3 map filed of record in the office of the Recorder of Alameda Co n 30 8 12 ft of s [illegible] of lot 7 blk 16[illegible] 2 37

11[illegible] Joseph [illegible] Hind—In State University Hd No [illegible] map filed of record in the office of the Recorder of Alameda Co pce of ld beg at a pt on the s line of [illegible] st [illegible] w fm Dwinelle st th [illegible] por lot [illegible] 6 11

BLOCK 1675

11[illegible] M W Morgan—In State University Hd No 3 map filed of record in the office of the Recorder of Alameda Co [illegible] w 100 ft [illegible] lot 6 blk [illegible] 3 99

11[illegible] [illegible]—Mortgagee s interest in State University Hd No 3 map filed of record in the office of the Recorder of Alameda Co w 80 ft of [illegible] ft of n 70 ft of lot 6 [illegible] 5 73

1[illegible] J [illegible] MacGregor—In State University Hd No [illegible] map filed of record in the office of the Recorder of Alameda Co w 80 ft of lot [illegible] blk 1675 7 45

BLOCK 16[illegible]

11[illegible] [illegible]—Mortgagee s interest in State University Hd No 3 map filed of record in the office of the Recorder of Alameda Co [illegible] 3 99

11[illegible] Fred [illegible]—In State University Hd No 3 map filed of record in the office of the Recorder of Alameda Co [illegible] 40 ft of w 80 ft [illegible] blk [illegible] 1676 and imps 3 59

11[illegible] Continental Building and Loan Association—Mortgagee s interest in State University Hd No [illegible] map filed of record in the office of the Recorder of Alameda Co e 40 ft [illegible] w 80 ft of lot 2 blk [illegible] 5 6

BLOCK 1677

[illegible] W [illegible]—In map of Grove Street Line Tract map filed of record in the office of the Recorder of Alameda Co lot [illegible] blk 3 1677 imps and pers prop 2 49

BLOCK 1678

1[illegible] J C [illegible]—In Map of Grove Street Line Tract map filed of record in the office of the Recorder of Alameda Co lot [illegible] blk 4 1678 and imps 21 06

BLOCK 1680

11739 C [illegible] Washburn—In Shattuck Tract No [illegible] map filed of record in the office of the Recorder of Alameda Co lot [illegible] 1680 and imps 1 69

1[illegible] Mary [illegible] Williams—Mortgagee s interest in Shattuck Tract No [illegible] map filed of record in the office of the Recorder of Alameda Co lot 29 blk [illegible] 1680 12 39

BLOCK 1692

1[illegible] Anna C Jordan In Leonard Tract map filed of record in the office of the Recorder of Alameda Co lo 14 blk T 1692 and imps 88 00

BLOCK 1693

1[illegible] Arthur F Mack—In Berry Bangs Tract map filed of record in the office of the Recorder of Alameda Co lot 3 blk H 1693 24 79

1[illegible] Perry Bangs Land Company—In Perry Bangs Tract map filed of record in the office of the Recorder of Alameda Co lo 10 blk H 1693 24 80

BLOCK 1694

11975 Gertrude M Peters—In Berry Bangs Tract map filed of record in the office of the Recorder of Alameda Co lot [illegible] blk I 1694 24 79

1[illegible] M P W Albee—In Berry Bangs Tract map filed of record in the office of the Recorder of Alameda Co lot 19 blk I 1694 24 79

119 M P W Albee—In Berry Bangs Tract map filed of record in the office of the Recorder of Alameda Co lot 18 blk I 1694 24 79

BLOCK 1697

[illegible] O Lindbloom—Mortgagee s interest in University Villa Tract map filed of record in the office of the Recorder of Alameda Co lot 31 blk B 16[illegible] 60 30

12033 P F Bassford—In University Villa Tract map filed of record in the office of the Recorder of Alameda Co n 36 ft of lot 24 and s 4 ft of lot 25 blk B 1697 and imps 20 56

BLOCK 1698

[illegible] Ada J Boots—In University Villa Tract map filed of record in the office of the Recorder of Alameda Co lot 34 blk C 1698 and imps 56 56

2035 Ada J Boots—Pers prop 2 49

2043 Lulu M Smith—In University Villa Tract map filed of record in the office of the Recorder of Alameda Co s 40 ft of e 90 ft of lot 47 and n 5 ft of e 90 ft of lot 48 blk C-1698 and imps 7 65

12044 A F Allen—Mortgagee s interest in University Villa Tract map filed of record in the office of the Recorder of Alameda Co s 40 ft of e 90 ft of lot 47 and n 5 ft of e 90 ft of lot 48, blk C 1698 15 79

12048 E M Biedenbecker—In University Villa Tract map filed of record in the office of the Recorder of Alameda Co n 8 ft of lot 41, s 30 ft of lot 42 w 30 ft of lot 48 and w 30 ft of s 45 ft of lot 47 blk C-1698 and imps 5 26

12050 E E Keyes—Mortgagee s interest in University Villa Tract map filed of record in the office of the Recorder of Alameda Co, n 8 ft of lot 41 s 30 ft of lot 42 w 30 ft of lot 48 and w 30 ft of s 45 ft of lot 47 blk C 1698 3 67

BLOCK 1699

12062 Elizabeth C Doane—In Prospect Tract map filed of record in the office of the Recorder of Alameda Co lots 7 and 8 blk A 1699 and imps 49 95

12062 Elizabeth C Doane—Pers prop 4 48

12063 George R Williams—Mortgagee s interest in Prospect Tract map filed of record in the office of the Recorder of Alameda Co lots 7 and 8 blk A 1699 27 68

BLOCK 1700

12078 Josephine Swain—In Palm Court Tract map filed of record in the office of the Recorder of Alameda Co lot 3 blk D 1700 6 6[illegible]

BLOCK 1702

12092 St Mark s Parish of Berkeley—In Claremont Court map filed of record in the office of the Recorder of Alameda Co lot 3 blk J 1702 7 18

12096 Claremont Court Company—In Claremont Court map filed of record in the office of the Recorder of Alameda Co lot 6 blk A 1702 28 5[illegible]

12099 Claremont Court Company—In Claremont Court map filed of record in the office of the Recorder of Alameda Co lot 2 blk B 1702 13 60

12101 Claremont Court Company—In Claremont Court map filed of record in the office of the Recorder of Alameda Co lot 13 blk C 1702 8 52

12104 Claremont Court Company—In Claremont Court map filed of record in the office of the Recorder of Alameda Co lot 1 blk G 1702 28 53

12110 Claremont Court Company—In Claremont Court map filed of record in the office of the Recorder of Alameda Co lot 6 blk F 1702 8 53

12110 Claremont Court Company—In Claremont Court map filed of record in the office of the Recorder of Alameda Co lot 14 blk F 1702 13 57

12114 F F Armstrong—In Claremont Court map filed of record in the office of the Recorder of Alameda Co lot [illegible] blk D 1702 and imps 56 56

12115 William R Humphreys—In Claremont Court map filed of record in the office of the Recorder of Alameda Co lot 18 blk D 1702 28 3

12120 Joseph J Mason—In Claremont Court map filed of record in the office of the Recorder of Alameda Co lot 4 blk F 1702 and imps 1 [illegible]

2123 Joseph J Mason—In Claremont Court map filed of record in the office of the Recorder of Alameda Co lot 1 blk G 1702 13 9

BLOCK 1706

12180 Kate A Forrester—In Berkeley Homestead map filed of record in the office of the Recorder of Alameda lot 8 blk 1 1706 and imps 92 70

12187 Mary W Sanford—In Berkeley Homestead map filed of record in the office of the Recorder of Alameda Co e [illegible] ft of lot 12 and w 11 ft of lot 1 blk 1 17[illegible] imps and pers prop 4 15

12188 R W Sanford—Mortgagee s interest in Berkeley Homestead map filed of record in the office of the Recorder of Alameda Co e 25 2 [illegible] ft of lot 1 and w 11 ft of lot 13 blk F 1706 41 6[illegible]

2190 [illegible] D Frost—In Berkeley Homestead map filed of record in the office of the Recorder of Alameda Co lot 1 blk E 1706 imps and poll tax 1908 4 50

12[illegible] W J Ostetout—In Berkeley Homestead map filed of record in the office of the Recorder of Alameda Co lot 2 blk J 1706 and imps 30 16

BLOCK 1707

12198 Andrew Downey—In Berkeley Homestead map filed of record in the office of the Recorder of Alameda Co lot 16 blk B 1707 and imps 3 37

12199 Andrew Downey—Pers prop 3 47

BLOCK 1709

12240 Mary R Blossom—Mortgagee s interest in the Berry Bangs Tract No 3 map filed of record in the office of the Recorder of Alameda Co lot 20 blk A 1709 28 41

BLOCK 1710

12259 Charles F Knox—In The Perry Bangs Tract No 3 map filed of record in the office of the Recorder of Alameda Co lot [illegible] blk B 1710 and imps 6 31

12269 Charles J Knox—In Perry Bangs Tract No 3 map filed of record in the office of the Recorder of Alameda Co lot 7 blk B 1710 12 55

2961 M M Arnold—In The Berry Bangs Tract No 3 map filed of record in the office of the Recorder of Alameda Co lot 9 blk B 1710 and imps 45 31

BLOCK 1715

12306 L C Sanford—In Leonard Tract map filed of record in the office of the Recorder of Alameda Co lot 23 blk [illegible] and imps 21 4

12326 D L Hughes—Mortgagee s interest in Leonard Tract map filed of record in the office of the Recorder of Alameda Co w 3 [illegible] of lot [illegible] blk [illegible] 1715 39 71

BLOCK 1716

12356 J F M Cleary—Mortgagee s interest in Leonard Tract map filed of record in the office of the Recorder of Alameda Co lots 5 and 6 and n 3 ft of lot 4 and [illegible] of lot 7 blk F 1716 50 21

BLOCK 1718

12445 Henry B Monges—In Southern Portion of Blake Tract map filed of record in the office of the Recorder of Alameda Co e 40 ft of lots [illegible] and [illegible] blk B 1718 and imps 41 6[illegible]

12449 Charles O Smith—In Southern Portion of Blake Tract map filed of record in the office of the Recorder of Alameda Co lots 21 and 22 blk B 1718 imps and poll tax 1908 4 50

12450 Celia White—In Leonard Tract map filed of record in the office of the Recorder of Alameda Co lot 1 3 and 4 blk W 1718 63 02

BLOCK 1722

12495 Mary E Tough—In Shattuck Tract No 5 map filed of record in the office of the Recorder of Alameda Co lot 19 blk 18 1722 and imps 6 68

12496 C M Duquesne—Mortgagee s interest in Shattuck Tract No 5 map filed of record in the office of the Recorder of Alameda Co lo 9 blk 18 1722 10 02

BLOCK 1725

12504 Harry M Fitch—In Shattuck Tract No 5 map filed of record in the office of the Recorder of Alameda Co n 30 ft of lot 17 and w [illegible] ft of n 90 ft of lot 18 blk 17 1725 and imps 7 3

12508 H R Braden—In Shattuck Tract No 5 map filed of record in the office of the Recorder of Alameda Co lot 3 blk 17 1725 and imps 14 46

BLOCK 1726

12515 State Savings Bank—In Map of Grove Street Line Tract map filed of record in the office of the Recorder of Alameda Co w 80 f of lot 25 blk 2 1726 and imps 14 46

12532 B J Goldman—In Map of Grove Street Line Tract map filed of record in the office of the Recorder of Alameda Co, lots 2 and 43, blk 2-1726 and imps 9 50

12532 B J Goldman—Pers prop .. 2 49

12533 Mary B Gilpen—Mortgagee s interest, in Map of Grove Street Line Tract map filed of record in the office of the Recorder of Alameda Co, lots 42 and 43 blk 2-1726 34 48

BLOCK 1727

12547 Emily L Higgins—In Map of Grove Street Line Tract, map filed of record in the office of the Recorder of Alameda Co lot 10 blk 1-1727, and imps 9 23

BLOCK 1728

12567 H M Sanborn et al—In State University Hd No 3 map filed of record in the office of the Recorder of Alameda Co lots 1 2, 9 and 10 blk 1 1728 and imps 3 12

12570 Frank Shay (Administrator)—Mortgagee s interest in State University Hd No 3 map filed of record in the office of the Recorder of Alameda Co lot 4 blk 1 1728 24 29

12572 Frank Shay (Administrator)—In State University Hd No 3 map filed of record in the office of the Recorder of Alameda Co lot 4 blk 1 1728 24 29

BLOCK 1729

12596 B L Thames—In State University Hd No 3 map filed of record in the office of the Recorder of Alameda Co w 40 ft of lot 6 and e 40 ft of w 80 ft of n 35 ft of lot 6 blk 4 1729 imps and poll tax 1908 4 50

BLOCK 1731

2632 Otto Rossi—In Smith s Subdivision of Mathews Tract map filed of record in the office of the Recorder of Alameda Co pce of ld beg at a pt on the s line of Derby st 58 71 100 ft e fm California st th e [illegible] ft by 120 ft deep s por lots 4 and 5 blk D 1731 and imps 14 46

12633 G W Skilling—In Smith s Subdivision of Mathews Tract map filed of record in the office of the Recorder of Alameda Co n 120 ft of the w 8 71 100 ft of lot 3 n 120 ft of lot 2 n 120 ft of lot 1 w 20 ft of s 90 ft of lot 11 e 10 ft of s 90 ft of lot 12 s 90 ft of lot 13 w [illegible] ft of s 90 ft of lot 14 blk D 1731 14 60

12634 Ella C Bonsall—Mortgagee s interest in Smith s Subdivision of Mathews Tract map filed of record in the office of the Recorder of Alameda Co n 120 ft of w 8 71 100 ft of lot 3 n 120 ft of lot 2 n 120 ft of lot 1 w 20 ft of s 90 ft of lot 11 e 10 ft of s 90 ft of lot 12 s 90 ft of lot 13 w [illegible] ft of s 90 ft of lot 14 blk D-1731 16 60

12637 Fanny R Cowan—In Smith s Subdivision of Mathews Tract map filed of record in the office of the Recorder of Alameda Co pce of ld beg at a pt on the s line of Derby st 58 70 100 ft e fm California st th e 3[illegible] ft by 120 ft deep s por lots [illegible] and 4 blk [illegible] 1731 2 72

12638 Etta F Luck—Mortgagee s interest in Smith s Subdivision of Mathews Tract map filed of record in the office of the Recorder of Alameda Co pce of ld beg at a pt on the s line of Derby st 58 70 100 ft e fm California st the 30 ft by [illegible] ft deep s por lots 3 and 4 blk D 1731 3 90

12679 J S Wright—In Smith s Subdivision of Mathews Tract map filed of record in the office of the Recorder of Alameda Co pce of ld beg at a pt on the s line of Derby st 121 [illegible] ft e fm California st th e 40 ft by 120 ft deep s po lots 6 7 blk D 1731 and imps 3 21

12680 Margaret A Wright—Mortgagee s interest in Smith s Subdivision of Mathews Tract map filed of record in the office of the Recorder of Alameda Co pce of ld beg at a pt on the s line of Derby st [illegible] ft e fm California st th [illegible] by 120 ft deep s po lots [illegible] 6 blk D 1731 8 09

12692 Helen P Smith—In State University Hd No 3 map filed of record in the office of the Recorder of Alameda Co lot 3 blk 2 1731 10 97

BLOCK 1733

12697 William B Pringle—In Mathews Tract map filed of record in the office of the Recorder of Alameda Co lot 21 blk 31 1733 7 07

12680 John F Jackson—In Mathews Tract map filed of record in the office of the Recorder of Alameda Co lo 2[illegible] blk 3 1733 and imps 6 79

12680 John F Jackson—Pers prop 2 49

BLOCK 1740

[illegible]9 R Whitehead—In Mathews Tract map filed of record in the office of the Recorder of Alameda Co lot [illegible] blk 11 1740 4 86

12719 R Whitehead In Mathews Tract map filed of record in the office of the Recorder of Alameda Co lot [illegible] blk 11 1740 4 00

12722 [illegible] McRae—In Mathews Tract map filed of record in the office of the Recorder of Alameda Co lot 12 blk 1 1740 9 8

BLOCK 1742

12742 Mary A Hurewer—In Official Map of San Pablo Park map filed of record in the office of the Recorder of Alameda Co lot 21 blk 1 19 1742 3 22

12743 E G Hall—Mortgagee s interest in Official Map of San Pablo Park map filed of record in the office of the Recorder of Alameda Co lot 31 blk B 19 1742 8 99

BLOCK 1743

12748 Joseph M Grayson—In Mathews Tract map filed of record in the office of the Recorder of Alameda Co n 1 12 100 ft of lot 4 and s 10 ft of [illegible] blk 4 1743 1 19

12749 L H Peterson—Mortgagee s interest in Mathews Tract map filed of record in the office of the Recorder of Alameda Co n [illegible] 100 ft of lot 4 and s 10 ft of lot [illegible] blk 4 1743 7 30

12751 Mary I Rhodes—In Mathews Tract map filed of record in the office of the Recorder of Alameda Co lots 13 and 14 blk 4 1743 6 70

12752 Realty Syndicate—Mortgagee s interest in Mathews Tract map filed of record in the office of the Recorder of Alameda Co lots 13 and 14 blk 4 1743 2 09

12756 Homestead Loan Association—Mortgagee s interest in Mathews Tract map filed of record in the office of the Recorder of Alameda Co w [illegible] ft of lot 8 and e 13 ft of lot [illegible] blk 4 1743 12 40

12759 M [illegible] Alexander—In Mathews Tract map filed of record in the office of the Recorder of Alameda Co n 30 ft of lot [illegible] blk 4 1743 3 04

BLOCK 1744

12771 Byron Jackson Iron Works—In Byron Jackson Iron Works (Amended Map) map filed of record in the office of the Recorder of Alameda Co lot [illegible] blk A 1744 3 12

12774 Byron Jackson Iron Works—In Byron Jackson Iron Works (Amended Map) map filed of record in the office of the Recorder of Alameda Co lot 6 blk A 1744 3 1[illegible]

12774 Byron Jackson Iron Works—In Byron Jackson Iron Works (Amended Map) map filed of record in the office of the Recorder of Alameda Co lot 7 blk A 1744 3 11

12774 Byron Jackson Iron Works—In Byron Jackson Iron Works (Amended Map) map filed of record in the office of the Recorder of Alameda Co lot 5 blk A 1744 3 12

12774 Byron Jackson Iron Works—In Byron Jackson Iron Works (Amended Map) map filed of record in the office of the Recorder of Alameda Co lot 9 blk A 1744 3 12

12774 Byron Jackson Iron Works—In Byron Jackson Iron Works (Amended Map) map filed of record in the office of the Recorder of Alameda Co lot 10 blk A-1744 .. 3 11

12774 Byron Jackson Iron Works—In Byron Jackson Iron Works' (Amended Map), map filed of record in the office of the Recorder of Alameda Co lot 11, blk A 1744 3 12

12779 G V Miller—Mortgagee s interest, in Pardee Park, map filed of record in the office of the Recorder of Alameda Co lot 114 blk 161 1744 5 60

BLOCK 1745

12790 Byron Jackson Iron Works—In Byron Jackson Iron Works (Amended Map) map filed of record in the office of the Recorder of Alameda Co lot 1 blk B 1745 3 99

12790 Byron Jackson Iron Works—In Byron Jackson Iron Works (Amended Map) map filed of record in the office of the Recorder of Alameda Co lot 2 blk B 1745 3 12

12790 Byron Jackson Iron Works—In Byron Jackson Iron Works (Amended Map) map filed of record in the office of the Recorder of Alameda Co lot 3 blk B 1745 3 12

12790 Byron Jackson Iron Works—In Byron Jackson Iron Works (Amended Map) map filed of record in the office of the Recorder of Alameda Co lot 4 blk B 1745 3 11

12790 Byron Jackson Iron Works—In Byron Jackson Iron Works (Amended Map) map filed of record in the office of the Recorder of Alameda Co lot [illegible] blk B 1745 3 12

12790 Byron Jackson Iron Works—In Byron Jackson Iron Works (Amended Map) map filed of record in the office of the Recorder of Alameda Co lot 6 blk B 1745 3 12

12790 Byron Jackson Iron Works—In Byron Jackson Iron Works (Amended Map) map filed of record in the office of the Recorder of Alameda Co lot [illegible] blk B 1745 3 98

12790 Byron Jackson Iron Works—In Byron Jackson Iron Works (Amended Map) map filed of record in the office of the Recorder of Alameda Co lot 8 blk B 1745 1 37

12790 Byron Jackson Iron Works—In Byron Jackson Iron Works (Amended Map) map filed of record in the office of the Recorder of Alameda Co lot 9 blk B 1745 1 37

12790 Byron Jackson Iron Works—In Byron Jackson Iron Works (Amended Map) map filed of record in the office of the Recorder of Alameda Co lot 10 blk B 1745 1 [illegible]

12790 Byron Jackson Iron Works—In Byron Jackson Iron Works (Amended Map) map filed of record in the office of the Recorder of Alameda Co lot 11 blk B 1745 1 37

12793 Park [illegible] Company—In Pardee Park map filed of record in the office of the Recorder of Alameda Co w 8 ft of lot 110 blk [illegible] 2 37

12796 Adeline Birkstem—In Pardee Park map filed of record in the office of the Recorder of Alameda Co lo 18 blk [illegible] 2 95

BLOCK 1746

12805 Byron Jackson Iron Works—In Byron Jackson Iron Works (Amended Map) map filed of record in the office of the Recorder of Alameda Co lot 1 blk C 1746 3 13

12805 Byron Jackson Iron Works—In Byron Jackson Iron Works (Amended Map) map filed of record in the office of the Recorder of Alameda Co lot [illegible] blk C 1746 2 94

12805 Byron Jackson Iron Works—In Byron Jackson Iron Works (Amended Map) map filed of record in the office of the Recorder of Alameda Co lot 3 blk C 1746 2 94

12805 Byron Jackson Iron Works—In Byron Jackson Iron Works (Amended Map) map filed of record in the office of the Recorder of Alameda Co lot 4 blk C 1746 2 94

12805 Byron Jackson Iron Works—In Byron Jackson Iron Works (Amended Map) map filed of record in the office of the Recorder of Alameda Co lot 5 blk C 1746 2 94

12805 Byron Jackson Iron Works—In Byron Jackson Iron Works (Amended Map) map filed of record in the office of the Recorder of Alameda Co lot 6 blk C 1746 2 91

12807 Byron Jackson Iron Works—In Byron Jackson Iron Works (Amended Map) map filed of record in the office of the Recorder of Alameda Co lot 7 blk C 1746 3 13

12805 Byron Jackson Iron Works—In Byron Jackson Iron Works (Amended Map) map filed of record in the office of the Recorder of Alameda Co lot 8 blk C 1746 1 37

12805 Byron Jackson Iron Works—In Byron Jackson Iron Works (Amended Map) map filed of record in the office of the Recorder of Alameda Co lot 9 blk C 1746 1 37

12805 Byron Jackson Iron Works—In Byron Jackson Iron Works (Amended Map) map filed of record in the office of the Recorder of Alameda Co lot 10 blk C 1746 1 37

12805 Byron Jackson Iron Works—In Byron Jackson Iron Works (Amended Map) map filed of record in the office of the Recorder of Alameda Co lot 11 blk C 1746 1 37

12808 Pardee Park Company—In Pardee Park map filed of record in the office of the Recorder of Alameda Co w 8 ft of lot 97 blk 163 1746 3 37

12812 Charles Reige—In Pardee Park map filed of record in the office of the Recorder of Alameda Co lot 30 blk 163 1746 2 2

12813 Lena Reige—In Pardee Park map filed of record in the office of the Recorder of Alameda Co lot 31 blk 163 1746 and imps 3 99

12813 Lena Reige—In Pardee Park map filed of record in the office of the Recorder of Alameda Co lot 3[illegible] blk 63 1746 and imps 3 13

BLOCK 1747

12817 Byron Jackson Iron Works—In Byron Jackson Iron Works (Amended Map) map filed of record in the office of the Recorder of Alameda Co lot 1 blk D 1747 3 [illegible]

12817 Byron Jackson Iron Works—In Byron Jackson Iron Works (Amended Map) map filed of record in the office of the Recorder of Alameda Co lot 2 blk D 1747 2 24

12817 Byron Jackson Iron Works—In Byron Jackson Iron Works (Amended Map) map filed of record in the office of the Recorder of Alameda Co lot 3 blk D 1747 2 25

12817 Byron Jackson Iron Works—In Byron Jackson Iron Works (Amended Map) map filed of record in the office of the Recorder of Alameda Co lot 4 blk D 1747 2 24

12817 Byron Jackson Iron Works—In Byron Jackson Iron Works (Amended Map) map filed of record in the office of the Recorder of Alameda Co lot 5 blk D 1747 2 2

12817 Byron Jackson Iron Works—In Byron Jackson Iron Works (Amended Map) map filed of record in the office of the Recorder of Alameda Co lot 6 blk D 1747 2 24

12817 Byron Jackson Iron Works—In Byron Jackson Iron Works (Amended Map), map filed of record in the office of the Recorder of Alameda Co, lot 7, blk D-1747 3 12

12817 Byron Jackson Iron Works—In Byron Jackson Iron Works (Amended Map), map filed of record in the office of the Recorder of Alameda Co lot 8 blk D 1747 2 [illegible]

12817 Byron Jackson Iron Works—In Byron Jackson Iron Works (Amended Map), map filed of record in the office of the Recorder of Alameda Co lot 9 blk D 1747 2 24

12817 Byron Jackson Iron Works—In Byron Jackson Iron Works (Amended Map) map filed of record in the office of the Recorder of Alameda Co lot 10 blk D 1747 2 25

12817 Byron Jackson Iron Works—In Byron Jackson Iron Works (Amended Map) map filed of record in the office of the Recorder of Alameda Co lot 11 blk D 1747 2 24

12820 Pardee Park Company—In Pardee Park map filed of record in the office of the Recorder of Alameda Co lot [illegible] blk 164 1747 4 24

12820 Pardee Park Company—In Pardee Park map filed of record in the office of the Recorder of Alameda Co lot [illegible] blk 1[illegible]4 4 24

12820 Pardee Park Company—In Pardee Park map filed of record in the office of the Recorder of Alameda Co lot [illegible] 4 25

12820 Pardee Park Company—In Pardee Park map filed of record in the office of the Recorder of Alameda Co lot [illegible] 2 24

12820 Pardee Park Company—In Pardee Park map filed of record in the office of the Recorder of Alameda Co lot [illegible] 2 24

12820 Pardee Park Company—In Pardee Park map filed of record in the office of the Recorder of Alameda Co lot [illegible] blk 164 1747 2 24

1[illegible] [illegible]—Mortgagee s interest in Pardee Park map filed of record in the office of the Recorder of Alameda Co lot [illegible] blk 164 [illegible] 7 97

BLOCK 1748

12827 Byron Jackson Iron Works—In Byron Jackson Iron Works (Amended Map), map filed of record in the office of the Recorder of Alameda Co lot 1 blk R 1748 2 24

12827 Byron Jackson Iron Works—In Byron Jackson Iron Works (Amended Map), map filed of record in the office of the Recorder of Alameda Co lot [illegible] blk R 1748 2 25

1[illegible] Byron Jackson Iron Works—In Byron Jackson Iron Works (Amended Map) map filed of record in the office of the Recorder of Alameda Co lot 3 blk R 1748 2 24

12827 Byron Jackson Iron Works—In Byron Jackson Iron Works (Amended Map) map filed of record in the office of the Recorder of Alameda Co lot 4 blk R 1748 2 25

1[illegible] Byron Jackson Iron Works—In Byron Jackson Iron Works (Amended Map) map filed of record in the office of the Recorder of Alameda Co lot [illegible] blk [illegible] 3 39

1[illegible] Byron Jackson Iron Works—[illegible] O and [illegible] 6 61

BLOCK [illegible]

1[illegible] Byron Jackson Iron Works—[illegible] 13 57

BLOCK [illegible]

1[illegible] Byron Jackson Iron Works—[illegible] 13 53

BLOCK [illegible]

1[illegible] Byron Jackson Iron Works—[illegible] 13 53

BLOCK [illegible]

12811 G H [illegible]—[illegible] San Francisco [illegible] 9 58

BLOCK [illegible]

1[illegible] Byron Jackson Iron Works—In Byron Jackson Iron Works (Amended Map) map filed of record in the office of the Recorder of Alameda Co [illegible] lot 3 [illegible] 2 24

1[illegible] Byron Jackson Iron Works—In Byron Jackson Iron Works (Amended Map) map filed of record in the office of the Recorder of Alameda Co lot 4 blk H [illegible] 2 25

1[illegible] Byron Jackson Iron Works—In Byron Jackson Iron Works (Amended Map) map filed of record in the office of the Recorder of Alameda Co lot 5 blk H [illegible] 1 78

1[illegible] J [illegible] (Clerk Trustee)—Mortgagee s interest in [illegible] and Reb [illegible] filed of record [illegible] of the Recorder of Alameda Co [illegible] of ld beg [illegible] line of [illegible] 10[illegible] ft n [illegible] 00 ft [illegible] ft por blk [illegible] 20 38

BLOCK [illegible]

1[illegible] Byron Jackson Iron Works—In Byron Jackson Iron Works (Amended Map) map filed of record in the office of the Recorder of Alameda Co lot [illegible] blk C [illegible] 3 12

12833 Byron Jackson Iron Works—In Byron Jackson Iron Works (Amended Map) map filed of record in the office of the Recorder of Alameda Co lot [illegible] blk [illegible] 2 24

12833 Byron Jackson Iron Works—In Byron Jackson Iron Works (Amended Map), map filed of record in the office of the Recorder of Alameda Co lot [illegible] blk C 1[illegible] 2 24

1[illegible] Byron Jackson Iron Works—In Byron Jackson Iron Works (Amended Map) map filed of record in the office of the Recorder of Alameda Co lot [illegible] blk C 1[illegible] 2 25

12833 Byron Jackson Iron Works—In Byron Jackson Iron Works (Amended Map), map filed of record in the office of the Recorder of Alameda Co [illegible] blk C 1 [illegible] 2 24

12833 Byron Jackson Iron Works—In Byron Jackson Iron Works (Amended Map), map filed of record in the office of the Recorder of Alameda Co [illegible] blk G [illegible] 3 1[illegible]

12833 Byron Jackson Iron Works—In Byron Jackson Iron Works (Amended Map) map filed of record in the office of the Recorder of Alameda Co lot 8 blk C 1 [illegible] 2 25

12833 Byron Jackson Iron Works—In Byron Jackson Iron Works (Amended Map), map filed of record in the office of the Recorder of Alameda Co lot 9 blk C 1[illegible] 2 24

12853 Byron Jackson Iron Works—In Byron Jackson Iron Works (Amended Map), map filed of record in the office of the Recorder of Alameda Co lot 10, blk G-1764 . . . . 2 24

12853 Byron Jackson Iron Works—In Byron Jackson Iron Works (Amended Map), map filed of record in the office of the Recorder of Alameda Co, lot 11, blk G-1764 2 25
12853 Byron Jackson Iron Works—In Byron Jackson Iron Works (Amended Map), map filed of record in the office of the Recorder of Alameda Co, lot 12, blk G-1764 2 24
12853 Byron Jackson Iron Works—In Byron Jackson Iron Works (Amended Map) map filed of record in the office of the Recorder of Alameda Co lot 13 blk G-1764 2 24
12853 Byron Jackson Iron Works—In Byron Jackson Iron Works (Amended Map), map filed of record in the office of the Recorder of Alameda Co lot 14, blk G-1764 2 25
12853 Byron Jackson Iron Works—In Byron Jackson Iron Works (Amended Map) map filed of record in the office of the Recorder of Alameda Co lot 15 blk G 1764 2 24
12853 Byron Jackson Iron Works—In Byron Jackson Iron Works (Amended Map) map filed of record in the office of the Recorder of Alameda Co lot 16 blk G 1764 2 24
12853 Byron Jackson Iron Works—In Byron Jackson Iron Works (Amended Map) map filed of record in the office of the Recorder of Alameda Co lot 17 blk G-1764 2 25

BLOCK 1765

12857 Byron Jackson Iron Works—In Byron Jackson Iron Works (Amended Map) map filed of record in the office of the Recorder of Alameda Co lot 1 blk F 1765 3 13
12857 Byron Jackson Iron Works—In Byron Jackson Iron Works (Amended Map) map filed of record in the office of the Recorder of Alameda Co lot 2 blk F 1765 2 24
12857 Byron Jackson Iron Works—In Byron Jackson Iron Works (Amended Map) map filed of record in the office of the Recorder of Alameda Co lot 3 blk F 1765 2 24
12857 Byron Jackson Iron Works—In Byron Jackson Iron Works (Amended Map) map filed of record in the office of the Recorder of Alameda Co lot 4 blk F 1765 2 2[illegible]
12857 Byron Jackson Iron Works—In Byron Jackson Iron Works (Amended Map) map filed of record in the office of the Recorder of Alameda Co lot 5 blk F 1765 2 24
12857 Byron Jackson Iron Works—In Byron Jackson Iron Works (Amended Map) map filed of record in the office of the Recorder of Alameda Co lot 6 blk F 1765 2 24
12857 Byron Jackson Iron Works—In Byron Jackson Iron Works (Amended Map) map filed of record in the office of the Recorder of Alameda Co lot 7 blk F-1765 [illegible]
12857 Byron Jackson Iron Works—In Byron Jackson Iron Works (Amended Map) map filed of record in the office of the Recorder of Alameda Co lot 8 blk F 1765 2 [illegible]
12857 Byron Jackson Iron Works—In Byron Jackson Iron Works (Amended Map) map filed of record in the office of the Recorder of Alameda Co lot 9 blk F 1765 24
12857 Byron Jackson Iron Works—In Byron Jackson Iron Works (Amended Map) map filed of record in the office of the Recorder of Alameda Co lot 10 blk F 1765 24
12857 Byron Jackson Iron Works—In Byron Jackson Iron Works (Amended Map) map filed of record in the office of the Recorder of Alameda Co lot 11 blk F 1765 25
12857 Byron Jackson Iron Works—In Byron Jackson Iron Works (Amended Map) map filed of record in the office of the Recorder of Alameda Co lot 12 blk F 1765 24
12857 Byron Jackson Iron Works—In Byron Jackson Iron Works (Amended Map) map filed of record in the office of the Recorder of Alameda Co lot 13 blk F-1765 24
12857 Byron Jackson Iron Works—In Byron Jackson Iron Works (Amended Map) map filed of record in the office of the Recorder of Alameda Co lot 14 blk F 1765 25
12857 Byron Jackson Iron Works—In Byron Jackson Iron Works (Amended Map) map filed of record in the office of the Recorder of Alameda Co lot 15 blk F 1765 2 24
12857 Byron Jackson Iron Works—In Byron Jackson Iron Works (Amended Map) map filed of record in the office of the Recorder of Alameda Co lot 16 blk F-1765 9 24
12857 Byron Jackson Iron Works—In Byron Jackson Iron Works (Amended Map) map filed of record in the office of the Recorder of Alameda Co lot 17 blk F 1765 2 25

BLOCK 1766

12862 Byron Jackson Iron Works—In Byron Jackson Iron Works (Amended Map) map filed of record in the office of the Recorder of Alameda Co lot 1 blk F 1766 3 99
12862 Byron Jackson Iron Works—In Byron Jackson Iron Works (Amended Map) map filed of record in the office of the Recorder of Alameda Co lot 2 blk F-1766 2 25
12862 Byron Jackson Iron Works—In Byron Jackson Iron Works (Amended Map) map filed of record in the office of the Recorder of Alameda Co lot 3 blk F 1766 2 24
12862 Byron Jackson Iron Works—In Byron Jackson Iron Works (Amended Map) map filed of record in the office of the Recorder of Alameda Co lot 4 blk E 1766 2 25
12862 Byron Jackson Iron Works—In Byron Jackson Iron Works (Amended Map) map filed of record in the office of the Recorder of Alameda Co lot 5 blk E 1766 2 24
12862 Byron Jackson Iron Works—In Byron Jackson Iron Works (Amended Map) map filed of record in the office of the Recorder of Alameda Co lot 6 blk F 1766 2 24
12863 Byron Jackson Iron Works—In Byron Jackson Iron Works (Amended Map) map filed of record in the office of the Recorder of Alameda Co lot 7 blk E-1766 8 99
12862 Byron Jackson Iron Works—In Byron Jackson Iron Works (Amended Map) map filed of record in the office of the Recorder of Alameda Co lot 8 blk E-1766 2 25
12862 Byron Jackson Iron Works—In Byron Jackson Iron Works (Amended Map) map filed of record in the office of the Recorder of Alameda Co lot 9 blk E 1766 2 24
12862 Byron Jackson Iron Works—In Byron Jackson Iron Works (Amended Map) map filed of record in the office of the Recorder of Alameda Co, lot 10 blk E 1766 2 24
12863 Byron Jackson Iron Works—In Byron Jackson Iron Works (Amended Map), map filed of record in the office of the Recorder of Alameda Co, lot 11, blk E-1766 .... 2 25
12862 Byron Jackson Iron Works—In Byron Jackson Iron Works (Amended Map), map filed of record in the office of the Recorder of Alameda Co, lot 12, blk E-1766 2 24
12862 Byron Jackson Iron Works—In Byron Jackson Iron Works (Amended Map) map filed of record in the office of the Recorder of Alameda Co, lot 13 blk E-1766 2 24
12862 Byron Jackson Iron Works—In Byron Jackson Iron Works' (Amended Map) map filed of record in the office of the Recorder of Alameda Co, lot 14 blk E 1766 2 25
12862 Byron Jackson Iron Works—In Byron Jackson Iron Works (Amended Map) map filed of record in the office of the Recorder of Alameda Co lot 15 blk E 1766 2 24
12862 Byron Jackson Iron Works—In Byron Jackson Iron Works (Amended Map) map filed of record in the office of the Recorder of Alameda Co, lot 16 blk F 1766 2 24
12862 Byron Jackson Iron Works—In Byron Jackson Iron Works (Amended Map) map filed of record in the office of the Recorder of Alameda Co lot 17 blk E 1766 2 25

BLOCK 1767

12864 Byron Jackson Iron Works—In Byron Jackson Iron Works (Amended Map) map filed of record in the office of the Recorder of Alameda Co lot 1 blk Q 1767 2 25
12864 Byron Jackson Iron Works—In Byron Jackson Iron Works (Amended Map) map filed of record in the office of the Recorder of Alameda Co lot 2 blk Q 1767 2 24
12864 Byron Jackson Iron Works—In Byron Jackson Iron Works (Amended Map) map filed of record in the office of the Recorder of Alameda Co lot 3 blk Q 1767 2 25
1286 Byron Jackson Iron Works—In Byron Jackson Iron Works (Amended Map) map filed of record in the office of the Recorder of Alameda Co lot 4 blk Q 1767 2 24
1286 Byron Jackson Iron Works—In Byron Jackson Iron Works (Amended Map) map filed of record in the office of the Recorder of Alameda Co lot 5, blk Q-1767 2 24
12864 Byron Jackson Iron Works—In Byron Jackson Iron Works (Amended Map) map filed of record in the office of the Recorder of Alameda Co lot 6 blk Q 1767 2 25
12864 Byron Jackson Iron Works—In Byron Jackson Iron Works (Amended Map) map filed of record in the office of the Recorder of Alameda Co lot [illegible] blk Q-1767 2 24
1286 Byron Jackson Iron Works—In Byron Jackson Iron Works (Amended Map) map filed of record in the office of the Recorder of Alameda Co lot 8 blk Q 1767 2 24
1286 Byron Jackson Iron Works—In Byron Jackson Iron Works (Amended Map) map filed of record in the office of the Recorder of Alameda Co lot P blk Q 1767 5 73
1286 Byron Jackson Iron Works—In Byron Jackson Iron Works (Amended Map) map filed of record in the office of the Recorder of Alameda Co pce of ld 33 4 10 ft in width lying bet lots P and 3 4 5 6 7 8 blk Q por lot Q blk Q 1767 9 22

BLOCK 1768

1286 H Macauley Foundry Company (Incorporated)—In Carleton Homestead map filed of record in the office of the Recorder of Alameda Co pce of ld beg at a pt in the n line of Carleton st 1518 10 ft e fm right of way of Northern Railway th e 330 ft by r angles n 11 ft por blk 15 1768 and imps 88 33
12860 Rebecca W Carleton—In Carleton Homestead map filed of record in the office of the Recorder of Alameda Co pce of ld beg at a pt which pt is 110 ft n fm Carleton st and 587 82 100 ft e fm right of way of Northern Railway th n 135 ft by r angles 374 7 100 ft por blk 155 1768 and imps 31 14

BLOCK 1769

12871 Byron Jackson Iron Works—In Byron Jackson Iron Works (Amended Map) map filed of record in the office of the Recorder of Alameda Co pce of ld beg at a pt where the n line of Carleton st intersects the e line of the right of way of Northern Railway th n 263 ft th w 107 26 100 ft th n 12 ft e 167 25 100 ft to e line of said right of way th continuing e 589 12 100 ft th s 275 ft th w 589 8 100 ft to beg por of blk 1769 and imps 122 59

BLOCK 1771

12872 H P Hardwick—In Hardwick Tract map filed of record in the office of the Recorder of Alameda Co lot 6 blk 15 1771 4 24

BLOCK 1775

12875 Eugene Griswold—In Hardwick Tract, map filed of record in the office of the Recorder of Alameda Co lot 11 blk 140 1775 8 12
12875 Eugene Griswold—In Hardwick Tract map filed of record in the office of the Recorder of Alameda Co lot 1 blk 146 1775 and imps 17 07

BLOCK 1784

12919 J T Willis—In Mathews Tract map filed of record in the office of the Recorder of Alameda Co w ½ of lot 20 blk 7 1784 4 24
12919 J T Willis—In Mathews Tract map filed of record in the office of the Recorder of Alameda Co lot 21 blk 7 1784 7 97
12919 J T Willis—In Mathews Tract map filed of record in the office of the Recorder of Alameda Co lot 22 blk 7 1784 7 97

BLOCK 1786

12955 William J McLaughlin—In Mathews Tract map filed of record in the office of the Recorder of Alameda Co w 100 ft of lot 6 w 100 ft of lot 5 and w 100 ft of n 18 ft of lot 4 blk 5-1786 31 26
12956 Joseph R Kaelin—Mortgagee's interest in Mathews Tract map filed of record in the office of the Recorder of Alameda Co w 100 ft of lot 6 w 100 ft of lot 5 and w 100 ft of n 18 ft of lot 4 blk 5 1786 8 99
12960 Wallace C Brown—In Mathews Tract map filed of record in the office of the Recorder of Alameda Co s 30 ft of n 33 ft of lot 3 blk 5 1786 8 11

BLOCK 1788

12989 B F Brunk et al—In Mathews Tract map filed of record in the office of the Recorder of Alameda Co lot 13 blk 9-1788 8 14
12990 Realty Syndicate—Mortgagee's interest in Mathews Tract map filed of record in the office of the Recorder of Alameda Co, lot 13 blk 9 1788 2 20
12993 Ellen L Foley—In Mathews Tract, map filed of record in the office of the Recorder of Alameda Co lot 14, blk 9-1788 8 99

BLOCK 1789

12997 Mary J A Nadou—In Mathews Tract map filed of record in the office of the Recorder of Alameda Co, lot 16 blk 8 1789 7 98
13005 Nettie Kirn — In Mathews Tract, map filed of record in the office of the Recorder of Alameda Co, lot 20 blk 8-1789 6 28
13007 F O Gurnsey—In Mathews Tract map filed of record in the office of the Recorder of Alameda Co, lot 13, blk 8-1789 4 87

BLOCK 1790

13009 Preston M Bray—In Mathews Tract map filed of record in the office of the Recorder of Alameda Co lot 2 and w 6 ft of lot 3 blk 21-1790 3 99
13011 Marie Craig — In Mathews Tract map filed of record in the office of the Recorder of Alameda Co lot 17, blk 21-1790 7 97
13013 G W Skilling—In Mathews Tract map filed of record in the office of the Recorder of Alameda Co lot 19, blk 21 1790 7 97
13015 G W Skilling—In Mathews Tract map filed of record in the office of the Recorder of Alameda Co e 30 ft of lot 20 blk 21-1790 6 11

BLOCK 1792

1304 Joseph Wittman—In Mathews Tract map filed of record in the office of the Recorder of Alameda Co lot 5 and w 8 ft of lot 6, blk 19 1792 9 85

BLOCK 1793

13060 F N Badger—In Smith's Subdivision of Mathews Tract, map filed of record in the office of the Recorder of Alameda Co lot 3 blk 24 1793 4 24
13060 F N Badger—In Smith's Subdivision of Mathews Tract map filed of record in the office of the Recorder of Alameda Co lot 4 blk 24 1793 4 24

BLOCK 1794

13098 Theodore C Morebeck — In Mathews Tract map filed of record in the office of the Recorder of Alameda Co, lot 11 blk 23 1794 3 99
13099 Theodore C Morebeck — In Mathews Tract map filed of record in the office of the Recorder of Alameda Co, lot 10 blk 23 1794 3 99

BLOCK 1803

13184 Elizabeth Spitler — In Case Tract map filed of record in the office of the Recorder of Alameda Co lot 5 blk 7 1803 and imps 10 96
13192 Caesar Rodoni—In Case Tract map filed of record in the office of the Recorder of Alameda Co lot 16 blk 7 1803 7 97
13195 Louisa Schaeffer — In Case Tract map filed of record in the office of the Recorder of Alameda Co lot 4 blk 7 1803 and imps 15 45

BLOCK 1804

13208 John B Chase—In Case Tract map filed of record in the office of the Recorder of Alameda Co, lot 14 blk 6 1804 3 99
13208 John B Chase—In Case Tract map filed of record in the office of the Recorder of Alameda Co lot 15 blk 6 1804 4 00
13216 Velera A Crittenden—In Case Tract map filed of record in the office of the Recorder of Alameda Co n 27½ ft of lots 11 and 12 blk 6 1804 and imps 9 85

BLOCK 1805

13229 B O Johnson—Mortgagee's interest in Case Tract map filed of record in the office of the Recorder of Alameda Co lot 2 blk 3 1805 3 99
13235 R W Whitehead—In Case Tract map filed of record in the office of the Recorder of Alameda Co lot 19 blk 3 1805 3 99
13235 R W Whitehead—In Case Tract map filed of record in the office of the Recorder of Alameda Co lot 20 blk 3 1805 3 99

BLOCK 1808

13293 Annette Adams—Mortgagee's interest in Case Tract map filed of record in the office of the Recorder of Alameda Co lot 17 blk 4 1808 7 97
13294 M F Eastman—In Case Tract map filed of record in the office of the Recorder of Alameda Co lot 14 and e 10 ft of lot 1 blk 4 1808 and imps 1 70
13297 William Pyiel—In Case Tract map filed of record in the office of the Recorder of Alameda Co lot 16 and w 30 ft of lot 15 blk 4 1808 and imps 3 90
13309 W S Greaves—In Case Tract map filed of record in the office of the Recorder of Alameda Co s 37 6 ft of w 27 ft of lot 4 and s 37 6 ft of lots 1 2 3 blk 4 1808 3 12
13309 W S Greaves—In Case Tract map filed of record in the office of the Recorder of Alameda Co w 27 ft of n 39 ft of lot 1 blk 4 1808 3 99
13309 W S Greaves—In Case Tract map filed of record in the office of the Recorder of Alameda Co w 27 ft of n 3 ft of lot 4 blk 4 1808 and imps 9 85
13302 W S Greaves—In Case Tract map filed of record in the office of the Recorder of Alameda Co e 5 ft of n 9 ft of lot 3 blk 4 1808 2 [illegible]
13313 Arthur E Thompson—In Case Tract map filed of record in the office of the Recorder of Alameda Co e 22 ft of lot 5 and w 9 ft of lot 6 blk 4 1808 and imps 4 87
13316 Nathan Nutting—Mortgagee's interest in Case Tract map filed of record in the office of the Recorder of Alameda Co e 13 ft of lot 4 and w 18 ft of lot 5 blk 4 1808 9 85
13322 Berkeley Home Building Company—In Crystal Springs Tract map filed of record in the office of the Recorder of Alameda Co lot 9 and w 30 ft of lot 8 blk B 1808 4 86

BLOCK 1809

13338 A and Hanna Anderson—In Case Tract map filed of record in the office of the Recorder of Alameda Co lot 4 blk 5 1809 and imps 26 66
13345 George B and Sarah C Crawford—In Case Tract map filed of record in the office of the Recorder of Alameda Co w 23 4 12 ft of s 100 ft of lot 18 blk 5 1809 7 97
13354 Horace Woodsum—In Crystal Springs Tract map filed of record in the office of the Recorder of Alameda Co lot 2 blk C 1809 4 86

BLOCK 1810

13352 Berkeley Home Building Association—In Crystal Springs Tract, map filed of record in the office of the Recorder of Alameda Co s 22 ft of n 64 70 100 ft of lots 6 and 7 blk D 1810 2 24

BLOCK 1811

13391 I P Nelson — In Crystal Springs Tract map filed of record in the office of the Recorder of Alameda Co s 43 4 12 ft of lot 1 and 2 blk H 1811 3 99
13391 I P Nelson — In Crystal Springs tract map filed of record in the office of the Recorder of Alameda Co w 42½ ft of lot 3, blk H-1811 and imps 5 73
13391 I P Nelson — In Crystal Springs Tract map filed of record in the office of the Recorder of Alameda Co lot 18 blk H 1811 5 73
13391 I P Nelson — In Crystal Springs Tract, map filed of record in the office of the Recorder of Alameda Co n 27 41 100 ft of lots 18 and 19 blk H 1811 3 12
13401 W Swift—In Crystal Springs Tract, map filed of record in the office of the Recorder of Alameda Co lot 11 and n 47 ft of lot 12 blk H 1811, and imps 1 93
13402 W H Baker—Mortgagee's interest, in Crystal Springs Tract map filed of record in the office of the Recorder of Alameda Co, lot 11 and n 47 ft of lot 12, blk H-1811 32 21

BLOCK 1813

13445 D H Murphy — In Crystal Springs Tract map filed of record in the office of the Recorder of Alameda Co, lot 1 blk F-1813 13 59
13454 Mary Weidlein — In Crystal Springs Tract map filed of record in the office of the Recorder of Alameda Co e 40 ft of lot 17, blk F-1813, and imps 8 35
13461 William C Crowl—In Crystal Springs Tract, map filed of record in the office of the Recorder of Alameda Co, w 20 ft of lot 16 and e 15 ft of lot 19 blk F-1813, and imps 24 80
13467 William C Crowl—Pers prop 2 49

BLOCK 1816

13499 E Simpson—In Shattuck Tract No 4 map filed of record in the office of the Recorder of Alameda Co, lot [illegible] blk 9-1816 15 46

BLOCK 1817

13518 John W Havens—In Shattuck Tract No 4 map filed of record in the office of the Recorder of Alameda Co lot 17 blk 12-1817 7 48
13518 John W Havens—In Shattuck Tract No 4 map filed of record in the office of the Recorder of Alameda Co lot 18, blk 12 1817 7 48
13522 San Francisco and Suburban House Building Society—Mortgagee's interest in Shattuck Tract No 4 map filed of record in the office of the Recorder of Alameda Co lot 22 blk 12 1817 10 02
13523 Nellie Y Smith—In Shattuck Tract No 4 map filed of record in the office of the Recorder of Alameda Co lot 1 blk 12-1817 9 22
13523 Nellie Y Smith—In Shattuck Tract No 4 map filed of record in the office of the Recorder of Alameda Co lot 2 and e 10 ft of lot 3 blk 12-1817 8 3

BLOCK 1820

13544 T R Kemble—In Shattuck Tract No 4 map filed of record in the office of the Recorder of Alameda Co e 40 ft of lot 6 blk 11 1820 and imps 16 20

BLOCK 1823

13633 Laura M Wells—In Steele Tract map filed of record in the office of the Recorder of Alameda Co n 27 ft of lot 27 blk 1427 1823 2 37

BLOCK 1827

13695 Adelaide Comstock—In Blake Tract No 2 map filed of record in the office of the Recorder of Alameda Co w 33 ft of lot 89 blk 1455 1827 and imps 30 41
13703 A Argenti—Mortgagee's interest in Blake Tract No 2 map filed of record in the office of the Recorder of Alameda Co lots 43 and 41 blk 145 1827 51 46

BLOCK 1828

13747 A B Schlenker—Mortgagee's interest in Blake Tract No 2 map filed of record in the office of the Recorder of Alameda Co w 33 4 12 ft of e 85 ft of lot 2[illegible] blk 1455 1828 14 46

BLOCK 1829

13751 Madeline C K Dowsett—In Blake Tract No 2 map filed of record in the office of the Recorder of Alameda Co and in Leonard Tract map filed of record in the office of the Recorder of Alameda Co pce of ld beg at the sw cor of Ellsworth and Blake sts th w 80 ft [illegible] 50 and imps 23 58
13752 G A Johnson—Mortgagee's interest in Blake Tract No 2 map filed of record in the office of the Recorder of Alameda Co and in Leonard Tract map filed of record in the office of the Recorder of Alameda Co pce of ld beg at the sw cor of Ellsworth and Blake sts th w 80 ft by 50 ft deep por blk 1829 10 80
13768 Miss R W Murra — In Blake Tract No 2 map filed of record in the office of the Recorder of Alameda Co lot 43 blk 1454 1829 and imps 1 93
13769 D Schmidt—Mortgagee's interest in Blake Tract No 2 map filed of record in the office of the Recorder of Alameda Co lot 43 blk 1454 1829 14 77
13774 S V Nicholls—In Blake Tract No 2 map filed of record in the office of the Recorder of Alameda Co lot 47 blk 1454 1829 and imps 14 43

BLOCK 1830

13799 Bartlett—In Blake Tract No 2 map filed of record in the office of the Recorder of Alameda Co n 40 ft of lot 24 blk 1454 1830 and imps 34 14

BLOCK 1833

13860 W Skelton—In Leonard Tract map filed of record in the office of the Recorder of Alameda Co e 80 ft of lot 1 blk C 1833 and imps 8 19
13861 Elizabeth Lewis—Mortgagee's interest in Leonard Tract map filed of record in the office of the Recorder of Alameda Co e 80 ft of lot 1 blk C 1833 16 36
13871 Horace Woodson—In Leonard Tract map filed of record in the office of the Recorder of Alameda Co lot 16 and s 34 100 ft of 15 blk C 1833 and imps 16 20

BLOCK 1836

13919 Robert Duggan—In Leonard Tract map filed of record in the office of the Recorder of Alameda Co lots 10 11 blk I 1836 and imps 55 35
13920 G A Herzer—Mortgagee's interest in Leonard Tract map filed of record in the office of the Recorder of Alameda Co lots 9 10 11 blk L 836 25 99

BLOCK 1839

13971 G W Zuttiman—In Hillegass Tract (Map No 3) map filed of record in the office of the Recorder of Alameda Co s 16 8 12 ft of e 100 ft of lot 9 and n 16 8 12 ft of e 100 ft of lot 10 blk D 1839 and imps 25 79

BLOCK 1841

14006 R A Hiscox—Mortgagee's interest in Hillegass Tract (Map No 3) map filed of record in the office of the Recorder of Alameda Co w 37 ft of e 89 48 100 ft of lots 11 and 12 blk F-1841 poll tax 1908 4 50
14040 Julia B Foster—Mortgagee's interest in Hillegass Tract (Map No 3) map filed of record in the office of the Recorder of Alameda Co lot 18 blk C 1842 63 37

BLOCK 1843

14061 Sadie Currie — In Hillegass Tract (Map No 3) map filed of record in the office of the Recorder of Alameda Co e 66 64 100 ft of lots 5 and 6 blk B 1842 and imps 52 82

BLOCK 1847

14196 Perta T Carroll—In Kearney Tract map filed of record in the office of the Recorder of Alameda Co s 30 ft of s 80 ft of lot 10 blk 3 1847 19 53

BLOCK 1848

14205 Currie M Heaton—In Kearney Tract map filed of record in the office of the Recorder of Alameda Co e [illegible] ft of n 60 ft of lot 1 blk 4 1848 39 74

BLOCK 1849

14226 Peter Boh — Mortgagee's interest in Kearney Tract map filed of record in the office of the Recorder of Alameda Co s 15 ft of lot 1 and n 30 ft of lot 4 blk 5-1849 28 41
14254 Edward B Seely—In Kearney Tract map filed of record in the office of the Recorder of Alameda Co s [illegible] ft of n 80 ft of lot 3 blk 5 1849 and imps 67 78
14254 Edward B Seely—Pers prop 4 48
14304 Elizabeth Reed—In Kearney Tract map filed of record in the office of the Recorder of Alameda Co w 9 ft of s 40 ft of lot 10 blk 1 1851 and imps 33 17
14304 Elizabeth Reed—In Kearney Tract map filed of record in the office of the Recorder of Alameda Co w 10 ft of n 40 ft of s 80 ft of lot 10, blk 1 1851 10 10

BLOCK 1852

14310 J F K and A Carpenter—Mortgagee's interest in Kearney Tract, map filed of record in the office of the Recorder of Alameda Co, s 55 ft of n 70 ft of lot 8 blk 6 1852 36 18
14331 Frank W Bancroft—In Kearney Tract map filed of record in the office of the Recorder of Alameda Co s 45 ft of lot 3 blk 6-1852, and imps 9 83
14331 Frank W Bancroft—Pers prop 6 45

BLOCK 1855

14338 William H Smith—In Batchelder Tract, map filed of record in the office of the Recorder of Alameda Co, lot 1, blk C-1855 11 94
14341 William H Smyth—In Batchelder Tract, map filed of record in the office of the Recorder of Alameda Co, lot 5 blk C-1855 10 97
14341 William H Smyth—In Batchelder Tract map filed of record in the office of the Recorder of Alameda Co, lot 7 blk C-1855 10 96
14341 William H Smyth—In Batchelder Tract map filed of record in the office of the Recorder of Alameda Co, lot 9 blk C-1855 10 97
14341 William H Smyth—In Batchelder tract map filed of record in the office of the Recorder of Alameda Co, lot 10 blk C 1855 9 22

BLOCK 1856

14349 William H Smyth—In Batchelder Tract map filed of record in the office of the Recorder of Alameda Co lot 7 blk A-1856 13 59
14349 William H Smyth—In Batchelder Tract, map filed of record in the office of the Recorder of Alameda Co lot 8 blk A 1856 24 04
14349 William H Smyth—In Batchelder Tract map filed of record in the office of the Recorder of Alameda Co lot 9 blk A 1856 10 96

BLOCK 1857

14357 W H Smyth—In Batchelder Tract map filed of record in the office of the Recorder of Alameda Co s ½ of lot 4 blk B 1857 6 60
14357 W H Smyth—In Batchelder Tract map filed of record in the office of the Recorder of Alameda Co lot 3 blk B 1857 13 59
14358 W H Smyth—In Batchelder Tract map filed of record in the office of the Recorder of Alameda Co, lot 11 blk B 1857 10 97
14358 W H Smyth—In Batchelder Tract map filed of record in the office of the Recorder of Alameda Co lot 1[illegible] blk B 1857 10 97
14358 W H Smyth—In Batchelder Tract map filed of record in the office of the Recorder of Alameda Co lot 3 blk B 1857 15 32
14359 W H Smyth—In Batchelder Tract map filed of record in the office of the Recorder of Alameda Co lot 5 blk B 1857 and imps 47 59

BLOCK 1858

14361 J B Galpin—In University Terrace map filed of record in the office of the Recorder in Alameda Co sw por lot 7 blk 1858 and imps 103 26
14361 J B Galpin—Pers prop 10 47
14370 H H Cardwell—In University Terrace map filed of record in the office of the Recorder of Alameda Co n 100 ft of s 200 ft of lot 11 blk 1858 13 42

BLOCK 1860

14406 F Poeckle Jr—In University Terrace map filed of record in the office of the Recorder of Alameda Co pce of ld beg at stake No 4 running se to stake No [illegible] th n 160 ft to a pt on the s line of lot 1[illegible] th sw 60 ft th along the sw line of lot 12 1[illegible] 100 ft to stake No 24 and pt of beg por [illegible] 14 blk 1860 3 12

BLOCK 1863

14430 H K D Palmer—In Benton Property map filed of record in the office of the Recorder of Alameda Co lots 34 15 and 16 except por assessed to E M Glass and lot 17 except por assessed to Llewellyn blk 1863 6 11

BLOCK 1866

14475 Samuel Perkins—In Berkeley Property map filed of record in the office of the Recorder of Alameda Co lot 8 blk B 1866 and imps 159 36
14478 Samuel Perkins—Pers prop 8 47

BLOCK 1868

14508 Herman Cooley—In Map of Ellsworth Tract map filed of record in the office of the Recorder of Alameda Co lot [illegible] blk 1868 and imps 64 16
14517 B [illegible] Rumsey et al—In Map of Ellsworth Tract map filed of record in the office of the Recorder of Alameda Co s 72 ft of lots 16 and 17 blk 1868 60 30

BLOCK 1869

14524 Antonette N Burk—In Berkeley Property map filed of record in the office of the Recorder of Alameda Co pce of ld beg at a point on the n line of Durant av 131 3 100 ft w Piedmont av th s 45 4 100 ft w 150 ft n 153 24 100 ft e 15[illegible] 38 100 ft por lots 19 20 30 blk 1869 105 15
14540 John W Richards—In Berkeley Property map filed of record in the office of the Recorder of Alameda Co pce of ld beg at a point on the n line of Channing Way 400 ft e from College av th e 40 ft by 130 ft n por lot 19 blk 1869 28 53

BLOCK 1870

14541 Ilza L Rideout and Annie M Willis—In Berkeley Property map filed of record in the office of the Recorder of Alameda Co s 50 ft of w 90 ft of lot 25 blk 1870 and imps 35 39
14553 Marie G Perkins—In Berkeley Property map filed of record in the office of the Recorder of Alameda Co e 50 ft of s 50 ft of lot [illegible] blk 1870 and imps 7 00
14554 Dora R Dunphy—Mortgagee's interest in Berkeley Property map filed of record in the office of the Recorder of Alameda Co e [illegible] ft of s 50 ft of lot 25 blk 1870 13 19

BLOCK 1872

14596 T T Duhring — In College Homestead sub of lots 1 2 map filed of record in the office of the Recorder of Alameda Co lot H blk 9 1872 and imps 10 53

BLOCK 1873

14632 Minnie R Watson—In Bell Tract map filed of record in the office of the Recorder of Alameda Co lot [illegible] blk 8 1873 and imps 10 52
14632 Minnie R Watson—Pers prop 6 45
14634 Kittie A Lathrop—In Bell Tract map filed of record in the office of the Recorder of Alameda Co lot 21 blk 8 1873 and imps 54 70
14634 Kittie A Lathrop—Pers prop 4 48

BLOCK 1874

14643 Beatrice Wilmas—In College Homestead map filed of record in the office of the Recorder of Alameda Co w [illegible] ft of n [illegible]0 ft of lot 2 blk 8 1874 and imps 21 43

BLOCK 1875

14658 S H Dikeman—In College Homestead map filed of record in the office of the Recorder of Alameda Co e 70 ft of s ½ of lot 1 blk 7 1875 and imps 29 58
14670 Mary R Hosson (executrix)—Mortgagee's interest in College Homestead map filed of record in the office of the Recorder of Alameda Co e 70 ft of s ½ of lot 1 blk 7 1875 51 47
14682 Maud M McShane et al—In College Homestead map filed of record in the office of the Recorder of Alameda Co n 85 16 100 ft of lot 8 blk 7 1875 and imps 55 21
14683 City Savings Bank—Mortgagee's interest in College Homestead map filed of record in the office of the Recorder of Alameda Co n 85 16 100 ft of lot 8 blk 7 1875 67 89
14689 Catherine Walsh—Mortgagee's interest in College Homestead map filed of record in the office of the Recorder of Alameda Co pce of ld beg at a point on the w line of Bowditch st 190 ft n from Dwight Way th n 40 ft w 90 ft s 40 ft e 90 ft to beg, por lot 4 blk 7 1875 42 98

BLOCK 1877

14721 Fred F Thomas—In College Homestead map filed of record in the office of the Recorder of Alameda Co, n 130 3 12 ft of w 75 ft of lot 6 blk 10 1877 26 66

BLOCK 1878

14748 F H Lawton—In Beaver Tract map filed of record in the office of the Recorder of Alameda Co lot 22, blk 1-11-1878 and imps 48 47

BLOCK 1880

14773 Jessie Grindley—In College Homestead sub of lot 7, map filed of record in the office of the Recorder of Alameda Co, lot P, blk 6-1880, and imps 31 90
14783 Joseph J Mason—In College Homestead, sub of lot 5 map filed of record in the office of the Recorder of Alameda Co pce of ld beg at a point on the se cor of Telegraph av and Channing Way s 65 ft by 117 ft w por lots J, K, L blk 6-1880 and imps 19 20
14784 Susan A Judson—Mortgagee's interest in College Homestead, sub of lot 5, map filed of record in the office of the Recorder of Alameda Co pce of ld beg at a point on the sw cor of Telegraph av and Channing Way s 65 ft by 117 ft w por lots J K L blk 6 1880 43 07

BLOCK 1881

14795 May Wilkins — In College Homestead map filed of record in the office of the Recorder of Alameda Co pce of ld beg at a point on the s line of Haste st 100 ft e from Dana st th e 50 ft by 93 4 12 ft s por of lot 1, blk 6 1881 and imps 24 80

BLOCK 1882

14816 Martha Dickerson—In College Homestead map filed of record in the office of the Recorder of Alameda Co pce of ld beg at a point on the s line of Haste st 70 ft e from Ellsworth st th e 40 ft by 65 ft s por of lot 1 blk 5 1882 imps and pers prop 4 49

BLOCK 1883

14834 Eva M Richardson—In College Homestead sub of lots 5 and 6 map filed of record in the office of the Recorder of Alameda Co pce of ld beg at a point on the w line of Dana st 135 ft s from Channing Way th s 45 ft by 90 ft w por lots W and Y blk 5 1883 15 33
14843 A I Goodfriend—In College Homestead sub of lots 5 and 6 map filed of record in the office of the Recorder of Alameda Co lot H blk 5 1883 imps and poll tax 1908 4 50

BLOCK 1884

14873 D M Schreibner—In College Homestead map filed of record in the office of the Recorder of Alameda Co e 75 ft of s ½ of lo 4 blk 12 1884 and imps 4 92
14873 E M Schreibner—Pers prop 10 47
18874 Catherine Evans—Mortgagee's interest in College Homestead map filed of record in the office of the Recorder of Alameda Co e 75 ft of s ½ of lot 4 blk 12 1884 119 42

BLOCK 1885

14882 St Mark's Parish of Berkeley (parsonage)—In College Homestead map filed of record in the office of the Recorder of Alameda Co pce of ld beg at a point on the e line of Ellsworth st 120 ft n from Durant st th n 40 ft by 150 ft e por lot 8 blk 12 1885 and imps 23 17

BLOCK 1886

14888 Florence A Harris — Mortgagee's interest in College Homestead map filed of record in the office of the Recorder of Alameda Co w 50 ft of e 100 ft of s ½ of lot 6 blk 13 1886 10 70

BLOCK 1887

14919 Henry B Morges—In College Homestead map filed of record in the office of the Recorder of Alameda Co w 50 ft of e 75 ft of s 36 of lot 3 blk 13 1887 and imps 73 35
14919 Henry B Morges—Pers prop 4 48
14931 K A White—In Map of the Ryer Tract map filed of record in the office of the Recorder of Alameda Co n 50 ft of lot 1 blk 1 1888 imps and poll tax 1908 4 50

BLOCK 1889

14969 Lillie Ct—In College Homestead map filed of record in the office of the Recorder of Alameda Co pce of ld beg at a point on the w line of Ellsworth st 80 ft s from Haste st th s [illegible] ft by 150 deep w por lot 4 blk 4 1889 and imps 31 03

BLOCK 1890

14988 Nellie Cat—In College Homestead map filed of record in the office of the Recorder of Alameda Co pce of ld beg at a point on the n line of Dwight Way 100 ft w from Ellsworth st th w 50 ft by 135 ft n por lot 4 blk 3 1890 and imps 24 93

BLOCK 1891

15012 A W Naylor—Mortgagee's interest in College Homestead map filed of record in the office of the Recorder of Alameda Co pce of ld beg at a point on the n line of Haste st 152 40 100 ft e from Shattuck av th e 50 ft n 13[illegible] ft w 10 ft [illegible] to beg, por lot 6, blk 9 1891 24 92

BLOCK 1895

15030 T F Brasted—In College Homestead map filed of record in the office of the Recorder of Alameda Co s 61 ft of lot [illegible] blk 11 1895 and imps 38 79
15037 Claremont Park Company—Mortgagee's interest in College Homestead map filed of record in the office of the Recorder of Alameda Co s 37 6 12 ft of lot 49 blk 14 1897 8 43

BLOCK 1898

15147 Caroline Deike—In Barker Tract map filed of record in the office of the Recorder of Alameda Co lot 7, blk [illegible] 1898 and imps 36 01
15173 Fred'k Lusty—In Barker Tract map filed of record in the office of the Recorder of Alameda Co e [illegible] ft of lot 1 blk C 1898 4 24

BLOCK 1899

15181 Adella H Fetty—In Barker Tract map filed of record in the office of the Recorder of Alameda Co lot 6 blk [illegible] 1899 and imps 13 10
15182 Susanna S Smith and George Smith—Mortgagee's interest in Barker Tract map filed of record in the office of the Recorder of Alameda Co lot [illegible] blk [illegible] 1899 4 4[illegible]
15190 Ben Goo—In Barker Tract map filed of record in the office of the Recorder of Alameda Co lot [illegible] blk [illegible] 1899 and imps 36 01
15204 Emily D Allen—Mortgagee's interest in Barker Tract map filed of record in the office of the Recorder of Alameda Co lot 2[illegible] except por assessed to Ann McRae als in Barker Tract map filed of record in the office of the Recorder of Alameda Co pce of ld beg at a pt 110 ft e from Grove st [illegible] ft n from Haste st th n [illegible] ft e 10 ft n [illegible] ft e 40 ft s 40 ft w 40 ft to beg por lot 1 blk 5 1899 [illegible] 47

BLOCK 1903

15260 Benjamin P Ansel—In McGee Tract map filed of record in the office of the Recorder of Alameda Co, lot 13 blk 23 1903 imps and poll tax 1908 4 50

BLOCK 1904

15285 Alice Denio—Mortgagee's interest in McGee Tract map filed of record in the office of the Recorder of Alameda Co lot 10 blk 14 1904 5 73

BLOCK 1906

15340 Realty Syndicate — In McGee Tract map filed of record in the office of the Recorder of Alameda Co lot [illegible] blk 22 1906 and imps 28 52
15341 Hannah R Cohn—In McGee Tract map filed of record in the office of the Recorder of Alameda Co lot [illegible], blk 22 1906 4 86

BLOCK 1907

15353 W H Ratcliff Jr—Mortgagee's interest in McGee Tract map filed of record in the office of the Recorder of Alameda Co s 100 ft of lots 10 and 11 and s 100 ft of e 1 ft of lot 12 blk 21 1907 63 44
15399 Garfield Hale — In McGee Tract, map filed of record in the office of the Recorder of Alameda Co s 32 [illegible] 12 ft of lot 17 blk 21 1907 imps and poll tax 1908 4 50
15400 Ella C Bensall — Mortgagee's interest in McGee Tract map filed of record in the office of the Recorder of Alameda Co s 32 6-1[illegible] ft of lot 17 blk 21-1907 15 44

BLOCK 1908

15406 J T Willis—In McGee Tract map filed of record in the office of the Recorder of Alameda Co lot [illegible]1 blk 16-1908 9 64
15415 August Peterson—In McGee Tract map filed of record in the office of the Recorder of Alameda Co [illegible] 8[illegible] ft of e 89 ft of lots 11 and 12 blk 16-1908 7 98
15432 M W Reynolds — In McGee Tract map filed of record in the office of the Recorder of Alameda Co w 25 ft of lots 1 and 2 and e 25 ft of lots 23 and 24 blk 16 1908 6 62
15433 F H Case—Mortgagee's interest in McGee Tract map filed of record in the office of the Recorder of Alameda Co w 25 ft of lots 1 and 2 and e 25 ft of lots 23 and 24 blk 6 1908 5 60

BLOCK 1909

15446 R Whitehead — In McGee Tract map filed of record in the office of the Recorder of Alameda Co lot 8 blk 17-1909 and imps 19 19
15446 R Whitehead — In McGee Tract map filed of record in the office of the Recorder of Alameda Co n 12 4 10 ft of lot 9 blk 17 1909 2 37
15450 Arthur E Searle—In McGee Tract map filed of record in the office of the Recorder of Alameda Co lot 10 blk 17-1909 and imps 7 64
15451 Homestead Loan Association—Mortgagee's interest in McGee Tract map filed of record in the office of the Recorder of Alameda Co lot 10 blk 17 1909 [illegible]1 48
15464 Laura I Williams—Mortgagee's interest in McGee Tract map filed of record in the office of the Recorder of Alameda Co w 10 ft of lots 1 and 2 and s 25 ft of lots 23 and 24 blk 17-1909 8 36

BLOCK 1910

15474 L W Hitt—In McGee Tract map filed of record in the office of the Recorder of Alameda Co n 33 ft of s [illegible] ft of lot 4 blk 1 1910 3 12
15481 Ada Crater—Mortgagee's interest in McGee Tract map filed of record in the office of the Recorder of Alameda Co s 14 ft of lot 3 and n 14 ft of lot 4 blk 1 1910 14 10
15492 John W Bancroft—In McGee Tract map filed of record in the office of the Recorder of Alameda Co w [illegible] ft of e 10 ft of lots 1 and [illegible] blk [illegible] 1910 9 54
15496 N P Coghill—In McGee Tract map filed of record in the office of the Recorder of Alameda Co n [illegible] ft of s [illegible] ft of lot 1[illegible] blk 20 1910 7 97
15497 William H Stewart—In McGee Tract map filed of record in the office of the Recorder of Alameda Co [illegible] 2 ft of s 100 ft of lot 11 and w 38 ft of s 100 ft of lot 1[illegible] blk [illegible] 1910 3 99

BLOCK 1911

15503 Carrie A Laropa—In McGee Tract map filed of record in the office of the Recorder of Alameda Co lot 9 blk 1[illegible] 1911 and imps 5 77
15506 Christian Stahl—Mortgagee's interest in McGee Tract map filed of record in the office of the Recorder of Alameda Co lot [illegible] blk 1[illegible] 1911 15 73
15517 J W K [illegible]—In McGee Tract map filed of record in the office of the Recorder of Alameda Co n 15 ft of lot [illegible] 17 ft [illegible] blk 1 1911 3 12
15516 B F Brunk et al—In McGee Tract map filed of record in the office of the Recorder of Alameda Co [illegible] 19 and s 32 ft of lot [illegible] blk 1[illegible] 9 3 12

BLOCK 1912

15519 Rachel [illegible]—In McGee Tract map filed of record in the office of the Recorder of Alameda Co w [illegible] ft of lots 1 and 2 and [illegible] ft of lot 23 and 24 blk 1912 6 62
15521 R Whitehead—In McGee Tract map filed of record in the office of the Recorder of Alameda Co w [illegible] ft of lots 3 and 4 blk 1912 7 07
15521 R Whitehead—In McGee Tract map filed of record in the office of the Recorder of Alameda Co [illegible] 40 ft [illegible] 6 ft of lots 3 [illegible] blk 1912 7 97
15539 S G [illegible]—In McGee Tract map filed of record in the office of the Recorder of Alameda Co [illegible] blk 1912 3 99

BLOCK [illegible]

15541 Robert [illegible]—In Spaulding Tract map filed of record in the office of the Recorder of Alameda Co [illegible] lying s of Bancroft Way [illegible] 2 37
15547 James Campbell—In Spaulding Tract map filed of record in the office of the Recorder of Alameda Co s 37 ft of lot 4 and [illegible] ft of lot [illegible] and imps 17 31

BLOCK 1915

15572 Wickham Havens—In Dwight Way Terrace map filed of record in the office of the Recorder of Alameda Co lot [illegible] blk 1 1915 6 11
15572 William Havens—In Dwight Way Terrace map filed of record in the office of the Recorder of Alameda Co lot 1[illegible] blk 1 1915 7 93
15572 Wickham Havens—In Dwight Way Terrace map filed of record in the office of the Recorder of Alameda Co lot 20 blk 1 1915 3 13

BLOCK 1916

15784 Wickham Havens—In Dwight Way Terrace map filed of record in the office of the Recorder of Alameda Co lot 21 blk 2 1916 6 15

BLOCK 1919

15610 Wickham Havens—In Dwight Way Terrace map filed of record in the office of the Recorder of Alameda Co lot 3 blk 6 1919 6 11
15610 Wickham Havens—In Dwight Way Terrace map filed of record in the office of the Recorder of Alameda Co lot 18 blk C 1919 4 00
15610 Wickham Havens—In Dwight Way Terrace map filed of record in the office of the Recorder of Alameda Co lot 1[illegible] blk C 1919 5 73

BLOCK 1924

15636 John Meller—In Bryant Tract map filed of record in the office of the Recorder of Alameda Co n [illegible] ft of lot [illegible] blk O 1924 4 24
15638 Edna Moznett—In Bryant Tract map filed of record in the office of the Recorder of Alameda Co lot 11 blk O 1924 3 88
15661 C F Brown—In Bryant Tract map filed of record in the office of the Recorder of Alameda Co [illegible] ft of lot [illegible] and s 13½ ft of lot [illegible] blk O 1924 4 25

BLOCK 1925

15673 J E Friel—In Bryant Tract map filed of record in the office of the Recorder of Alameda Co lot 24 blk P-1925 3 12
15684 Lydia J Hirsh—In Bryant Tract map filed of record in the office of the Recorder of Alameda Co lot 17 blk P 1925 9 85

BLOCK 1926

15698 Joseph [illegible]—In Bryant Tract map filed of record in the office of the Recorder of Alameda Co lot 3 blk R 1926 1 52
15706 Realty Syndicate—In Bryant Tract map filed of record in the office of the Recorder of Alameda Co w 8 ft of lot 21 blk R 1926 2 37

BLOCK 1927

15724 Realty Syndicate—In Bryant Tract map filed of record in the office of the Recorder of Alameda Co s 13 ft of n 25 ft of lot 22 blk S 1927 6 12

BLOCK 1931

15730 Realty Syndicate—In Map of the Higgins Tract map filed of record in the office of the Recorder of Alameda Co lo 11 blk 1931 7 97

BLOCK 1932

15764 Peabody—In plat of Plat 60 map filed of record in the office of the Recorder of Alameda Co triangular strip of ld fronting on Dwight Way and 10th st por of blk 138 1932 2 38

BLOCK 1933

15767 Kyrne Connors—In B L & T Improvement Assn Tract "B," map filed of record in

corder of Alameda Co lot 4 blk A-2431 4 24

22007 Philip Bancroft—In Waverly Place map filed of record in the office of the Recorder of Alameda Co lot 5 blk A 2431 4 24

BLOCK 2444

22003 Fred F Jenner—In Levison Tract map filed of record in the office of the Recorder of Alameda Co e 40 ft of lots 14 15 blk B 2444 and imps 4 86

22003 M L A Wright—Mortgagee's interest in Levison Tract map filed of record in the office of the Recorder of Alameda Co w 40 ft of the e 80 ft of lots 14 1 blk B 2444 6 11

22065 A S and L G Parsons—In Levison Tract map filed of record in the office of the Recorder of Alameda Co w ft of lots 14 15 blk B 2444 and imps 12 90

22066 M S Parsons—Mortgagee's interest in Levison Tract map filed of record in the office of the Recorder of Alameda Co w ft of lots 14 15 blk B 2444 12 40

BLOCK 2446

220 Harriet ...—In Live Oak Park map filed of record in the office of the Recorder of Alameda Co lot 15 blk 2446 and imps 11 84

BLOCK 2447

220 Mrs Carrie F Fr...—In Levison Tract map filed of record in the office of the Recorder of Alameda Co w ... ft of 102 ft of lots 16 ... and imps 22 92

BLOCK 2449

22122 ...—In Berkeley Villa Association map filed of record in the office of the Recorder of Alameda Co n 4 ft of lot 15 blk 2449 6 11

BLOCK 2450

221 C B Crane In Berryman Tract map filed of record in the office of the Recorder of Alameda Co lot 1 blk ... and imps 15 4?

22173 Curtis M ... In Berryman Tract map filed of record in the office of the Recorder of Alameda Co lot 1 blk 6 2450 3 11

221 6 ... Blair In Berryman Tract map filed of record in the office of the Recorder of Alameda Co lot ... blk 6 2450 3 12

22 10 Berkeley ... Securities Company Mortgagee's interest in Berryman Tract map filed of record in the office of the Recorder of Alameda Co lot 8 blk 6 2450 6 11

BLOCK 2435

22175 Harriet M McLean—In Peralta Park map filed of record in the office of the Recorder of Alameda Co lot ... blk 20 2435 6 11

BLOCK 2456

22153 N D Loise—In Peralta Park map filed of record in the office of the Recorder of Alameda Co lot ... blk ... 6

22156 ... B Brewster—In McQuiston Tract map filed of record in the office of the Recorder of Alameda Co ... beg at the inters ... of Codornices Creek and ... Peralta Park ... 3 38

22187 ... Fitzgerald—In Domingo Peralta Homestead map filed of record in the office of the Recorder of Alameda ... 18 43

22 ... Mortgagee's interest in Berkeley Villa ... 14 09

2 ... W ... Sutton Mortgagee's interest in Berkeley Villa Association map filed of record in the office of the Recorder of Alameda Co ... 34 48

BLOCK ...

2 ... In Berryman Tract map filed of record in the office of the Recorder of Alameda Co lot 10 blk ... 4 86

22? ... In Berryman Tract map filed of record in the office of the Recorder of Alameda Co s ... ft of lot 11 blk 3 2456 4 00

BLOCK 2458

22230 Jessie M ... In Berkeley Villa Association map filed of record in the office of the Recorder of Alameda Co e 20 ft of lot ... and n ... ft of lot ... blk 2458 and imps 20 6

BLOCK 2459

22?? Perry Villas—In Berkeley Villa Association map filed of record in the office of the Recorder of Alameda Co s 40 ft of lot 8 blk 11 2459 4 86

22?? Perry Villas In Berkeley Villa Association map filed of record in the office of the Recorder of Alameda Co lot 9 blk 11 2459 9 23

BLOCK 2460

22329 Hester J Beatty—In Berryman Tract map filed of record in the office of the Recorder of Alameda Co lot 1 blk 1 2460 4 86

22?? S S Quackenbush—In Berryman Tract map filed of record in the office of the Recorder of Alameda Co lot 9 blk 1 2460 imps and pers prop 2 4

22?? Louise J Johnson—Mortgagee's interest in Berryman Tract map filed of record in the office of the Recorder of Alameda Co lot 9 blk 1 2460 26 66

BLOCK 2462

22371 F H Pitman In Hopkins Terrace No 1 map filed of record in the office of the Recorder of Alameda Co pce of ld beg at the ne cor of Spruce and Rose sts th e 142 00 ft n 13 ft w 0 ft s 135 33 100 ft to beg por of blk A 2462 3 12

22?? F H Ensign—Mortgagee's interest in Hopkins Terrace No 1 map filed of record in the office of the Recorder of Alameda Co pce of ld beg at the ne cor of Spruce and Rose sts th e 142 00 ft n 135 ft w 0 f s 1? 0 100 ft to beg por of blk A 2462 9 29

223 3 F H Pitman—In Hopkins Terrace No 1 map filed of record in the office of the Recorder of Alameda Co pce of ld beg at a pt on the ... of Rose st ... 100 ft ... Spruce st th ... ft ... 135 33 100 ft to por of blk A 2462 and imps 17 94

22?4 F H Pitman—In Hopkins Terrace No 1 map filed of record in the office of the Recorder of Alameda Co lot 2 blk A 2462 3 12

BLOCK 2463

22400 R S Hawley—In Hopkins Terrace No 3 map filed of record in the office of the Recorder of Alameda Co e 40 ft of w 80 ft of lot 15 and e 40 ft of w 80 ft of lot 16 blk F 2463 and imps 2 20

22403 Ella C Murphy—In Hopkins Terrace No 3 map filed of record in the office of the Recorder of Alameda Co w 40 ft of lot 15 and w 40 ft of lot 16 and w 40 ft of lot 14 blk F 2463 4 86

22405 C Bridwell—In Hopkins Terrace No 3 map filed of record in the office of the Recorder of Alameda Co ... ft of lot 15 and w ... ft of lot 17 blk F 2463 4 86

22406 T B Draper—In Hopkins Terrace No 3 map filed of record in the office of the Recorder of Alameda Co w 20 ft of lot 18 blk F 2463 2 2?

22406 T B Draper—In Hopkins Terrace Map No 3 map filed of record in the office of the Recorder of Alameda Co lot 19 blk F 2463 5 73

22406 T B Draper—In Hopkins Terrace Map No 3 map filed of record in the office of the Recorder of Alameda Co lot 20 blk F 2463 5 74

BLOCK 2464

224 1 Hannah Longbottom—In Hopkins Terrace Map No 3 map filed of record in the office of the Recorder of Alameda Co lot 9 blk B 2464 5 74

BLOCK 2465

22416 Mary C Williams—In Hopkins Terrace, Map No 3 map filed of record in the office of the Recorder of Alameda Co lot 3 block C 2465 5 73

2?4 5 W C Clark—Mortgagee's interest in Hopkins Terrace Map No 3 map filed of record in the office of the Recorder of Alameda Co lot ... and s 50 ft of n 100 ft of lot 50 block C 166 19 19

BLOCK 2469

2?? 0 R Ober—In Plot 84 map filed of record in the office of the Recorder of Alameda Co pce of ld beg at a point where the e bdy l of Hopkins Terrace No 4 intersects with the c l of Eunice st th e 100 ft s 100 ft w n l of Shasta st th ne along said line to e bdy l of Hopkins Terrace No 4 th n 85 66 100 ft to pt of beg 2 25

BLOCK 471

2? 1 B Eastwood—In Amended Map Hopkins Terrace No 4 map filed of record in the office of the Recorder of Alameda Co lot 3 (except por assessed to H W Fairbank) block 2471 9 85

BLOCK 2473

2? 1? Esther A Kistle—In Amended Map Hopkins Terrace No 4 map filed of record in the office of the Recorder of Alameda Co lot 5 block 2473 4 00

2? 4 Esther A Kistle In Amended Map Hopkins Terrace No 4 map filed of record in the office of the Recorder of Alameda Co lot 1 block 2473 3 90

2? 47 William J Kistle In Amended Map Hopkins Terrace No 4 map filed of record in the office of the Recorder of Alameda Co lot 6 block 2473 3 90

? 47 William J Kistle—In Amended Map Hopkins Terrace No 4 map filed of record in the office of the Recorder of Alameda Co lot 1? block 2473 3 90

2 48 F P Chamberlain—In Amended Map Hopkins Terrace No 4 map filed of record in the office of the Recorder of Alameda Co lot 3 block 2473 7 99

2 8 Adele C Poiger—In Amended Map Hopkins Terrace No 4 map filed of record in the office of the Recorder of Alameda Co lot 1 block 2473 2 99

? 8 Adele C Poiger In Amended Map Hopkins Terrace No 4 map filed of record in the office of the Recorder of Alameda Co lot ... block 2473 ? 99

BLOCK 2474

? ? Johannes Reiners—In Amended Map Hopkins Terrace No 4 map filed of record in the office of the Recorder of Alameda Co lot ... block 2474 ? 97

? 5?3 Johannes Reiners—In Amended Map Hopkins Terrace No 4 map filed of record in the office of the Recorder of Alameda Co lot 3 block 2474 9 8

? 53 Johannes Reiners—In Amended Map Hopkins Terrace No 4 map filed of record in the office of the Recorder of Alameda Co lot 4 block 2474

BLOCK 5?1

? ?7 M C Needham—In Map of the High Court Tract map filed of record in the office of the Recorder of Alameda Co lot 3 block ... 1 ? 9

? 67 M C Needham—In Map of the High Court Tract map filed of record in the office of the Recorder of Alameda Co lot 2 block ? 1 9 8

?7 M C Needham—In Map of the High Court Tract map filed of record in the office of the Recorder of Alameda Co lot 29 blk ... 1 7 98

BLOCK ... 6

?13 A L Goodfriend In Tuohy's Second Addition map filed of record in the office of the Recorder of Alameda Co lot ... block ... 4 86

1? M J and J Kenneally In Tuohy's Second Addition map filed of record in the office of the Recorder of Alameda Co lots 6 7 and ... ft of lot 8 block ... and poll tax 1908 of M P Kenneally 4 50

BLOCK ...

?6?5 Grand View Land Company—In Grand View Terrace map filed of record in the office of the Recorder of Alameda Co lot 14, block 3 ... 7 ?

?6?5 Grand View Land Company—In Grand View Terrace map filed of record in the office of the Recorder of Alameda Co lot 1? 11 block 3 ... ? 98

BLOCK ...

?640 Grand View Land Company—In Grand View Terrace map filed of record in the office of the Recorder of Alameda Co lot 4 block ... 6 ?

?640 Grand View Land Company—In Grand View Terrace map filed of record in the office of the Recorder of Alameda Co lot 1 ... 9 83

?640 Grand View Land Company—In Grand View Terrace map filed of record in the office of the Recorder of Alameda Co lot ... 9 84

?643 Grand View Land Company—In Grand View Terrace map filed of record in the office of the Recorder of Alameda Co entire block 4 ...

BLOCK ...

?6?? Grand View Land Company—In Grand View Terrace map filed of record in the office of the Recorder of Alameda Co lot 4 block ... ? 97

22674 C M Reed—In Highlands map filed of record in the office of the Recorder of Alameda Co lot 14 block 1 ... 6 11

22674 C M Reed—In Highlands map filed of record in the office of the Recorder of Alameda Co lot 1 block 1 ... ? 97

BLOCK ? 61

22683 MW Kinney—In Plot 88 map filed of record in the office of the Recorder of Alameda Co pce of ld beg at the nw cor of Samuel ave and Eunice st th ... ft th sw ... ft th on a curve southerly 11 ft th easterly along line of Eunice st ... ft to beg por of blk ... ? 01

BLOCK ...

?265 Isabella James In Northbrae Terrace map filed of record in the office of the Recorder of Alameda Co lot 1 block F 2662 and imps ?? 01

BLOCK 2606

?2713 North Berkeley Land Company—In Northbrae map filed of record in the office of the Recorder of Alameda Co lot 13 block 2606 9 8?

BLOCK 2607

22723 C I Cook—In Peralta Park map filed of record in the office of the Recorder of Alameda Co lot 67 block 31 2607 ? 8?

BLOCK 2620

22725 Mary T Gardner—In Peralta Park map filed of record in the office of the Recorder of Alameda Co lot 1 4 block 30 2620 6 11

22735 Mary T Gardner—In Peralta Park map filed of record in the office of the Recorder of Alameda Co lot 11? ... 30 2620 6 11

22775 Mary T Gardner—In Peralta Park map filed of record in the office of the Recorder of Alameda Co lot 11? blk 30 2620 ? 1?

BLOCK 1110

22738 Charles W Hill—In Fairview Park map filed of record in the office of the Recorder of Alameda Co lot ? 11 1 1410

22738 Charles W Hill—In Fairview Park map filed of record in the office of the Recorder of Alameda Co lot 4 blk 1-1410 24 80

22815 Maria P Orr—In Claremont, map filed of record in the office of the Recorder of Alameda Co lot 15 blk 5 7 48

22824 Edna I Briggs—In Claremont map filed of record in the office of the Recorder of Alameda Co lot 26, blk 5 17 32

?2835 W B Rising—In Claremont map filed of record in the office of the Recorder of Alameda Co lot 2 blk 6 8 23

2283 Claremont Park Company—In Claremont map filed of record in the office of the Recorder of Alameda Co lot ? blk 6 17 32

2284 Charles S Kaiser—In Claremont map filed of record in the office of the Recorder of Alameda Co lot 3 blk 6 and imps 64 03

2284 Charles S Kaiser—Pers prop 4 48

2284? Alice M Rogers—In Claremont map filed of record in the office of the Recorder of Alameda Co lot 10 blk 6 9 22

2?8?1 Jos J Mason—In Claremont map filed of record in the office of the Recorder of Alameda Co lot 13 blk 6 and imps 24 06

??86 Claremont Park Company—In Claremont map filed of record in the office of the Recorder of Alameda Co lot 6 blk 8 10 09

22867 Claremont Park Company—In Claremont, map filed of record in the office of the Recorder of Alameda Co, lot 16 blk 8 15 49

?28?? Claremont Park Company—In Claremont map filed of record in the office of the Recorder of Alameda Co lot B blk 8 2 3?

22853 E T Thurston et al—In Claremont map filed of record in the office of the Recorder of Alameda Co lot 14 blk 9 9 23

2?5 Miss R Wellman—In Claremont map filed of record in the office of the Recorder of Alameda Co lot 3 blk 9 and imps 65 90

228 5 Miss R Wellman—Pers prop 4 48

?28 Claremont Park Company—In Claremont Map No 2 map filed of record in the office of the Recorder of Alameda Co lot 9 blk 10 6 60

??? 6 W A Sabin—In Oak Ridge map filed of record in the office of the Recorder of Alameda Co lot 10 blk 11 9 8?

22919 Cela A Davenport—In Oak Ridge map filed of record in the office of the Recorder of Alameda Co lot ? blk 3 4 86

??? 3 David Dalziel In Hotel Claremont Tract map filed of record in the office of the Recorder of Alameda Co lot 1? blk 2 2 37

??? 0 Claremont Park Company—In Hotel Claremont Tract map filed of record in the office of the Recorder of Alameda Co lot 1 blk 4 1 3?

??? 0 Claremont Park Company—In Hotel Claremont Tract map filed of record in the office of the Recorder of Alameda Co lots 21 and w 10 ft of lot 2? blk ? 1 ?8

23002 Claremont Park Company—In Hotel Claremont Tract map filed of record in the office of the Recorder of Alameda Co lot 34 blk ? 4 23

2? ?1 ... W Sherwood—In Upper Claremont Map No ? map filed of record in the office of the Recorder of Alameda Co lot ? blk 1 3 1?

IN TIDE LANDS

23 60 Annette C Crooks—In Tide Lands that portion lying within the limits of the town of Berkeley being lots ... and 13 in sec 6 t 1 s r 4 w 9 8?

IN EMERYVILLE—IN MAP NO 2 WATTS TRACT

?4 10 Martin Walsh—In Map No 2 Watts Tract map filed of record in the office of the Recorder of Alameda Co lot ... blk 68 481 6 30

?4 10 Martin Walsh—In Map No 2 Watts Tract map filed of record in the office of the Recorder of Alameda Co por ... of City of Oakland of lot 1 blk 680 681 11 9

?4 ?0 Martin Walsh—In Map No 2 Watts Tract map filed of record in the office of the Recorder of Alameda Co s 33 4 ... ft of lot 10 blk 680 681 5

?4 ?3 Henry Foy—In Map No 2 Watts Tract map filed of record in the office of the Recorder of Alameda Co por n of Oakland city l subd of lots A and P blk 603 613 2 35

PART OF PLOT 6 PROP OF J S EMERY

? 39 Daniel Meyer—In part of plot 6 Prop of J S Emery map filed of record in the office of the Recorder of Alameda Co pce of ld beg at a pt on the e l of Holden st 1?0 ft s from ... th s ... ft ... 17 ... por of blk 18 617 4 ?6

? G J Sneff In Part of Plot 6 Prop of J S Emery map filed of record in the office of the Recorder of Alameda Co lot 1 blk 3 618 and imps 11 5?

? ?6 J P ...—Mortgagee's interest in Part of Plot 6 Prop of J S Emery map filed of record in the office of the Recorder of Alameda Co lot 1 blk ? 6 8 1 ?8

?1 ?9 ... Ware—In Part of Plot 6 Prop of J S Emery map filed of record in the office of the Recorder of Alameda Co lot 24 blk 3 618 and imps and lot ... blk 618 9 19

21 ?? ... Ware—Pers prop ?4 61

?1 ? I T Allen Mortgagee's interest in Part of Plot 6 Prop of J S Emery map filed of record in the office of the Recorder of Alameda Co lots 24 and ... blk 3 618 1?0 ??

? 61 Land and Development Company of San Francisco (a corporation) in Part of Plot 6 Prop of J S Emery map filed of record in the office of the Recorder of Alameda Co pce of ld beg at a pt on the w l of San Pablo ave ... ft s from Park ave s 13 ... ft w ... ft n ?0 ft ... ft n ... ft e ... ft to beg por of blk 3 618 and imps 282 65

? ?4 Land and Development Company of San Francisco (a corporation) in Part of Plot 6 Prop of J S Emery map filed of record in the office of the Recorder of Alameda Co pce of ld beg at a pt on the sw cor of Park ave and Emery st th s 1 5 ft by 13 ft w por of blk 6 618 and imps ?9 ?0

IN KIMBALL TRACT

? ?3 Benjamin Courant—In Kimball Tract map filed of record in the office of the Recorder of Alameda Co por w of ... of Emeryville of lot 34 blk 9? ? ?8

IN PART OF PLOT 6 PROP OF J S EMERY

?0?? P G Lynch—In part of Plot 6 Prop of J S Emery map filed of record in the office of the Recorder of Alameda Co pce of ld beg at the NE cor of Park ave and Watts st th E 60 ft by 125 ft deep N portion of blk 102? and imps 47 53

?4?40 P G Lynch—Personal Property 10 53

?4014 Mathew G Emery—In part of Plot 6 Prop of J S Emery map filed of record in the office of the Recorder of Alameda Co pce of ld beg at a point on the E line of Harlan st 125 ft N from Park ave th N 150 ft E 130 ft S ... ft W 260 ft to beg por of blk 10 1029 90 79

?4? W F Gilman—Mortgagee's interest in Part of Plot 6 Prop of J S Emery map filed of record in the office of the Recorder of Alameda Co pce of ld beg at a point on the W line of Harlan st ?0 ft N from Park ave th N ... ft by 135 ft W por blk 10 1030 1? 60

? 6?? Chas Quick—In Part of Plot 6 Prop of J S Emery map filed of record in the office of the Recorder of Alameda Co pce of ld beg at a point on the n line of Park ave 63 ft w from Hollis st th w ?0 ft by 125 ft n por of blk ?? 10? and imps 4? 5?

?467? Chas Quick—Personal Property 2 51

?4591 Land and Development Company of San Francisco a Corporation—In Part of Plot 6 Prop of J S Emery, map filed of record in the office of the Recorder of Alameda Co pce of ld beg at a point on the ne cor of Park ave and Horton st th e 1?6 ft n 395 ft w 135 ft th s to point 125 ft n, from Park ave th w 133 ft s 125 ft to beg por of blk 22-1033 175 44

24693 Minnie A Chapman—In Part of Plot 6 Prop of J S Emery map filed of record in the office of the Recorder of Alameda Co lot 2 blk 25 1034 and imps 23 0?

24693 Minnie A Chapman—Per prop 2 51

IN COGGSHALL TRACT W OF SAN PABLO AVENUE

24710 Florence S Woodsworth—In Coggshall Tract West of San Pablo Avenue map filed of record in the office of the Recorder of Alameda Co w 50 ft of e 110 ft of lots 1 2 and 3 blk 5 107 and imps 13 67

24711 Louis Reichold—In Coggshall Tract West of San Pablo Avenue map filed of record in the office of the Recorder of Alameda Co w 50 ft of lots 2? 23 and 4 blk 5 107 and imps 9 ?8

IN PORTION OF PLAT 6

24717 Matson and Poulter—In Portion of Plat 6 map filed of record in the office of the Recorder of Alameda Co lot 5 blk 1 1079 and imps 32 11

IN COGGSHALL TRACT L OF SAN PABLO AVENUE

... Coggshall Tract map filed of record in the office of the Recorder of Alameda Co E of San Pablo Avenue pce of ld beg at the sw cor of Wallace and Salem sts th w 1? ft by 100 ft deep s portion of blk 1079 and imps also in Coggshall Tract E of San Pablo avenue lots 6 and n 28 75 100 ft of lot 7 blk 1079 21 89

IN COLLINS RESUB OF PORTION OF BLK 3 AND POR OF PLOT 6 ALSO POR OF COGGSHALL TRACT

24740 California Bank—In Collins Resub of of Por of Block 3 and Por of Plot also Por of Coggshall Tract map filed of record in the office of the Recorder of Alameda Co lot 10 blk 3 ?81 9 0

?4710 California Bank—In Collins Resub of Por of Block 3 and Por of Plot 6 also Por of Coggshall Tract map filed of record in the office of the Recorder of Alameda Co lot 1? blk 3 108 8 02

24740 California Bank—In Collins Resub of Por of Block 3 and Por of Plot 6 also Por of Coggshall Tract map filed of record in the office of the Recorder of Alameda Co, lot 21 blk 3 108 4 01

247 0 California Bank—In Collins Resub of Por of Block 3 and Por of Plot 6 also Por of Coggshall Tract map filed of record in the office of the Recorder of Alameda Co lot 22 blk 3 109 8 03

24741 Lilian M White—In Collins Resub of Por of Block 3 and Por of Plot 6 also Por of Coggshall Tract map filed of record in the office of the Recorder of Alameda Co lot ... blk 1 ?1 5 77

IN COGGSHALL TRACT E OF SAN PABLO AVENUE

?4? ? M Muldin—In Coggshall Tract map filed of record in the office of the Recorder of Alameda Co E of San Pablo Avenue lot ... blk 10?1 1? ?6

IN ALDEN TRACT

?4 ?? Walter A Guilin—In Alden Tract map filed of record in the office of the Recorder of Alameda Co n ... of lot ... blk 10? 1 8 and imps 4 8

IN COGGSHALL TRACT W OF SAN PABLO AVENUE

? ?88 C W Cappell—In Coggshall Tract W of San Pablo Avenue (Original subd) map filed of record in the office of the Recorder of Alameda Co original subd ... ?? 100 ft of lot ... blk 1 ?1 imps and poll tax 1908 4

24800 J W Phelps — In Coggshall Tract W of San Pablo Avenue map filed of record in the office of the Recorder of Alameda Co pce of ld beg at a point on the s line of 4 th st 1063 94 100 ft e from San Pablo ave th e 31 6 10 ft s ... 78 100 ft w ... 109 ft w 3... 1?1 ... 109 ft to beg por of lot 18 blk 11 ... 5 64

?1816 Mattie Waelsman—In Coggshall Tract W of San Pablo Avenue map filed of record in the office of the Recorder of Alameda Co pce of ld beg at the ... section of the ... l of Adeline ... and e ... in of Coggshall Tract th ... 75 ft n 184 ... to ... about 133 30 100 ... the e ... of Coggshall tract ... s 1?1 60 100 ... to beg blk 117 and imps 43

24838 Unknown Owners—In Amended Map of the Subdivision of Lot 4 Coggshall Tract map filed of record in the office of the Recorder of Alameda Co pce of ld beg at a point on the ... ave and Salem st th s ft by 404 2 12 ... of blk 117 ?8

IN MAP OF PARSONS GOLDEN GATE TRACT

2484? W E Thomas In Map of Parsons Golden Gate Tract map filed of record in the office of the Recorder of Alameda Co ... Temescal Creek lots 12 ... 18 blk L 11 11 ?

IN COGGSHALL TRACT

24863 E J Carr—In Coggshall Tract W of San Pablo Avenue map filed of record in the office of the Recorder of Alameda Co lot ... blk 11 ... imps and poll tax 1908 4 0?

24?? George B Dillon—In Coggshall Tract W of San Pablo Avenue map filed of record in the office of the Recorder of Alameda Co s 38 ft of lot ... blk 3 1180 8 01

24873 George B Dillon—In Coggshall Tract W of San Pablo Avenue map filed of record in the office of the Recorder of Alameda Co lot 10 blk ? 1 80 8 02

24873 George B Dillon—In Coggshall Tract W of San Pablo Avenue map filed of record in the office of the Recorder of Alameda Co lot 11 blk 3 1190 8 0

24578 George B Dillon—In Coggshall Tract W of San Pablo Avenue map filed of record in the office of the Recorder of Alameda Co lot 1? blk 3 1156 3 02

IN MAP NO 2 WM M BUTTERS TRACT

24882 Pauline B Dennery—In Map No 2 Wm M Butters Tract map filed of record in the office of the Recorder of Alameda Co lot 3 blk 1 83 3 11

24884 T H Montgomery—In Map No 2 Wm M Butters Tract map filed of record in the office of the Recorder of Alameda Co e 2 ft of lot 34 blk 1183 and imps 6 6

24888 A W Peterson—In Map No 2 Wm M Butters Tract map filed of record in the office of the Recorder of Alameda Co lot 35 w ... ft ... 34 blk 1183 and imps 4 94

24890 R F Mistrom—In Map No 2 Wm M Butters Tract map filed of record in the office of the Recorder of Alameda Co lot 36 blk 1 3 6 14

24902 W M Butter Jr—In Map No 2 Wm M Butters Tract map filed of record in the office of the Recorder of Alameda Co 5 ft strip w of lots 38 and 39 marked reserved of blk 11? 2 38

IN PLOT 0

24903 Sarah J Dietz—In Plot 40 map filed of record in the office of the Recorder of Alameda Co pce of ld b n by San Pablo ave Villa Tract e by ld of ... s by Wm M Butters Tract w by plot ... blk 1181 94

IN SAN PABLO AVE VILLA TRACT

24913 Henry I Jones—In San Pablo Ave Villa Tract (revised map) map filed of record in the office of the Recorder of Alameda Co lot 1 blk 4 1312 3 13

24913 Henry I Jones—In San Pablo Ave Villa Tract (revised map) map filed of record in the office of the Recorder of Alameda Co lot 2 blk 4-1312 3 14

24913 Henry I Jones—In San Pablo Ave Villa Tract (revised map) map filed of record in the office of the Recorder of Alameda Co lot 3 blk 4-1312 3 13

24913 Henry I Jones—In San Pablo Ave Villa Tract (revised map) map filed of record in the office of the Recorder of Alameda Co lot 4 blk 4 1312 3 14

24913 Henry I Jones—In San Pablo Ave Villa Tract (revised map) map filed of record in the office of the Recorder of Alameda Co lot 5 blk 4 1312 3 13

24913 Henry I Jones—In San Pablo Ave Villa Tract (revised map) map filed of record in the office of the Recorder of Alameda Co lot 6 and n ? ft of lot 7 blk 4 1312 4 02

24913 Henry I Jones—In San Pablo Ave Villa Tract (revised map) map filed of record in the office of the Recorder of Alameda Co s 25 ft of lot ? blk 4 1312 2 25

24915 C S Engle—In San Pablo Ave Villa Tract (revised map) map filed of record in the office of the Recorder of Alameda Co lot 9 blk 4 1312 4 89

IN BEAUDRY & PELADEAU TRACT

2493? William Fieldwick—In Beaudry & Peladeau Tract map filed of record in the office of the Recorder of Alameda Co lot 1 blk 28 1312 19 51

24930 William Fieldwick In Beaudry & Peladeau Tract map filed of record in the office of the Recorder of Alameda Co lo ... blk 28 1312 21 77

24933 William Fieldwick—Mortgagee's interest in Beaudry & Peladeau Tract map filed of record in the office of the Recorder of Alameda Co lot 4 blk 28 1312 19 71

IN SAN PABLO AVE VILLA TRACT

?4938 William C Feggerty—In San Pablo Ave Villa Tract (revised map) map filed of record in the office of the Recorder of Alameda Co lot ... blk 1313 and imps 8 03

?4939 A Braddock—In San Pablo Ave Villa Tract (revised map) map filed of record in the office of the Recorder of Alameda Co lot ... blk 1313 and imps 8 03

24939 A Braddock—In San Pablo Ave Villa Tract (revised map) map filed of record in the office of the Recorder of Alameda Co lot 3 blk 5 1313 and imps 8 03

24940 Charles D Mooney—In San Pablo Ave Villa Tract (revised map) map filed of record in the office of the Recorder of Alameda Co n 15 ft of lot 18 blk 5 1313 and imps 3 13

24940 Charles D Mooney—In San Pablo Ave Villa Tract (revised map) map filed of record in the office of the Recorder of Alameda Co lot 11 blk ? 131? 3 12

24 40 Charles D Mooney—In San Pablo Ave Villa Tract (revised map) map filed of record in the office of the Recorder of Alameda Co lot 20 blk 131 and imps 4 01

IN BEAUDRY & PELADEAU TRACT

? ? W ... In Beaudry & Peladeau Tract map filed of record in the office of the Recorder of Alameda Co lot ... blk 3? 1318 and imps 11 04

49 1 1 ... Schweler—In Beaudry & Peladeau Tract map filed of record in the office of the Recorder of Alameda Co lot 10 blk ... 318 and imps 4 01

?4 ?? John Wallace In Beaudry & Peladeau Tract map filed of record in the office of the Recorder of Alameda Co lot ? blk 5 1318 and imps 9 28

IN LANDREGAN TRACT

?5074 Seraphin Marks—In Landregan Tract map filed of record in the office of the Recorder of Alameda Co lot ... blk ... 1469 4 0?

2 0?5 ... Leroy — In Landregan Tract map filed of record in the office of the Recorder of Alameda Co lot ... blk ... 1469 4 89

??9 Christian Stal—In Landregan Tract map filed of record in the office of the Recorder of Alameda Co w 20 ft of lot 8 and e 0 ft of lot ... blk 10 1470 and imps 24 ?

25047 T ... Landregan—In Landregan Tract map filed of record in the office of the Recorder of Alameda Co w 34 ft of lot 1 blk 10 14 0 6 14

? 05 Tillie K Speir—In Landregan Tract map filed of record in the office of the Recorder of Alameda Co lo ... block ... 9 90

25061 Christian I Plauler In Landregan Tract map filed of record in the office of the Recorder of Alameda Co e 35 ft of lot ... blk 3 14 1 and imps 2 5

2 063 ... Eschenell In Landregan Tract map filed of record in the office of the Recorder of Alameda Co w 30 ft of lot 8 block 5 147 imps and per prop ? 0

IN MAP OF KINKERVILLE TRACT

?5068 Georgia Warwick—In Map of Kinkerville Tract map filed of record in the office of the Recorder of Alameda Co lot 9 block F 14 1 6 ?

IN JOHN DOYLE TRACT

25090 Carrie B Landregan—Mortgagee's interest in John Doyle Tract map filed of record in the office of the Recorder of Alameda Co lot 9 block F 147? 5 61

? 1 2 W H Chapman—In John Doyle Tract map filed of record in the office of the Recorder of Alameda Co lot 6 block ... 6 4 0?

?5112 W H Chapman—In John Doyle Tract map filed of record in the office of the Recorder of Alameda Co lot ... block ... 6 4 01

IN LANDREGAN TRACT

? 1? Hugh O'Keefe—In Landregan Tract map filed of record in the office of the Recorder of Alameda Co lot 1 e 10 ft of lot ? block 16 1484 8 0?

5161 A S Haneman—In Landregan Tract map filed of record in the office of the Recorder of Alameda Co lot ? block 6 184 4 44

? 16? Mrs L Rogers—Mortgagee's interest in Landregan Tract map filed of record in the office of the Recorder of Alameda Co lot 1? block 1 1484 ? 21

? 158 W H ... W Stutt—In map of Kinkerville Tract map filed of record in the office of the Recorder of Alameda Co lot 8 blk I 148? imps and poll tax 1908 2 39

?5191 C B Landregan—In Landregan Tract map filed of record in the office of the Recorder of Alameda Co lot 1 block 148 6 14

?5191 C P Landregan—In Landregan Tract map filed of record in the office of the Recorder of Alameda Co lot 2 blk I 148? 6 14

?5191 C P Landregan—In Landregan Tract map filed of record in the office of the Recorder of Alameda Co lot 3 block 148? and imps 24 35

?5191 C B Landregan—Pers prop 14 54

IN JOHN DOYLE TRACT

25210 W H Chapman—In John Doyle Tract map filed of record in the office of the Recorder of Alameda Co lot 1 block F 489 3 13

?5210 W H Chapman—In John Doyle Tract map filed of record in the office of the Recorder of Alameda Co lot 2 block F 148? 3 13

?5?15 Adam Arnold—In John Doyle Tract Map No 2 map filed of record in the office of the Recorder of Alameda Co lot ... block I 1490 6 14

?5?1 Adam Arnold—In John Doyle Tract Map No 2 map filed of record in the office of the Recorder of Alameda Co lot 2 block I 14?0 6 14

?5?1? W H Chapman—In John Doyle Tract Map No 2 map filed of record in the office of the Recorder of Alameda Co, lot 5, block I-1490...... 4 01

25224 C A Klinkner, N Higgins G N Collins A J Snyder—Pc of ld beg at the sw cor of e l of town of Emeryville and Snyder ave th s ... ft by 2240 ft w to right of way of Northern Railway block 1496 2 39

IN MAXWELL TRACT

25249 Louis Brischaux—In Maxwell Tract map filed of record in the office of the Recorder of Alameda Co lot 12 block 1503 and imps 13 6?

25259 G A Wagner—In Maxwell Tract map filed of record in the office of the Recorder of Alameda Co n 75 9 10 ft of lot 111 block 1505 6 14

25260 G A Wagner—In Maxwell Tract map filed of record in the office of the Recorder of Alameda Co s 35 ... of n 110 9 10 ft of lot 1? block 1505 and imps 15 56

?5261 G A Wagner—In Maxwell Tract map filed of record in the office of the Recorder of Alameda Co n 3 ... of s ... ft of lot 111 block 1505 and imps 6 14

85279 Amelia E White In Maxwell Tract map filed of record in the office of the Recorder of Alameda Co w 60 ft of lot 68 blk 1509 and imps 9 91

25279 Amelia E White—In Maxwell Tract map filed of record in the office of the Recorder of Alameda Co e ?0 ft of n 80 ft of lot 68 block 509 and imps 6 15

IN TIDE LANDS

?5335 Arnie T Crooks—In Tide Lands map filed of record in the office of the Recorder of Alameda Co sec 16 twp 1 s r 4 w lot 20 acres 20 8 06

HAYWARDS—IN ANSPACHER TRACT

26048 Manuel A Silva—In Anspacher Tract map filed of record in the office of the Recorder of Alameda Co lot 25 blk C 4 and imps 8 1

IN RUSSELL & WARREN TRACT

26349 J B Russell—In Russell & Warren Tract map filed of record in the office of the Recorder of Alameda Co w 32 ft of lot 4 blk 1 1 5?

BONNIE BRAE TRACT

?6452 Carleton L Little—In Bonnie Brae Tract map filed of record in the office of the Recorder of Alameda Co lot 4 blk 151 2 ?3

?6452 Carleton L Little In Bonnie Brae Tract map filed of record in the office of the Recorder of Alameda Co lot 43 blk 151 1 5?

26452 Carleton L Little—In Bonnie Brae Tract map filed of record in the office of the Recorder of Alameda Co lot 44 blk 151 1 56

?6452 Carleton L Little—In Bonnie Brae Tract map filed of record in the office of the Recorder of Alameda Co lot 4 blk 151 1 57

26452 Carleton L Little—In Bonnie Brae Tract map filed of record in the office of the Recorder of Alameda Co lot 4? blk 151 1 57

IN HAMPTON TERRACE

26522 Jacob Schwartz In Hampton Terrace map filed of record in the office of the Recorder of Alameda Co lo 8 and s 10 ft of lot ? lot 8 blk 3 1 6 3 71

LIVERMORE—IN MENDENHALL PLAN

2?518 Fritz Bulfold—In Mendenhall Plan map filed of record in the office of the Recorder of Alameda Co lots ... blk 8 and imps ? 08

2?547 Azezia Jadson—In Mendenhall Plan map filed of record in the office of the Recorder of Alameda Co lots 1 1 blk 14 and imps ?5 62

2?590 F Mathiesen Mortgagee's interest in Mendenhall Plan map filed of record in the office of the Recorder of Alameda Co lots 8 blk 19 14 5

27606 Mark Larthe—In Mendenhall Plan map filed of record in the office of the Recorder of Alameda Co lot ... blk 23 and imps 2 ?9

2?6?? J R Fritz In Mendenhall Plan map filed of record in the office of the Recorder of Alameda Co lots 1 2 blk 40 2 38

IN SOUTHERN ADDITION

2?699 Thomas M Twohey J—In Southern Addition map filed of record in the office of the Recorder of Alameda Co e 75 ft of ne 1 0 ft of blk 19 and imps 9 91

7699 Thomas M Twohey Jr—Pers prop 1 51

2??17 Chris Iversen—In Southern Addition map filed of record in the office of the Recorder of Alameda Co pce of ld beg at the n ... of H and ?th sts th e 1 0 ... by n 150 ft deep por of blk 3 imps and pers prop ? 1

2???? Henry Hillmann—In Southern Addition map filed of record in the office of the Recorder of Alameda Co lots 1 4 blk 63 and imps 3 8

2 60 Mary C Schrack—In Southern Addition map filed of record in the office of the Recorder of Alameda Co pce of ld beg at nw ... of l ... tie ?39 ft s 6 60 ft s 100 ft to e s of G st th nw 100 ft to pt of beg por of lots 1 2 blk 6? and imps 11 ?9

2??68 Eskine Eslo — In Southern Addition map filed of record in the office of the Recorder of Alameda Co pce of ld beg at a pt on the w l of J st 313 ft s from 6th st th s 183 ft s ... 90 ft nw ... ft n 24 ft ... ft to beg por of blk F and imps ?0 26

2??68 Iskin Esdon Pers prop 2 50

2??09 Anton L Silva—In Southern Addition map filed of record in the office of the Recorder of Alameda Co lot ? blk 3 1 62

? 8?6 Annette Lutheamer — In Southern Addition map filed of record in the office of the Recorder of Alameda Co pce of ld beg at a pt on the s ... ft from se cor ... nw 44 8 ft to s ... ft ... produced ... to beg por of blk 73 4

TRACT OF LAND BOUNDED

? 8?3 R R Smith—Tract of Land bounded n by l of Albert ... s by ld of John F Johnson s by town line ... Town line blk 2 5 3? 100 acres ? ?0

IN NORTHERN ADDITION

27867 Sophie Strecard—In Northern Addition map filed of record in the office of the Recorder of Alameda Co lot 5 w 25 ft of s 100 ft of lot ? blk 2 141 and imps 14 61

IN O'LEARY TRACT

27906 Marco Binetti—Mortgagee's interest in O'Leary Tract map on file in the office of the Recorder of Alameda Co lot ? blk F 1?1 2 39

IN NORTHERN ADDITION

??911 Manuel Altamirano In Northern Addition map filed of record in the office of the Recorder of Alameda Co lots ... 6 blk 1 and imps 4 26

2?949 H Brunner—In Northern Addition map filed of record in the office of the Recorder of Alameda Co lots 7 and 8 blk 25 112 1 61

2?9?4 August Ohlsen — In Northern Addition map filed of record in the office of the Recorder of Alameda Co lots 1 ... 11 blk 3? 1?1 3 46

27991 Darcia Figueron In Northern Addition map filed of record in the office of the Recorder of Alameda Co lots 8 9 blk 3 176 2 38

28016 E Greenbaum — In Northern Addition map filed of record in the office of the Recorder of Alameda Co lots ? to 1? blk 46 5 2 ?0

?80?? E Greenbaum — In Northern Addition map filed of record in the office of the Recorder of Alameda Co lots 8 to 12 blk 48 18? 1 61

28029 Aira M Fink—In Northern Addition map filed of record in the office of the Recorder of Alameda Co lots 1 12 blk 50 1?9 and imps 4 26

28031 C M Reed—In Northern Addition map filed of record in the office of the Recorder of Alameda Co por w of Junction ave lots 5 6 blk 53 192 98

IN LADD ESTATE

28067 Lucinda Coughlan—In Ladd Tract map filed of record in the office of the Recorder of Alameda Co Tract of ld b4 n by Front st s by ld of Dan Coleman, s by ld of Geo Wright w by ld of J Kalke, blk G-223, and imps ..... 5 ??

IN McLEOD TRACT

28135 D A Smith—In McLeod Tract, map filed of record in the office of the Recorder of Alameda Co, e 100 ft of lots 10 11 12 blk 8 241 and imps 6 44

281?9 Andrew Sheldon—In McLeod Tract map filed of record in the office of the Recorder of Alameda Co lots 1 2 11, 12 blk ?3 ?8 2 38

OAKLAND CITY—BLOCK 6

290?3 Minnie D Tucker—Mortgagee's interest in Kellersberger's Map of Oakland map filed of record in the office of the Recorder of Alameda Co lots 1 16 and n 50 ft of lot 14 blk 6 102 78

29095 William P Hyland—In Kellersberger's Map of Oakland map filed of record in the office of the Recorder of Alameda Co lot 14 blk 14 imps and poll tax 1908 20 54

BLOCK 15

2911? Agnes Sullivan—In Kellersberger's Map of Oakland, map filed of record in the office of the Recorder of Alameda Co lot ?5 blk 15 and imps 12 15

?911? Agnes Sullivan—In Kellersberger's Map of Oakland map filed of record in the office of the Recorder of Alameda Co lot 1? blk 15 5 49

BLOCK 2?

29?01 State Savings Bank—Mortgagee's interest in Kellersberger's Map of Oakland, map filed of record in the office of the Recorder of Alameda Co lots 1? and 18 blk ?3 and imps 34 38

BLOCK 31

?9300 Barclay Muir In Kellersberger's Map of Oakland map filed of record in the office of the Recorder of Alameda Co lo 1? blk 31 imps and poll tax 1908 4 50

BLOCK 3?

?931? Alice May—Mortgagee's interest in Kellersberger's Map of Oakland map filed of record in the office of the Recorder of Alameda Co lots 1 and 14 blk ?? and imps 41 00

BLOCK 34

?9?44 George D Shadburn In Kellersberger's Map of Oakland map filed of record in the office of the Recorder of Alameda Co lot 5 blk 34 5 49

29?44 George D Shadburn—In Kellersberger's Map of Oakland map filed of record in the office of the Recorder of Alameda Co lot 6 blk 34 and imps 22 13

?9?44 George D Shadburn—In Kellersberger's Map of Oakland map filed of record in the office of the Recorder of Alameda Co lot 7 blk 34 5 49

29344 George D Shadburn—In Kellersberger's Map of Oakland map filed of record in the office of the Recorder of Alameda Co lot 8 blk 34 7 17

BLOCK 39

29375 Beth Jacob Congregation (a corporation) — In Kellersberger's Map of Oakland map filed of record in the office of the Recorder of Alameda Co pce of ld beg at a pt on the e line of Harrison st ... from 9th st th s 37 ... 12 ft by 100 ft deep por of lots 5, 6 9 blk 39 and imps 5?

BLOCK 4?

?9429 Michael Carroll—In Kellersberger's Map of Oakland, map filed of record in the office of the Recorder of Alameda Co w ... 12 ft of lot 13 and e ... 10 12 ft of lot 1 blk ... and imps 16

BLOCK 46

?9442 Mary O'Connell In Kellersberger's Map of Oakland map filed of record in the office of the Recorder of Alameda Co lot 20 blk 46 and imps 21 07

?9443 R W ...—Mortgagee's interest in Kellersberger's Map of Oakland map filed of record in the office of the Recorder of Alameda Co lot 20 blk ... and imps 10 23

BLOCK ...

?94 4 P and Minnie Baier—In Kellersberger's Map of Oakland map filed of record in the office of the Recorder of Alameda Co lots 10 11 ... blk 4 imps and poll tax 1908 4 50

BLOCK 5?

29583 Hibernia Savings and Loan Society—Mortgagee's interest in Kellersberger's Map of Oakland map filed of record in the office of the Recorder of Alameda Co lots ... blk 5? 1? 31

BLOCK 5?

?9 1? John Dolan In Kellersberger's Map of Oakland map filed of record in the office of the Recorder of Alameda Co lot ... blk ... and imps 55 78

BLOCK ...

? 6?6 Asher Simon In Kellersberger's Map of Oakland map filed of record in the office of the Recorder of Alameda Co lot ... and ... ft of lot 6 blk ... and imps 28 38

29636 Asher Simon Pers prop 2 40

? ... San Francisco Savings Union Mortgagee's interest in Kellersberger's Map of Oakland map filed of record in the office of the Recorder of Alameda Co lot ... and s ... ft of lot 6 blk 67 and imps 11 84

BLOCK 6?

?96 4 J P Richardson Mortgagee's interest in Kellersberger's Map of Oakland map filed of record in the office of the Recorder of Alameda Co lot ... w ... of lot 11 blk 68 18 71

BLOCK 6?

? ?1 Fong T King—In Kellersberger's Map of Oakland map filed of record in the office of the Recorder of Alameda Co lot 8 blk ... and imps 18 31

?? 31 Fong T King—Pers prop 4 33

BLOCK 69

?9849 Helen I ... In Kellersberger's Map of Oakland map filed of record in the office of the Recorder of Alameda Co lot ... blk 69 and imps ?9 01

?9? 3 J S Jackson—Mortgagee's interest in Kellersberger's Map of Oakland map filed of record in the office of the Recorder of Alameda Co lots 2 ?4 and ... blk 69 19 64

BLOCK 70

?9876 William Dunlop—In Kellersberger's map of Oakland map filed of record in the office of the Recorder of Alameda Co lot 26 blk 70 and imps 11 81

BLOCK 72

29905 St John's Episcopal Church — In Kellersberger's map of Oakland, map filed of record in the office of the Recorder of Alameda Co lots 12 and ... and imps 30 44

BLOCK 8?

?00 5 Mrs N K Wetzel—In Kellersberger's Map of Oakland map filed of record in the office of the Recorder of Alameda Co pce of ld beg at the s ... of Alice and 8th st th w ?0 ft by 74 ft deep por of lots 15 ... and 1? 1 80 and imps 26 38

BLOCK 82

3 0? W H Butson—In Kellersberger's Map of Oakland, map filed of record in the office of the Recorder of Alameda Co 10 ft of lots 1 2 and ... blk 82 13 18

30??9 Mary I O'Rourke—In Kellersberger's Map of Oakland, map filed of record in the office of the Recorder of Alameda Co pce of ld beg at a pt on the s l of 8th st 2? ... fm Jackson st th e 43 ... by 100 ft s por of lots to 8 blk 82 and imps 31 14

30040 Mary I O'Rourke—In Kellersberger's Map of Oakland map filed of record in the office of the Recorder of Alameda Co lot 9 and e 7 ft of lots 5 to 8 blk 82 and imps 23 60

30050 Thomas F Dolan—In Kellersberger's Map of Oakland map filed of record in the office of the Recorder of Alameda Co lot 2? blk 82, and imps 5

300?1 F E Orley—Mortgagee's interest in Kellersberger's Map of Oakland map filed of record in the office of the Recorder of Alameda Co lot 27 blk 82 15

BLOCK 83

30067 A E Robins—Mortgagee's interest, in Kellersberger's

35635 Ellen, Annie, Margaret, John H and Jennie C McGovern—In Northern Extension, map filed of record in the office of the Recorder of Alameda Co, lot 12, blk W-423 .... 2 98

35635 Ellen, Annie, Margaret, John H and Jennie C McGovern—In Northern Extension, map filed of record in the office of the Recorder of Alameda Co, lot 13, blk W-423..... 3 00

35635 Ellen, Annie, Margaret, John H and Jennie C McGovern—In Northern Extension, map filed of record in the office of the Recorder of Alameda Co, lot 14, blk W-423 .... 2 99

35635 Ellen, Annie, Margaret, John H and Jennie C McGovern—In Northern Extension, map filed of record in the office of the Recorder of Alameda Co, lot 15, blk W-423 .... 3 00

35635 Ellen, Annie, Margaret, John H and Jennie C McGovern—In Northern Extension, map filed of record in the office of the Recorder of Alameda Co, lot 16, blk W-423 .... 2 99

35653 Ed Moore—In Adeline St Lots, map filed of record in the office of the Recorder of Alameda Co, lot 6, blk 425, imps and poll tax 1908.... 4 50

35667 John Kerrigan—In Adeline st, lots, map filed of record in the office of the Recorder of Alameda Co, lot 25, blk 425 .... 2 28

BLOCK 426.

35706 Mary Magner—In Adeline St lots, map filed of record in the office of the Recorder of Alameda Co, lot 37, blk 426, and imps.......... 2 16

35706 Mary Magner—In Adeline St lots, map filed of record in the office of the Recorder of Alameda Co, lot 38, blk 426 .... 1 33

BLOCK 427.

35716 George E Bayles—Pce of ld beg at a point on the e line of Adeline st, 238½ ft s fm 24th st, th s 38 6-12 ft by 127 ft e por of blk 427, and imps 6 34

35716 George E Bayles—Pers prop. 2 40

BLOCK 429.

35784 Madeline Turner—In Northern Extension, map filed of record in the office of the Recorder of Alameda Co, n 29 ft of lot 7 and s 2 ft of lot 8, blk H-429, and imps. 5 04

35746 E S Adams—Mortgagee's Interest, in Northern Extension, map filed of record in the office of the Recorder of Alameda Co, n 3 ft of lot 6 and s 23 ft of lot 7, blk H-429 .... 5 84

35759 John St John—Pce of ld beg at a pt on the w line of Filbert st, 163 6-12 ft n fm 22d st, th n 100 ft by 48 6-12 ft, w por of blk 429, and imps 7 16

BLOCK 431.

35797 Eugene Kelly—In Market St Lots, map filed of record in the office of the Recorder of Alameda Co, lot 9, blk 431. .... 4 66

35797 Eugene Kelly—In Market St Lots, map filed of record in the office of the Recorder of Alameda Co, lot 10, blk 431. .... 4 66

BLOCK 433.

35877 Albert Howe—Mortgagee's Interest, in Northern Extension, map filed of record in the office of the Recorder of Alameda Co, pce of ld beg at a pt on the e line of Filbert st 102 ft n fm 24th st, th n 100 ft by 125 ft e, being lots 3 and por of lots 2 and 4.......... 17 97

BLOCK 434.

35891 George W Mitchell—In Northern Extension, map filed of record in the office of the Recorder of Alameda Co, pce of ld beg at the ne cor of Linden and 24th sts, th e 25 ft by 101 ft deep, n por of lots 1 and 2, blk K-434, and imps.......... 9 41

35912 P J Michels—In Northern Extension, map filed of record in the office of the Recorder of Alameda Co, pce of ld beg at a pt on the w line of Filbert st 163½ ft n from 24th st, th n 37½ ft by 125 ft, w por of lot 14, blk K-434, and imps.......... 7 16

35928 Adam T Tunley—In Northern Extension, map filed of record in the office of the Recorder of Alameda Co, pce of ld beg at a pt on the w line of Filbert st 76 ft s fm 25th st, th s 25 ft by 75 ft, w por of lot 18, blk K-434, and imps.......... 9 41

35929 Radford David — In Northern Extension, map filed of record in the office of the Recorder of Alameda Co, pce of ld beg at a pt on the n line of 24th st, 25 ft e fm Linden st, th e 25 ft by 101 ft, n por of lots 1 and 2 blk K-434, and imps.......... 4 66

BLOCK 435.

35938 Sarah A Carter—Pce of ld beg at the nw cor of 24th and Linden sts, th w 75 ft by 100 ft deep, n por of blk 435, and imps.......... 13 81

35939 Elsie Bauman—Pce of ld beg at a pt on the w line of Linden st, 100 ft n fm 24th st, th n 25 ft by 132 ft, w por of blk 435, and imps. 6 32

BLOCK 436.

35949 Catherine Feeney—Pce of ld beg at the nw cor of 24th and Chestnut sts, th w 25 ft by 100 ft deep, n por of blk 436 .... 7 63

35954 Catherine Feeney—Pce of ld beg at a pt on the n line of 24th st, 25 ft w fm Chestnut st, th w 25 ft by 100 ft, n por of blk 436, and imps. 9 41

35955 P Norton—Pce of ld beg at a pt on the w line of Chestnut st, 126½ ft n fm 24th st, th n 56 ft by 122 ft, w por of blk 436, and imps.. 5 94

BLOCK 437.

35962 Annie Jordan—Pce of ld beg at the nw cor of 24th and Adeline sts, th n 76 ft by 100 ft deep, w por of blk 437 and imps 59

35963—Union Savings Bank—Mortgagee's interest, pce of ld beg at the nw cor of 24th and Adeline sts, th n 76 ft by 100 ft deep, w por of blk 437 .... 9 57

BLOCK 438.

35986 H G Williams—In northern extension, map filed of record in the office of the Recorder of Alameda Co, lot 10, blk Q-438 and imps 3 00

35986 H G Williams—In northern extension, map filed of record in office of the Recorder of Alameda Co, lot 17, blk Q-438 .... 2 16

35986 H G Williams—In northern extension, map filed of record in the office of the Recorder of Alameda Co, lot 18, blk Q-438 .... 2 16

35986 H G Williams—In northern extension, map filed of record in the office of the Recorder of Alameda Co, lot 19, blk Q-438 .... 2 16

35986 H G Williams—In northern extension, map filed of record in the office of the Recorder of Alameda Co, lot 20, blk Q-438, and imps 4 66

BLOCK 439.

35990 H S Aldrich—Mortgagee's interest, pce of ld beg at a point on the w line of Union st, 103 6-12 ft s from 26th st, th s 50 ft by 115 ft, w por of blk 439 .... 4 06

BLOCK 442.

36014 J B Brewster—Tract of land bounded n by Peralta st, e by Kirkham st, s by 26th st, w by Peralta st, entire blk 442 .... 2 28

BLOCK 444.

36019 J C Baker—In northern extension, map filed of record in the office of the Recorder of Alameda Co, lot 5, blk S-444 and imps 2 62

36020 S V Robinson—Mortgagee's interest, in northern extension, map filed of record in the office of the Recorder of Alameda Co, lot 5, blk S-444 21 56

36033 J Beccutti, in northern extension, map filed of record in the office of the Recorder of Alameda Co, w 25 ft of lots 1 and 2, blk S-444.......... 5 86

BLOCK 445.

36036 Susan L Ely—In northern extension, map filed of record in the office of the Recorder of Alameda Co, lot 8, blk R-445 .... 5 86

BLOCK 447.

36070—Margaret Loeser—In northern extension, map filed of record in the office of the Recorder of Alameda Co, n 34 ft of lot 4 and n 34 ft of w 5 ft of lot 14, blk N-447, imps and pers prop 2 40

36071 C E Howard—Mortgagee's interest, in northern extension, map filed of record in the office of the Recorder of Alameda Co, n 34 ft of lot 4 and n 34 ft of w 5 ft of lot 14, blk N-447 .... 18 32

36071 Patrick Sexton—In northern Extension, map filed of record in the office of the Recorder of Alameda Co, n 26 ft of lot 5, blk N-447 and imps 1 15

BLOCK 448.

36093 John Tevlin—In northern extension, map filed of record in the office of the Recorder of Alameda Co, s 31 3-12 ft of lot 6, blk M-448, imps and poll tax, 1908.......... 4 50

36100 M L Marshall—In northern extension, map filed of record in the office of the Recorder of Alameda Co, lot 13, s 6 6-12 ft of lot 19, and n 8 2-12 ft of lot 17, blk M-448, imps and poll tax, 1908 .... 4 50

BLOCK 451.

36117 Samuel A Jones—In Keene tract, map filed of record in the office of the Recorder of Alameda Co, lot 26 and n 10 ft of lot 27, blk 451, imps and pol tax, 1908.......... 19 08

36117 Samuel A Jones—Pers prop... 2 40

36118 C W Kellogg—Mortgagee's interest in Keene tract, map filed of record in the office of the Recorder of Alameda Co, lot 26 and n 10 ft of lot 27, blk 451.......... 21 56

36119 Florence M Creeley—In northern extension, map filed of record in the office of the Recorder of Alameda Co, n 35 6-12 ft of lot 2, blk C-451 and imps.......... 39 70

36120 Florence M Creeley—Pers prop 4 30

36120 Florence M Creeley—In northern extension, map filed of record in the office of the Recorder of Alameda Co, s 16 6-12 ft of lot 2 and n 19 ft of lot 1, blk C-451.......... 7 63

36138 A Koenig—Pce of ld beg at a point on the w line of Market st, 160 10-12 ft n from 26th st, th n 8 ft by 125 ft, w por of blk 451.......... 2 28

BLOCK 453.

36201 Bernhard W Volquardsen—In Golden Gate Homestead, map filed of record in the office of the Recorder of Alameda Co, s 37 6-12 ft of lot 16, blk B-453, imps and poll tax 1908 .... 4 50

36207 Walter Wood—Mortgagee's interest, in Golden Gate Homestead, map filed of record in the office of the Recorder of Alameda Co, lot 15, blk B-453 .... 13 46

BLOCK 454.

36217 Jane Baxter—In Golden Gate Homestead, map filed of record in the office of the Recorder of Alameda Co, lot 10, blk A-454 .... 11 66

36218 Oakland Bank of Savings—Mortgagee's interest, in Golden Gate Homestead, map filed of record in the office of the Recorder of Alameda Co, lot 10, blk A-454 .... 5 36

36229 S H Johnson—Mortgagee's interest, in Golden Gate Homestead, map filed of record in the office of the Recorder of Alameda Co, lot 18, blk A-454 .... 9 65

36251 Charles S Bernard—In Golden Gate Homestead, map filed of record in the office of the Recorder of Alameda Co, pce of ld beg at a point on the s line of 30th st 90 ft w from Filbert st, th w 35 ft by 50 ft s, por of lot 24, blk A-454, imps and poll tax 1908 .... 4 50

36252 Oakland Bank of Savings—Mortgagee's interest, in Golden Gate Homestead, map filed of record in the office of the Recorder of Alameda Co, pce of ld beg at a point on the s line of 30th st, 90 ft w from Filbert st, th w 35 ft by 50 ft s, portion of lot 24, blk A-454 .... 6 32

BLOCK 455.

36259 Christian Stahl—Mortgagee's interest, in Resubdivision of blks 659 and 660, map filed of record in the office of the Recorder of Alameda Co, s 20 ft of lot 1 and n 5 ft of lot 2, blk 455 .... 3 74

36267 Mabel D Walcot and Ida M Hough—In Resubdivision of blks 659 and 660, map filed of record in the office of the Recorder of Alameda Co, s 20 ft of lot 22 and n 15 ft of lot 21, blk 455, and imps 9 65

BLOCK 456.

36300 Clarence Fogg—In Resubdivision of blks 659 and 660, map filed of record in the office of the Recorder of Alameda Co, w 100 ft of s 3 ft of lot 19, blk 456.......... 2 28

BLOCK 458.

36333 Margaret Ryan—In Peralta Homestead, map filed of record in the office of the Recorder of Alameda Co, s 50 ft of lot 2, blk H-458, and imps 6 32

36338 Emma J. Dingle—In Peralta Homestead, map filed of record in the office of the Recorder of Alameda Co, n 25 ft of s ½ of lot 4, blk H-458 .... 5 49

BLOCK 459.

36370 M Friedlander—In Peralta Homestead, map filed of record in the office of the Recorder of Alameda Co, e 12 ft of lot 1 and w 13 ft of lot 12, blk I-459 .... 5 86

36381 James C. Holburn—In Peralta Homestead, map filed of record in the office of the Recorder of Alameda Co, lots 5 and 6, blk I-459..... 29 83

36382 F E Seely—Mortgagee's interest, in Peralta Homestead, map filed of record in the office of the Recorder of Alameda Co, lots 5 and 6, blk I-459 .... 4 28

36386 Elsie McC Gregory—In Peralta Homestead, map filed of record in the office of the Recorder of Alameda Co, n 25 ft of s ½ of lot 8, blk I-459 .... 3 00

BLOCK 462.

36411 John Blomquist—In Peralta Homestead, map filed of record in the office of the Recorder of Alameda Co, s 25 ft of the n ½ of lot 4, blk G-462, and imps 5 49

36415 James M Kelly—In Peralta Homestead, map filed of record in the office of the Recorder of Alameda Co, s 25 ft of w 100 ft of lot 6, blk G-462, imps and poll tax 1908 .... 4 50

36432 A B McCullagh—Mortgagee's interest, in Peralta Homestead, map filed of record in the office of the Recorder of Alameda Co, n 25 ft of lot 11, blk G-462.......... 2 15

BLOCK 463.

36448 Martha E Sell—In Peralta Homestead, map filed of record in the office of the Recorder of Alameda Co, pce of ld beg at a point on the s line of 32nd st 78 3-12 ft e from Magnolia st, th e 25 ft by 100 ft s, por of lot 6, blk F-463, and imps.......... 29 02

36448 Martha E. Sell—In Peralta Homestead, map filed of record in the office of the Recorder of Alameda Co, pce of ld beg at a point on the s line of 32nd st 103 3-12 ft e from Magnolia st, th e 25 ft by 100 ft s, por of lot 6, blk F-463.......... 5 85

36460 John Anderson—In Peralta Homestead, map filed of record in the office of the Recorder of Alameda Co, n 25 ft of s 50 ft of w 128 3-12 ft of lot 4, blk F-463, and imps 1 47

BLOCK 464.

36478 Elizabeth Summers—In Peralta Homestead, map filed of record in the office of the Recorder of Alameda Co, pce of ld beg at a pt on the s l of 32d st, 52 ft w fm Chestnut st, th w 33 1-3 ft by 100 ft s, por of lot 7, blk C-464, and imps.. 5 49

BLOCK 465.

36502 Annie H Moote—In Peralta Homestead, map filed of record in the office of the Recorder of Alameda Co, s ½ of lot 2, blk B-465, and imps 8 82

36523 William E Tealey — In Glascock Tract, map filed of record in the office of the Recorder of Alameda Co, lot 20 and s ½ of lot 19, blk 465, imps and poll tax 1908 .... 4 50

BLOCK 466.

36552 Michael O'Connell—In Glascock Tract, map filed of record in the office of the Recorder of Alameda Co, lot 10 and n ½ of lot 11, blk 466, and imps.......... 2 32

36556 E Muller—In Glascock Tract, map filed of record in the office of the Recorder of Alameda Co, lot 14, blk 466, imps and pers prop.......... 2 40

BLOCK 467.

36592 Pajaro Valley Savings Loan and Society — Mortgagee's interest, in Glascock Tract, map filed of record in the office of the Recorder of Alameda Co, lots 35 and 36, blk 467 .... 5 49

BLOCK 470.

36618 Henry K Pierce—In Glascock Tract, map filed of record in the office of the Recorder of Alameda Co, lot 24, blk 470.......... 1 31

BLOCK 471.

36623 Oakland Bank of Savings—Mortgagee's interest, in Map No 2 Watts Tract, map filed of record in the office of the Recorder of Alameda Co, w 25 ft of e 100 ft of lot 1, blk 471.......... 3 74

BLOCK 472.

36662 A J Wilson—Mortgagee's interest, in Map No 2 Watts Tract, map filed of record in the office of the Recorder of Alameda Co, e 13 ft of lot 1 and w 17 ft of of lot 12, blk 472.......... 16 54

36666 Calvin E Chisholm—In Map No 2 Watts Tract, map filed of record in the office of the Recorder of Alameda Co, pce of ld beg at a pt on the e l of Adeline st, 137 6-12 ft n fm 32d st, th n 37 6-12 ft by 127 ft e, por of lots 2 and 11, blk 472, and imps.......... 16 54

36681 Lena M Davidson—In Map No 2 Watts Tract, map filed of record in the office of the Recorder of Alameda Co, pce of ld beg at a pt on the w l of Chestnut st, 180 ft s fm 34th st, th s 37 ft by 127 ft w, por of lots 8 and 9, blk 472, and imps.. 3 59

3668 Lena M Davidson—Pers prop 2 40

36682 R Schwartz—Mortgagee's interest, in map No 2 Watts Tract, map filed of record in the office of the Recorder of Alameda Co, pce of ld beg at a pt on the w l of Chestnut st, 180 ft s fm 34th st, th s 37 ft by 127 ft w, por of lots 8 and 9, blk 472 .... 13 46

36681 George W Mitchell—In Map No 2 Watts Tract, map filed of record in the office of the Recorder of Alameda Co, e 40 ft of lot 12, blk 472 .... 9 42

36702 J S Menzen—Mortgagee's interest, in Map No 2 of Watts Tract, map filed of record in the office of the Recorder of Alameda Co, pce of ld beg at a pt on the w l of Chestnut st, 170 ft n fm 32d st, th n 29 ft by 127 ft w, por of lot 17, blk 472.. 12 98

BLOCK 474.

36745 Robert J Bell—Mortgagee's interest, in Map No 2 Watts Tract, map filed of record in the office of the Recorder of Alameda Co, n 25 ft of s 50 ft of lot 2, blk 474 .... 4 66

BLOCK 476.

36778 Mary T Doyle—In Map No 2 Watts Tract, map filed of record in the office of the Recorder of Alameda Co, pce of ld beg at the nw cor of 24th and Magnolia sts, th n 98 ft by 75 ft w, por of lot 1; also in Map No 2 Watts Tract, map filed of record in the office of the Recorder of Alameda Co, w 50 ft of e 125 ft of lot 1, blk 476 .... 9 10

36766 Robert J Callaghan et al—In Map No 2 Watts Tract, map filed of record in the office of the Recorder of Alameda Co, lot 4 and s 1 ft of lot 5, blk 476, imps and poll tax 1908 .... 4 50

BLOCK 481.

36839 Martin Walsh—In Map No 2 Watts Tract, map filed of record in the office of the Recorder of Alameda Co, por s of n bdy of city of Oakland, lot 1, blk 481..... 3 83

BLOCK 486.

36870 Arthur Sullivan—In Plot 406, map filed of record in the office of the Recorder of Alameda Co, lot 20, blk 28-486, and imps.......... 4 66

36834 Isabelle Encannanza—In Gibbon's Property, Revised, map filed of record in the office of the Recorder of Alameda Co, lot 17, blk 486, and imps.......... 5 49

BLOCK 487.

36915 Martin Joyce—In Gibbon's Property, Revised, map filed of record in the office of the Recorder of Alameda Co, lot 34, blk 487, and imps 5 49

BLOCK 491.

36954 Nellie Higgins—In Gibbons' Property, Revised, map filed of record in the office of the Recorder of Alameda Co, lot 23, blk 491, and imps 7 63

BLOCK 497.

37045 Aetna Indemnity Company—In Plot 406, map filed of record in the office of the Recorder of Alameda Co, lot 9, blk 44-497, and imps..... 16 53

37045 Aetna Indemnity Company—In Plot 406, map filed of record in the office of the Recorder of Alameda Co, lot 10, blk 44-497.......... 9 42

BLOCK 501.

37128 G G Mackinnon—Mortgagee's interest, pce of ld beg at a pt on the n l of 5th st, 75 ft w fm Campbell st, th w 25 ft by 100 ft n, por of blk 501.......... 4 28

BLOCK 503.

37142 Julia Barry—In Barry Tract, map filed of record in the office of the Recorder of Alameda Co, lot 8, blk 503, and imps 9 81

37143 Anna May—Mortgagee's interest, in Barry Tract, map filed of record in the office of the Recorder of Alameda Co, lot 8, blk 503.......... 2 01

BLOCK 504.

37171 Marie M Lehmann — In Casserly Tract at Point, map filed of record in the office of the Recorder of Alameda Co, lot 15, blk 504, and imps 7 76

BLOCK 513.

37257 Edward O'Neil—In Plot 406, map filed of record in the office of the Recorder of Alameda Co, pce of ld beg at the intersection of the e line of 8th st with the w line of Shorey st, th s 177 ⅝-12 ft, nw 50 ft more or less, ne 172 10⅝-12 ft to beg, blk 35-513, and imps 7 99

BLOCK 517.

37291 Ida D Anthony—In Ziegenbein Survey No 1166, map filed of record in the office of the Recorder of Alameda Co, lot 1 and s 10 ft of lot 2, blk 517, imps and pers prop... 2 40

BLOCK 520.

37391 Anna C Merz—Mortgagee's interest, in Casserly Tract at Point, map filed of record in the office of the Recorder of Alameda Co, lot 24, blk 520 .... 13 46

BLOCK 522.

37456 Patrick Le Strang — In City Survey 1549, map filed of record in the office of the Recorder of Alameda Co, lot 30, blk 522, and imps..... 7 16

BLOCK 523.

37469 G M Austin—Mortgagee's interest, pce of land beg at a point 187 ft w from Wood st and 60 ft s from n line of Chase st (if produced w), th w 25 ft by 136 3-12 ft s, por of blk 523 .... 2 12

BLOCK 526.

37511 Pacific Improvement Company—In Gibbon's Property at Point, w 21 ft of lots 6 to 10 inc, blk 526 .... 9 41

37515 E C Silva—Mortgagee's interest, pce of ld beg at a point on the e line of New st, 209 11⅝-12 ft s from 9th st, th s 59 8-12 ft, e 71½ ft, n 53 4½-12 ft, w 16½ ft, s 2 6¼-12 ft, w 45 ft to beg, por of blk 526 .... 8 60

BLOCK 530.

37593 Oakland Bank of Savings—Mortgagee's interest, in Part of Plot 402, map filed of record in the office of the Recorder of Alameda Co, lot 40, blk 530 .... 8 60

BLOCK 531.

37609 Mrs E McDowell—In Portion of Plot 402, map filed of record in the office of the Recorder of Alameda Co, e 32½ ft of lot 26, blk 531, and imps 8 83

37612 James McNeil—In Part of Plot 402, map filed of record in the office of the Recorder of Alameda Co, s 24 ft of n 75 ft of lots 27 and 28 blk 531, and imps 1 57

BLOCK 533.

37624 F and M A Jackson—Pce of ld beg at a point on the s line of 10th st, 190 ft w from Pine st, th n 366 ft, th w about 168 ft to right of way of Southern Pacific Company, th s along said last named line to n line of 10th st, th e 190 ft to beg por of blk 533, and imps.......... 21 56

37624 F and M A Jackson—Pers prop 2 40

37625 German Savings and Loan Society—Mortgagee's interest, pce of ld beg at a point on the n line of 10th st, 190 ft w from Pine st, th n 366 ft, th w about 168 ft to right of way of Southern Pacific Company, th s along said last named line to n line of 10th st, th e 190 ft to beg, por of blk 533 .... 32 90

37627 Mary J Murry—In Part of Plot 402, map filed of record in the office of the Recorder of Alameda Co, pce of ld beg at the sw cor of 11th and Pine sts, th s 30 ft by 120 ft deep, w por of blk 531, and imps 2 54

BLOCK 534.

37661 Catherine Ward—In Part of Plot 402, map filed of record in the office of the Recorder of Alameda Co, pce of ld beg at a point on the n line of 10th st, 120 ft w from Wood st, th w 25 ft by 85 ft n, por of blk 534, and imps... 6 32

BLOCK 535.

37684 J L Martin—Mortgagee's interest, in Toland Tract map filed of record in the office of the Recorder of Alameda Co, lot 10, blk A-535....... 10 48

37691 Oakland Bank of Savings—Mortgagee's interest, in Toland Tract, map filed of record in the office of the Recorder of Alameda Co, lot 16 and w ½ of lot 17, blk A-535 .... 3 71

37693 Constance McKeand — Mortgagee's interest, in Toland Tract, map filed of record in the office of the Recorder of Alameda Co, lot 16 and e ½ of lot 17, blk A-535.. 11 84

37699 Ellen Farrell — In Toland Tract, map filed of record in the office of the Recorder of Alameda Co, lot 24, blk A-535, and imps ... 20 11

BLOCK 538.

37761 John D O Brennan—In Map of Block 713, map filed of record in the office of the Recorder of Alameda Co, lot 12 and e ½ of lot 13, blk 538, imps and poll tax 1908 .... 4 50

BLOCK 540.

37809 Joseph H. Heron—In Oakland Point Homestead, map filed of record in the office of the Recorder of Alameda Co, e 23¼ ft of lot 5, blk B-540, and imps 4 66

37827 Rosa Roberts — In Oakland Point Homestead, map filed of record in the office of the Recorder of Alameda Co, n 24 ft of s 72 6-12 ft of lots 14 and 15, blk B-540, and imps 7 15

BLOCK 541.

37839 James Barry—Mortgagee's interest, pce of ld beg at a point on the w line of Wood st 104 ft n from 11th st, th n 26 ft by 102½ ft w, por of blk 541 .... 7 15

37841 Margaret L Herriott—Mortgagee's interest, pce of ld beg at a point on the w line of Wood st, 130 ft n from 11th st, th n 26 ft by 102½ ft w, por of blk 541 .... 6 09

BLOCK 544.

37873 Frank K Mott—In Oakland Point Homestead, map filed of record in the office of the Recorder of Alameda Co, lot 11, blk A-544, imps and poll tax 1908 .... 4 50

BLOCK 545.

37893 Carl Jensen—In Plot or Tract 383, map filed of record in the office of the Recorder of Alameda Co, lot 7, blk 1-545, and imps 3 43

BLOCK 547.

37958 Emma S Jackson — Mortgagee's interest, in Map of Redivision of por of blk 726A, 727A and 727B, map filed of record in the office of the Recorder of Alameda Co, lot 11, blk A-547 .... 6 09

BLOCK 548.

37969 Asa Childers — In Map of Tract 382, map filed of record in the office of the Recorder of Alameda Co, lot 4, blk 548, and imps.......... 12 97

BLOCK 551.

37997 Simon X Angel—In Garden Tract Homestead (Redivision Blocks C and F), map filed of record in the office of the Recorder of Alameda Co, lot 4, blk F-551, and imps 20 11

37997 Simon X Angel—Pers prop.... 10 00

37997 Simon X Angel — In Garden Tract Homestead (Redivision of Blks C and F), map filed of record in the office of the Recorder of Alameda Co, lot 5, blk F-551 .... 5 85

38014 Adolph Lebrecht—Mortgagee's interest, in Garden Tract Homestead (Redivision Blks C and F), map filed of record in the office of the Recorder of Alameda Co, lot 22 and w ½ of lot 21, blk F-551 .... 3 74

BLOCK 554.

38068 Ella L Law—In Map of Redivision of Blk 740 and por Blks 739, 727 and 728, map filed of record in the office of the Recorder of Alameda Co, lot 22, blk A-554, and imps 4 81

4B-..b B..A, 8..uP 22 ETAOIN E

38073 Mary M George—In Map of Redivision of Blk 740 and por Blks 739, 727 and 728, map filed of record in the office of the Recorder of Alameda Co, lot 14, blk A-554, and imps 12 97

BLOCK 558.

38113 Nellie E Clark—Undivided 8-9 interest in pce of ld beg at a pt on the w line of Willow st 73 4-12 ft n from 16th st, th n 42 3½-12 ft, w 100 ft, s 115 7½-12 ft, e 34 ..., ne to beg, por of blk 558 .... 18 34

38115 Howard C and Marion E Clark, Undivided 4-9 interest each in pce of ld beg at the sw cor of 17th and Willow sts, th s 115 7½-12 ft by 199 ft deep w, por of blk 558..... 32 58

38117 Nellie E Clark—Triangular pce of ld beg in the nw cor of 16th and Willow sts, being 73 4-12 ft n on Willow st by 156 w on 16th st, por of blk 558 .... 18 32

BLOCK 561.

38144 Minnie M Remmels et al—In Map of Redivision of Blks 740 and por Blks 739 727 and 728, map filed of record in the office of the Recorder of Alameda Co, lot 1, blk A-561 and Imps 8 82

38144 Minnie M Remmels et al—In Map of Redivision of Blks 740 and por Blks 739 727 and 728, map filed of record in the office of the Recorder of Alameda Co, lot , blk A-561 .... 2 93

38154 John Lanergan—In Map of Redivision of Block 740 and por of Blks 739, 727 and 728, map filed of record in the office of the Recorder of Alameda Co, lot 11, blk A-561.. 2 16

38154 John Lanergan — In Map of Redivision of Blk 740 and por Blks 739, 727 and 728, map filed of record in the office of the Recorder of Alameda Co, lot 12, blk A-561.. 2 17

38183 Henshaw, Bulkley and Company — In Hougham Tract, map filed of record in the office of the Recorder of Alameda Co, lot 1, blk 570, and imps 12 14

38183 Henshaw, Bulkley and Company — In Hougham Tract, map filed of record in the office of the Recorder of Alameda Co, lot 2, blk 570.. 8 00

38183 Henshaw, Bulkley and Company — In Hougham Tract, map filed of record in the office of the Recorder of Alameda Co, lot 12, blk 570.. 12 14

38183 Henshaw, Bulkley and Company — In Hougham Tract, map filed of record in the office of the Recorder of Alameda Co, lot 13, blk 570.. 5 49

38183 Henshaw, Bulkley and Company — In Hougham Tract, map filed of record in the office of the Recorder of Alameda Co, lot 14, blk 570.. 5 49

38183 Henshaw, Bulkley and Company — In Hougham Tract, map filed of record in the office of the Recorder of Alameda Co, lot 15, blk 570.. 5 49

38183 Henshaw, Bulkley and Company — In Hougham Tract, map filed of record in the office of the Recorder of Alameda Co, lot 16, blk 570.. 5 49

38183 Henshaw, Bulkley and Company — In Hougham Tract, map filed of record in the office of the Recorder of Alameda Co, lot 17, blk 570. 7 10

BLOCK 588.

38246 Frank Joseph — In Peralta Homestead, map filed of record in the office of the Recorder of Alameda Co, lot 14, blk O-588, and imps.... 1 15

BLOCK 589.

38250 Realty Syndicate—In Peralta Homestead, map filed of record in the office of the Recorder of Alameda Co, n 15 ft of lot 1, blk N-589.......... 2 28

38272 Christian Stahl — Mortgagee's interest, in Peralta Homestead, map filed of record in the office of the Recorder of Alameda Co, s 25 ft of lot 10, blk N-589 .... 3 83

BLOCK 590.

38295 Edwin F Kelly — In Peralta Homestead, map filed of record in the office of the Recorder of Alameda Co, pce of ld beg at a pt on the e line of Helen st 225 ft s from A st, th s 25 ft, e 79 65-100 ft, n E 27 22-100 ft, w 90 43-100 ft to beg, por of blk M-590 .... 4 07

BLOCK 594.

38321 Maria Carvellia—In Map No 2 Watts Tract, sub of lot 1, blk 791, map filed of record in the office of the Recorder of Alameda Co, s 25 ft of n 60 ft of lots G, H, I and J, blk 594, and imps.......... 7 63

38324 Jose C Ramos—In Map No 2, Watts Tract, sub of lot 1, blk 791, map filed of record in the office of the Recorder of Alameda Co, n 25 ft of lots G, H, I and J, blk 594, and imps 12 98

38333 Mercianna Bird—In Map No 2, Watts Tract, sub of lot 5, blk 791, map filed of record in the office of the Recorder of Alameda Co, lot D, blk 594, and imps.......... 3 83

38352 John and Letitia Trotter—In Map No 2, Watts Tract, sub of lot 11, blk 791, map filed of record in the office of the Recorder of Alameda Co, lot A, blk 594 .... 3 00

38352 John and Letitia Trotter—In Map No 2, Watts Tract, sub of lot 11, blk 791, map filed of record in the office of the Recorder of Alameda Co, lot B, blk 594, and imps........ 5 49

38352 John and Letitia Trotter—In Map No 2, Watts Tract, sub of lot 11, blk 791, map filed of record in the office of the Recorder of Alameda Co, lot C, blk 594 .... 3 00

BLOCK 595.

38368 Mrs A M Crow—Mortgagee's interest, in Map No 2, Watts Tract, sub of lot 3, blk 792, map filed of record in the office of the Recorder of Alameda Co, lot D, blk 595... 2 61

BLOCK 597.

38457 W R Slater—In Map No. 2, Watts Tract, sub of lot 6, blk 794, map filed of record in the office of the Recorder of Alameda Co, lot F, blk 597 .... 4 06

38473 Joseph F. Rose—In Map No. 2, Watts Tract, sub of lot 10, blk 794, map filed of record in the office of the Recorder of Alameda Co, lot A, blk 597 .... 4 06

38477 Manuel De Costa—In Map No. 2, Watts Tract, sub of lot 11, blk 794, map filed of record in the office of the Recorder of Alameda Co, lot A, blk 597, imps and poll tax 1908 .... 4 99

BLOCK 606.

38544 Nancy M White—In Map No. 2, Watts Tract, sub of lot 6, blk 796, map filed of record in the office of the Recorder of Alameda Co, lot A, blk 606, and imps...... 11 19

38544 Nancy M White—In Map No. 2, Watts Tract, sub of lot 6, blk 796, map filed of record in the office of the Recorder of Alameda Co, lot B, blk 606 .... 4 06

38545 Nancy M White—In Map No. 2, Watts Tract, sub of lot 7, blk 796, map filed of record in the office of the Recorder of Alameda Co, lots A and B, blk 606, and imps. 4 72

38546 N B Gazley—Mortgagee's interest, in Map No. 2, Watts Tract, sub of lot 7, blk 796, map filed of record in the office of the Recorder of Alameda Co, lots A and B, blk 606 .... 6 93

38548 Marciano Bird—In Map No. 2, Watts Tract, sub of lot 8, blk 796, map filed of record in the office of the Recorder of Alameda Co, lot C, blk 606, and imps.......... 3 83

38548 Marciano Bird—In Map No. 2, Watts Tract, sub of lot 8, blk 796, map filed of record in the office of the Recorder of Alameda Co, lot D, blk 606 .... 2 16

BLOCK 607.

38562 Ida C Bryant—In Map No. 2, Watts Tract, sub of lot 2, blk 797, map filed of record in the office of the Recorder of Alameda Co, lots C and D, blk 607 .... 1 56

38568 N J Herby—In Map No. 2, Watts Tract, sub of lot 4, blk 797, map filed of record in the office of the Recorder of Alameda Co, lot B, blk 607 .... 2 16

BLOCK 609.

38642 Oakland Bank of Savings—Mortgagee's interest, in map No. 2, Watts Tract, sub of lot 7, blk 799, map filed of record in the office of the Recorder of Alameda Co, lot A, and s 9 3-12 ft of lot B, blk 609 .... 3 74

BLOCK 611.

38705 Margaret Boyle—In map No. 2, Watts Tract, sub of lot 6, blk 801, map filed of record in the office of the Recorder of Alameda Co, lot B, blk 611, and imps....... 7 99

38719 John and Delia Alvez—In map No. 2, Watts Tract, sub of lot 10, blk 801, map filed of record in the office of the Recorder of Alameda Co, lot A, blk 611 .... 2 16

BLOCK 612.

38733 John Trotter—In map No. 2, Watts Tract, sub of lot 2, blk 802, map filed of record in the office of the Recorder of Alameda Co, lot D, blk 612, and imps 2 16

38743 Patrick J Whalen—In map No. 2, Watts Tract, sub of lot 6, blk 802, map filed of record in the office of the Recorder of Alameda Co, lot A, blk 612 .... 4 06

38743 Patrick J Whalen—In map No. 2, Watts Tract, sub of lot 6, blk 802, map filed of record in the office of the Recorder of Alameda Co, lot B, blk 612, and imps..... 7 63

38752 Theodore R Lemke—In map No. 2, Watts Tract, sub of lot 8, blk 802, map filed of record in the office of the Recorder of Alameda Co, lot B, blk 612, and imps...... 1 15

BLOCK 613.

38775 Manuel Cruz—In map No. 2, Watts Tract, sub of lot 5, blk 803, map filed of record in the office of the Recorder of Alameda Co, por s of charter line of lot D, blk 613, imps and poll tax 1908.. 4 50

BLOCK 623.

38842 Mary E Brattin—In Fountain Place, map filed of record in the office of the Recorder of Alameda Co, e 50 ft of lot 1, blk G-623, and imps. 22 86

38843 Breed and Bancroft—Mortgagee's interest, in Fountain place, map filed of record in the office of the Recorder of Alameda Co, e 50 ft of lot 1, blk G-623 ....117 14

BLOCK 625.

38914 M V Waterbury—Pce of ld beg at the nw cor of 14th and Harrison sts, th w 40 ft by 103 ft, n por of blk 625 and imps 28 21

38915 Hibernia Savings and Loan Society—Mortgagee's interest, pce of ld beg at the nw cor of 14th and Harrison sts, th w 40 ft by 103 ft, n por of blk 625 .... 81 50

38916 M V Waterbury—Pce of ld beg at a point on the w line of Harrison st, 103 ft n from 14th st, th n 103 ft by 150 ft, w por of blk 625.226 81

38923 S B Wakefield—Pce of ld beg at a point on the w line of Harrison st, 688 10-12 ft s from 19th st, th s 97 ft by 150 ft w, por of blk 625, and imps 153 75

38923 S B Wakefield—Pers prop.. 8 11

38934 Sarah A T Dow—Mortgagee's interest, pce of ld beg at a point on the w line of Harrison st, 203 ft s from 19th st, th s 40 ft by 150 ft w, por of blk 625 .... 49 10

38941 Carrie K. Louderback—Pce of ld beg at a point on the e line of Webster st, 192 ft s from 19th st, th s 45 ft by 150 ft e, por of blk 625, and imps 57 52

38941 Carrie K Louderback—Pers prop 2 40

39039 Anna H Bailey—Pce of ld beg at a point on the w line of Jackson st, 322 ft s from 19th st, th s 100 ft by 169 ft w, por of blk 627, and imps..125 24

BLOCK 628.

39055 Fred Tate—Pce of ld beg at the se cor of Jackson and 15th sts, th s 50 ft by 60 ft e, por of blk 628 .... 21 20

BLOCK 633

39111 J H Hunt—Pce of ld beg at a point on the n line of Lake st 100 ft e from Jackson st, th e 100 ft by R A N to Lake Merritt, por of blk 633, and imps 12 65

39111 J H Hunt—Pers prop 19 51

39117 Margaret E Starbuck—Pce of ld beg at a point on the n line of Lake st 540 ft e from Jackson st, th e 60 ft by R A N to Lake Merritt, por of blk 633, and imps.......... 50 40

BLOCK 636.

39141 Sam B Wakefield—Pce of ld beg at a point on the w line of Harrison st 108 17-100 ft s from 20th st, th s 32 17-100 ft, w 119 20-100 ft, n 46 8-12 ft, e 119 57-100 ft to beg, por of blk 636 .... 17 97

BLOCK 638.

39180 L J Hardy Jr—Mortgagee's interest, in Fountain Place, map filed of record in the office of the Recorder of Alameda Co, pce of ld beg at a point on the w line of Franklin st 106 ft s from 20th st, th s 40 ft by 100 ft w, por of lot 7, blk F-638... 49 10

39181 W. H. Hardy—Mortgagee's interest, in Fountain Place, map filed of record in the office of the Recorder of Alameda Co, pce of ld beg at a point on the w line of Franklin st 106 ft s from 20th st, th s 40 ft by 100 ft w, por of lot 7, blk F-638.. 16 70

BLOCK 641.

39236 A W Johnson—In Campbell Tract, map filed of record in the office of the Recorder of Alameda Co, lot 32, blk 641, and imps 38 76

BLOCK 644.

39297 Mary Pilliken—In Hogan Tract, map filed of record in the office of the Recorder of Alameda Co, lot 10, blk 644, and imps 18 81

39303 R R Cartwright—In Hogan Tract, map filed of record in the office of the Recorder of Alameda Co, lot 15, blk 644, and imps 20 45

39313 Louis Bartlett—In Hogan Tract, map filed of record in the office of the Recorder of Alameda Co, pce of ld beg at a point on the s line of 20th st 525 3-12 ft e from San Pablo ave, th e 32 ft by 86 ft s, por of lots 24 and 25, blk 644, and imps 22 95

BLOCK 645.

39346 Mrs Emma L Winchester—Pce of ld beg at a point on the s line of Hobert st 524 9-12 ft w from Telegraph ave, th w 75 ft, s 117 7-12 ft, w 2 ft, s 16 ft, e 77 ft, n 133 7-12 ft to beg, por of blk 645, and imps 42 08

39360 Eleanor A Jackson—Pce of ld beg at a point on the s line of Hobart st 100 ft w from Telegraph ave, th w 33 ft by 100 ft s, por of blk 645, and imps 8 37

BLOCK 647.

39394 Sophie Franseder—In Jones Tract, map filed of record in the office of the Recorder of Alameda Co, pce of ld beg at a point on the s line of Jones st 350 ft w from Telegraph ave, th w 30 ft by 100 ft, s. por of lots 1 and 16, blk 647, and imps 9 95

BLOCK 649.

39463 F A Jordan—In Wilcox Place, map filed of record in the office of the Recorder of Alameda Co, pce of ld beg at the nw cor of 20th st and Broadway, th n 100 ft by 113 3-12 ft w, por of lots 1 and 2, blk C-649 . ...150 19

BLOCK 650.

39473 J B Diggs—In Pacific Homestead and in Wilcox Place, map filed of record in the office of the Recorder of Alameda Co, pce of ld beg at a point on the e line of Broadway 312 ft s from 22nd st, th s 55 ft, e 124 5-12 ft, se 18 ft, ne 79 4-12 ft, n 70 ft, sw 61 ft, w 126 ft 5⅝ in to beg, por of lots 8, 9 and 10, blk 3-650, imps and pers prop 2 40

BLOCK 651

39493 Louise S Stone—In Pacific Homestead, map filed of record in the office of the Recorder of Alameda Co, pce of ld beg at the sw cor of 22nd and Webster sts, th s 100 ft by 100 ft w, por of lots 1 and 4, blk 3-651, imps and pers prop 8 11

39495 A B Croyland—Mortgagee's interest, in Pacific Homestead, map filed of record in the office of the Recorder of Alameda Co, pce of ld beg at the sw cor of 22nd and Webster sts, th s 100 ft by 100 ft w, por of lots 1 and 4, blk 3-651 .... 40 42

39497 Louise S Stone—In Pacific Homestead, map filed of record in the office of the Recorder of Alameda Co, pce of ld beg at a point on the w line of Webster st 100 ft s from 22nd st, th s 45 ft by 100 ft w, por of lot 4, blk 3-651, and imps 35 42

39498 Sarah E Bancroft—Mortgagee's interest, in Pacific Homestead, map filed of record in the office of the Recorder of Alameda Co, pce of ld beg at a pt on the w line of Webster st, 100 ft s from 22nd st, th s 45 ft by 100 ft w, por of lot 4, blk 3-651 .... 41 00

BLOCK 65 .

39561 W J Mathews—In Boulevard Terrace, map filed of record in the office of the Recorder of Alameda Co, 50 ft of lot 26, blk 654 .... 27 24

BLOCK 65 .

39589 Houghton Sawyer—In Pacific Homestead, map filed of record in the office of the Recorder of Alameda Co, pce of ld beg at the ne cor of 22nd and Valley sts, th n 150 ft by 100 ft e, por of blk 9-657, and imps 150 20

BLOCK 65 .

39605 Henry East—In Pacific Homestead, map filed of record in the office of the Recorder of Alameda Co, e 50 ft of n 81 ft of lot 1, blk 10-658, and imps 98 52

BLOCK 65 .

39628 J A Dickeman—Mortgagee's interest, in Tuttle Tract, map filed of record in the office of the Recorder of Alameda Co, w ½ of lot 6, blk 659.......... 5 36

39639 J T Boyd—Mortgagee's Interest, in Tuttle Tract, map filed of record in the office of the Recorder of Alameda Co, w ½ of lot 6, blk 659.. 5 36

39664 Lawrence Quayle—In Jones Tract, map filed of record in the office of the Recorder of Alameda Co, pce of ld beg at a pt on the n line of Jones st, 538 ft w fm Telegraph ave, th w 41 ft by 132 ft, n por of lots 58 and 59, blk 659, imps and poll tax 1908. 4 50

BLOCK 660.

39678 H B Bright and H C Edwards—In Simpson Tract, map filed of record in the office of the Recorder of Alameda Co, w 20 ft of lot 5 and e 20 ft of lot 6, blk 660, imps and poll tax 1908. 12 94

39678 H B Bright and H C Edwards—Pers prop.......... 2 40

39710 Mountain View Cemetery Association—Mortgagee's Interest, in Simpson Tract, map filed of record in the office of the Recorder of Alameda Co, s 10 61-100 ft of lot 1, blk 660; also in Tuttle Tract, map filed of record in the office of the Recorder of Alameda Co, pce of ld beg at a pt on the w line of Telegraph av, 65 ft n fm 22d st, th w 95 7-12 ft, n 64 5-12 ft, e 94 6½-12 ft, s 64 39-100 ft to beg, por of lots 27 and 28, blk 660....109 44

39737 Julia and Paul Dowlican—In Tuttle Tract, map filed of record in the office of the Recorder of Alameda Co, w ½ of lot 44, blk 660, and imps 15 74

39738 George Clark — Mortgagee's Interest, in Tuttle Tract, map filed of record in the office of the Recorder of Alameda Co, w ½ of lot 44, blk 660.......... 10 23

BLOCK 663.

39750 Douglas Hall—In Kelsey Tract, map filed of record in the office of the Recorder of Alameda Co, lot 1, blk B-663, imps and poll tax 1908.......... 4 50

BLOCK 664.

79810 Charles S Barnard—In Kelsey Tract, map filed of record in the office of the Recorder of Alameda Co, lot 13, blk P-664.......... 19 64

BLOCK 665.

39862 Mrs C F Schell—Mortgagee's Interest, in Pacific Homestead, Wetmore's sub of lots 8 and 9, map filed of record in the office of the Recorder of Alameda Co, lot 1, blk 11-665.......... 32 58

BLOCK 667.

39899 Joseph E Baker—In Pacific Homestead, map filed of record in the office of the Recorder of Alameda Co, n ½ of lot 8 and w 25 ft of s ½ of lot 8, blk 13-667, and imps.......... 61 10

39899 Joseph E Baker—Pers prop.. 4 30

BLOCK 669.

39931 Laura M Travers—In Valdez Tract, map filed of record in the office of the Recorder of Alameda Co, lot 4, blk 669, and imps..... 32 26

39931 Laura M Travers Pers prop. 4 30

39932 State Savings Bank—Mortgagee's Interest, in Valdez Tract, map filed of record in the office of the Recorder of Alameda Co, lot 4, blk 669 .... 32 90

39942 S H Merritt—Mortgagee's Interest, in Valdez Tract, map filed of record in the office of the Recorder of Alameda Co, lot 14, blk 669.......... 18 32

BLOCK 670.

39957 Jerome G Poorman et al.—In Valdez Tract, map filed of record in the office of the Recorder of Alameda Co, pce of ld beg at a pt on the s line of 24th st, 90 ft e fm Waverly st, th e 40 ft, s 120 ft, w 50 ft, n 38 82-100 ft, w 10 ft, n 81 18-100 ft to beg, por of blk 670, and imps 22 95

BLOCK 671.

39984 Samuel Jones—In sub of Webster, 24th and Valdez St Property, map filed of record in the office of the Recorder of Alameda Co, n 10 ft of lot 21, blk B-671.. 2 18

39984 Samuel Jones—In sub of Webster, 24th and Valdez St Property, map filed of record in the office of the Recorder of Alameda Co, lot 22, blk B-671, and imps. 21 29

39986 F F Baker et al.—In sub of Webster, 24th and Valdez St Property, map filed of record in the office of the Recorder of Alameda Co, lot 23, blk B-671.......... 16 54

BLOCK 672.

39989 C V Norcross—In sub of Webster, 24th and Valdez St Property, map filed of record in the office of the Recorder of Alameda Co, lots 1 and 2, blk A-672, and imps....... 5 34

39990 Hibernia Savings and Loan Society—Mortgagee's Interest in sub of Webster, 24th and Valdez St Property, map filed of record in the office of the Recorder of Alameda Co, lots 1 and 2, blk A-672.......... 57 20

BLOCK 674.

40035 Grace M Gust—In Webster Homestead, map filed of record in the office of the Recorder of Alameda Co, lot 13, blk 674, imps and pers prop. 19 51

40036 California Bank—Mortgagee's Interest, in Webster Homestead, map filed of record in the office of the Recorder of Alameda Co, lot 13, blk 671 .... 23 79

40063 Rassama Killian—In Webster Homestead, map filed of record in the office of the Recorder of Alameda Co, e 25 ft of lot 39, blk 674, and imps 9 65

BLOCK 675.

40071 J Kowalsky—In Kelsey Tract, map filed of record in the office of the Recorder of Alameda Co, e 10 ft of lot 8, blk O-675, imps and pers prop 4 30

40100 Peter G F Clandins—In Kelsey Tract, map filed of record in the office of the Recorder of Alameda Co, lot 46, blk O-675, and imps.......... 20 40

40149 Helen W Merwin—In Kelsey Tract, in Subdivision of Block L, map filed of record in the office of the Recorder of Alameda Co, pce of ld beg at a pt on the s line of Sycamore st, 530 8-10 ft w fm Telegraph ave, th w 36 ft by 100 ft, s por of blk L-676, imps and pers prop... 2 40

40159 Sarah S Stearns—Mortgagee's Interest, in Kelsey Tract, in Subdivision of Block, map filed of record in the office of the Recorder of Alameda Co, pce of ld beg at a pt on the s l of Sycamore st, 450 80-100 ft w fm Telegraph ave, w 13 10-100 ft by 100 ft, s por of blk L-676.......... 10 48

40164 Mrs D Warner Rice—In Kelsey Tract, in Subdivision of Block L, map filed of record in the office of the Recorder of Alameda Co, pce of ld beg at a pt 30 ft s fm Sycamore st and 410 ft w fm Telegraph ave, th w 30 ft by 10 ft, s por of blk L-676.... 2 28

BLOCK 677.

40186 Henry East—In Kelsey Tract, map filed of record in the office of the Recorder of Alameda Co, lot 14, blk N-677 .... 41 49

40186 Henry East—In Kelsey Tract, map filed of record in the office of the Recorder of Alameda Co, lot 15, blk N-677, and imps..........214 34

BLOCK 678.

40238 Oakland Bank of Savings—Mortgagee's Interest, in Kelsey Tract, map filed of record in the office of the Recorder of Alameda Co, lot 27, blk M-678.......... 2 12

BLOCK 679.

40242 T A Montgomery, Charles Allen, J K Nissen and O P Hayes—An undivided ¼ interest each in Kelsey Tract, map filed of record in the office of the Recorder of Alameda Co, lot 1, blk J-679 .... 41 56

40243 B McFadden—Mortgagee's Interest, in Kelsey Tract, map filed of record in the office of the Recorder of Alameda Co, lot 1, blk J-679.......... 11 54

40255 Henry W Norman—Pce of ld beg at a pt on the n l of Sycamore st, 281 ft e fm San Pablo ave, th e 75 6-12 ft by 100 ft, n por of blk 679, and imps 32 94

40288 Mrs E Brandt—Mortgagee's Interest, pce of ld beg at

a pt on the s l of 26th st 434 ft e fm San Pablo ave the e 15½ ft by 98 ft s por of blk 679 8 60
40289 Edwin Hampton—Pce of ld beg at a point on the s line of 26th st 457 ft w from Grove st th w 25 ft by 9 ft s por of blk 679 and imp 18 34
BLOCK 681
40310 Germano Barboris—In map No 2 Whitcher tract map filed of record in the office of the Recorder of Alameda Co lots 1 to 3 inc and s 46 ft of lot 4 blk 681 and imps 20 46
40317 Richard Leonard—In map No 2 Whitcher tract, map filed of record in the office of the Recorder of Alameda Co lot 11 blk 681 and imps 6 33
40321 B R Jones—Mortgagee's interest in map No 2 Whitcher tract map filed of record in the office of the Recorder of Alameda Co lot 14 Blk 681 8 60
40351 David M Clellan—In map No 2 Whitcher tract map filed of record in the office of the Recorder of Alameda Co e 20 ft of lot 33 blk 681 imps and poll tax 908 4 50
BLOCK 682
40395 W W Childs—In Knox Park map filed of record in the office of the Recorder of Alameda Co s of ft f w 20 ft [illegible] ft of lot 2 blk 682 and imps 20 10
BLOCK 683
40406 H G Williams—In Lincoln Homestead map filed of record in the office of the Recorder of Alameda Co lot 3 blk 683 30 4?
40414 C A Tucker—In Lincoln Homestead map filed of record in the office of the Recorder of Alameda Co e 2 ft of lot 9 blk 683 imps and poll tax 1908 4 50
40433 D M Cotter—In Lincoln Homestead map filed of record in the office of the Recorder of Alameda Co lot 32 blk 683 imps and pers prop 2 40
40456 Julia [illegible]—Pce of ld beg at a point on the e line of Telegraph ave 129 ft n fm [illegible] th n 36 ft by 140 ft e por of blk 684 imps and pers prop 38 52
40457 J H Hunt—Mortgagee's interest pce of ld beg at a point on the e line of Telegraph ave 1?9 ft n from 29th st th n 36 ft by 140 ft e por of blk 684 39 30
40471 John L Bromley—Pce of ld beg at a point on the s line of 28th st 274 ft e from Telegraph ave th e 100 ft by 144½ ft s por of blk 684 32 94
40502 Interurban Motor Express Co—In Oakland Homestead map filed of record in the office of the Recorder of Alameda Co pce of ld beg at a pt on [illegible] Broadway st 1?? ft [illegible] and imps 10 88
4050? Interurban Motor [illegible] Company pers prop 114 ?
BLOCK 6??
40562 S S [illegible]—Mortgagee's interest in Oakland Homestead map filed of record in the office of the Recorder of Alameda Co pce of ld [illegible] 30
BLOCK 688
40583 J F O'Neil—Mortgagee's interest in Oakland Homestead map filed of record in the office of the Recorder of Alameda Co pce of ld beg at [illegible] Telegraph ave [illegible] 28th st th s 60 ft by 100 ft [illegible] blk 688 4 80
4060? [illegible] 1 1?
40613 James W Moss—Pce of ld beg at a point on the n l of 28th st [illegible] 14 [illegible] blk 688 imps and poll tax 4 ?
40614 Emma F McIntire—Mortgagee's interest [illegible] st 1?? ft from Telegraph ave th e 4? ft by 115 ft n por of blk 688 4 0?
40618 Agnes B[illegible]—In Map of Bond Property map filed of record in the office of the Recorder of Alameda Co lot [illegible] blk 689 6?
4064? Adele Cohn—In Map of Austin Park map filed of record in the office of the Recorder of Alameda Co lot 28 blk 689 and imps 9?
40648 Adel Cohn—In Map of Austin Park map filed of record in the office of the Recorder of Alameda Co lot ? blk 689 and imps 1 97
BLOCK 690
40676 William [illegible]—In Map of Austin Park map filed of record in the office of the Recorder of Alameda Co lot ? blk 690 imps and poll tax 1908 9
40677 Z [illegible]—Mortgagee's interest in Map of Austin Park map filed of record in the office of the Recorder of Alameda Co lot 6 blk 690 1 38
40697 Agnes R Richardson—In Map of Austin Park map filed of record in the office of the Recorder of Alameda Co 3? ft of lot 18 blk 690 and imps 9?
40704 Mary Mac[illegible]—In Map No 2 Whitcher tract map filed of record in the office of the Recorder of Alameda Co lot ? blk 690 and imps 1 ?8
BLOCK 691
40744 Mary Stanton—In Map No 2 Whitcher tract map filed of record in the office of the Recorder of Alameda Co lot 11 blk 691 and imps 1?
40744 Mary Stanton—In Map No 2 Whitcher Tract map filed of record in the office of the Recorder of Alameda Co lot 12 blk 691 1?
40779 Lulu I [illegible]—In Map No 2 Whitcher Tract map filed of record in the office of the Recorder of Alameda Co lot 62 blk 691 and imps 1? ??
BLOCK 692
40793 B F Colt—In Map No 2 Whitcher tract map filed of record in the office of the Recorder of Alameda Co lot 1? blk 692 1 ?
BLOCK 6??
40813 North Oakland [illegible] Church—In Brockhurst Tract [illegible] map filed of record in the office of the Recorder of Alameda Co lots 12 and 1? blk [illegible] and imps 5?
40832 C E Frisbie Trust—Mortgagee's interest in Brockhurst Tract (Original Sub) map filed of record in the office of the Recorder of Alameda Co pce of ld beg at a point on the s line of 29th st 00 81? ft e fm San Pablo ave th [illegible] ft s por of [illegible] blk A 693 34 36
BLOCK 694
40851 Carrie Merrill—Mortgagee's interest in Brockhurst Tract map filed of record in the office of the Recorder of Alameda Co e 2? ft of lot 7 and w 1?½ ft of lot 8 blk B 694 0 48
40866 Mary Ann H[illegible]—In Brockhurst Tract map filed of record in the office of the Recorder of Alameda Co lot 18, blk B 694 and imps 29 01
BLOCK 695
40915 Marion English—In Brockhurst Tract (Orig Sub) map filed of record in the office of the Recorder of Alameda Co pce of ld beg at the nw cor of Grove and 29th sts th n 37½ ft by 100 ft deep w por of lot 18 blk C-695 .... 41 49

40915 Marion English—Pers prop . 2 40
BLOCK 697
40946 Nellie A Newsom—In Alden Tract map filed of record in the office of the Recorder of Alameda Co e 36 ft of s 100 ft of lot 20 blk 697 and imps 17 67
40946 Nellie A Newsom, Pers prop 6 20
40947 Farmers and Merchants Savings Bank—Mortgagee's interest, in Alden Tract map filed of record in the office of the Recorder of Alameda Co e 36 ft of s 100 ft of lot 20 blk 697 65 30
40976 Ralph L Hathern—In Caledonia Homestead map filed of record in the office of the Recorder of Alameda Co w 25 ft of lot 29 blk 697 20 10
BLOCK 698
40992 J H Barlow—In Caledonia Homestead map filed of record in the office of the Recorder of Alameda Co w 5 ft of lot 15 and e 12½ ft of lot 18, blk 698, and imps 23 68
41004 L T Cook—In Rowland Tract, map filed of record in the office of the Recorder of Alameda Co pce of ld beg at a point on the s line of 30th st 289 8 100 ft w from Telegraph ave th w 25 ft by 62 f s por of blk 698 and imps 12 98
BLOCK 699
41014 Tim Stanton—In McClure Academy grounds map filed of record in the office of the Recorder of Alameda Co s 20 ft of lot ? blk 699 and imps 22 13
41031 Henry H Smith—In McClure Academy grounds map filed of record in the office of the Recorder of Alameda Co n ? ft of lot ? blk 699 6 33
41031 Henry H Smith—In McClure Academy grounds map filed of record in the office of the Recorder of Alameda Co lot ? blk ? and imps 31 27
41019 Joseph S [illegible]—In McClure Academy grounds map filed of record in the office of the Recorder of Alameda Co strip of 11 ft wide at n end of McClure st running [illegible] lots 7 and 13 por of blk A 699 2 ?6
BLOCK 700
41?? Frances I Moorhouse—In Oakland Homestead map filed of record in the office of the Recorder of Alameda Co pce of ld beg at a point on the n line of 29th st 3 ft e from Summit st th e 72 ft n 1?? ft w [illegible] ft [illegible] 7 ft w 20 ft s 7? ft to beg por of lot 26 blk 700 and imps 40 41
BLOCK 701
41?? G H Pfund—In Oakland Homestead map filed of record in the office of the Recorder of Alameda Co s 100 ft of lots 30 and 32 blk 701 imps and poll tax 19?? 4 50
41?8 Fred [illegible] Davis—In Oakland Homestead map filed of record in the office of the Recorder of Alameda Co n 1?6 12 ft of lots 34 and 36 blk 701 40 42
BLOCK 703
41088 Wickham Havens—In Map of the Oak Park Tract map filed of record in the office of the Recorder of Alameda Co lot 28 blk 703 12 98
41092 [illegible] Boyd—Mortgagee's interest in map of the Oak Park tract map filed of record in the office of the Recorder of Alameda Co lot ? blk ? 18 80
411?0 Charles Schmidt—In Map of the Oak Park Tract map filed of record in the office of the Recorder of Alameda Co [illegible] and n 10 ft of lot [illegible] blk 703 and imps 3? 1?
410? Charles Schmidt—Pers prop 1 0
411? [illegible] Hennings—In Map of Oak Park Tract map filed of record in the office of the Recorder of Alameda Co lot ? blk 703 and imps 1 31
411? Summer [illegible]—In Map of the Oak Park Tract map filed of record in the office of the Recorder of Alameda Co lot ? blk 70? imps and poll tax 1908 4 50
BLOCK 70?
411? Agnes [illegible] Hoskins—Mortgagee's interest in [illegible] Homestead map filed of record in the office of the Recorder of Alameda Co [illegible] ft of lot 38 blk [illegible] 11 84
BLOCK 708
411? Ella F Merchant—Mortgagee's interest in Rowland tract map filed of record in the office of the Recorder of Alameda Co pce of ld beg at a point on the w line of Telegraph ave 100 ft n from [illegible] st th n 40 ft by 1?? 100 ft w por of lots [illegible] blk 708 34 52
41?? Louise Kleeman—In A J Snyder's Resub of a por of blk [illegible] Rowland Tract map filed of record in the office of the Recorder of Alameda Co lots ? and 4 blk [illegible] imps and pers prop 2 40
BLOCK 709
41?? Louisa Holzhauer—In Rowland Tract map filed of record in the office of the Recorder of Alameda Co e [illegible] ft of lot 14 blk 709 and imps 14 64
BLOCK 710
41?1 Maggie Price—In Rowland Whitcher & Brockhurst Tract (Henry's Sub) map filed of record in the office of the Recorder of Alameda Co lot 1? blk 710 and imps 1 97
41?? Mary Salmen—Mortgagee's interest in Rowland Whitcher & Brockhurst Tract (Henry's Sub) map filed of record in the office of the Recorder of Alameda Co lot ? blk 710 15 09
41?1 Kate Kelley—In Rowland Whitcher & Brockhurst Tract (Henry's Sub) map filed of record in the office of the Recorder of Alameda Co lot 19 blk 710 and imps 11 19
BLOCK 7??
41?? Joseph [illegible]—In Rowland Tract map filed of record in the office of the Recorder of Alameda Co lot ? blk [illegible] imps and poll tax 1908 4 50
BLOCK 713
413? Ethel A Palmer—In Portland Tract map filed of record in the office of the Recorder of Alameda Co w [illegible] ft [illegible] blk [illegible] and imps 3 09
41?? Knickerbocker Trust Company—Mortgagee's interest in Rowland Tract map filed of record in the office of the Recorder of Alameda Co w ? ft of lot [illegible] blk 71? 26 42
BLOCK 714
4139 Andrew Anderson—In Rowland Tract map filed of record in the office of the Recorder of Alameda Co [illegible] blk 71? 9 41
4142 Mary M [illegible]—In Rowland Tract map filed of record in the office of the Recorder of Alameda Co [illegible] w 30 ft of lot 2 blk 714 imps and [illegible] 4 30
41?? H W [illegible]—Mortgagee's interest in Rowland Tract map filed of record in the office of the Recorder of Alameda Co e [illegible] ft of lot [illegible] ft of lot [illegible] 30 79
BLOCK 715
41151 Agnes Shannon—In Rowland Tract map filed of record in the office of the Recorder of Alameda Co lot 44 blk 715 and imps 30 79
BLOCK 717
41164 Peter Quinn—Map Showing Remaining Property of Central Land Company in Blocks F and G map filed of record in the office of the Recorder of Alameda Co pce of ld beg at a pt on the n l of 32? st 31? 100 ft w fm Grove st th w 35 ft by 1?? 100 ft n por of blk 717 imps and poll tax 1908 4 00
41569 M A Clerr—In Central Land Company's Tract map filed of record in the office of the Recorder of Alameda Co pce of ld beg at a pt on the s l of Brockhurst st ? 20 100 ft e fm West st th e ?6 100 ft by ?? ft s por of blk 717 imps and poll tax 1908 4 50
41570 ? H Simpson—In Central Land Company's Tract map filed of record in the office of the Recorder of Alameda Co, pce of ld beg at a pt on the s l of Brockhurst st, 168 8-12 ft e fm West st th e 41 68-100 ft by 64 ft s por of blk 717, and imps 13 80
BLOCK 718
41581 Kahn Investment Company—Mortgagee's interest Map Showing Remaining Property of Central Land Company in Blocks F and G map filed of record in the office of the Recorder of Alameda Co pce of ld beg at a pt on the n l of Brockhurst st 200 65 100 ft w fm Grove st th w 35 ft by 101 ft n por of blk F 718 17 14
41607 Cynthia J Long—In Central Land Company's Tract map filed of record in the office of the Recorder of Alameda Co e 11 ft of lot 8 and w 25 ft of lot 9 blk F-718, and imps 32 90
41607 Cynthia J Long—Pers prop 2 40
41608 J A Calkins—Mortgagee's interest in Central Land Company's Tract map filed of record in the office of the Recorder of Alameda Co e 11 ft of lot 8 and w 2? ft of lot 9 blk F 718 3 74
41609 Mary E Filth—In Map Showing Remaining Property of Central Land Company in Blocks F and G map filed of record in the office of the Recorder of Alameda Co pce of ld beg at a pt on the n l of Brockhurst st 187 4 12 ft e fm West st th e 30 ft by 101 ft n por of blk F-718 and imps 29 01
BLOCK 719
41619 M M Simmons—In College tract map filed of record in the office of the Recorder of Alameda Co w 25 ft of n 100 ft of lot 22 blk 719 and imps 9 65
416?? Robert F Woodward—In Rowland tract map filed of record in the office of the Recorder of Alameda Co e ½ of lot 7 blk 719 and imps 18 32
BLOCK 720
416?? ? C Wilson—Mortgagee's interest in Central Land Co's tract map filed of record in the office of the Recorder of Alameda Co e 25 ft of lot 3 and w 37½ ft of lot 4 blk H 720 16 70
41670 E Frisbie—Mortgagee's interest in Central Land Co's tract map filed of record in the office of the Recorder of Alameda Co lot 7 blk H 720 32 90
41677 J D Montgomery—In Central Land Co's tract map filed of record in the office of the Recorder of Alameda Co pce of ld beg at the sw cor of 3d and West sts th s 40 ft by 116 2 3 ft deep w lot 14 and por of lot 15 blk H 720 imps and poll tax 1908 4 50
BLOCK 721
41666 M C Smith—Mortgagee's interest in Rowland tract map filed of record in the office of the Recorder of Alameda Co lot ? blk 721 14 59
BLOCK 72?
41713 J R Kaufman—Mortgagee's interest in Central Land Co's tract map filed of record in the office of the Recorder of Alameda Co e ? ft of lot 11 and w 25 ft of lot ? blk 72? 3 53
BLOCK 724
4176? F F Meye—Mortgagee's interest in Central Land Company's Tract map filed of record in the office of the Recorder of Alameda Co e 3? ft of w 36 ft of lot 14 blk 724 13 81
BLOCK 725
417?? Addie I Chapman—In Central Land Co's tract map filed of record in the office of the Recorder of Alameda Co n 1? ft of w 1?0 ft of lot 1 and s 1? ft of w 100 ft of lot ? blk F 725 and imps 13 81
417?? E P Flint—In Central Land Co's tract map filed of record in the office of the Recorder of Alameda Co e 33 4-12 ft of lot 22 blk E ? and imps 5 ??
4180? Fred P Johnson—In Central Land Co's tract map filed of record in the office of the Recorder of Alameda Co w ? ft of lot 23 blk I [illegible] and imps 2 70
4180? L H Wolfe—Mortgagee's interest in Central Land Co's tract map filed of record in the office of the Recorder of Alameda Co w 3? 1 12 ft of lot 23 blk ? 14 11
41809 N G Sturtevant—Map of Collins Tract map filed of record in the office of the Recorder of Alameda Co e ?? ft of lot 1 blk 726 and imps 16 31
41800 Lett A Holland—In Buena Vista homestead map filed of record in the office of the Recorder of Alameda Co lots 1? 4? s 40 ft of lot 1? and s 40 3100 ft of lot ? blk 727 and imps 4? ?1
41801 Hibernia Saving and Loan Society—Mortgagee's interest in Buena Vista homestead map filed of record in the office of the Recorder of Alameda Co lot 1 [illegible] s 40 ft of lot 4 and s 40 ? 100 ft of lot ? blk 727 38 ?0
41873 Max and [illegible]—In Buena Vista Homestead map filed of record in the office of the Recorder of Alameda Co lot ? blk 727 and imps 25 46
BLOCK 730
41913 Alice L Krell—In Amended Map of College Heights map filed of record in the office of the Recorder of Alameda Co lot 1? blk 730 and imps 48 63
41913 Alice L Krell—Pers prop 6 20
BLOCK 731
41943 Marietta Steffanoni—In map of the Oak Park Tract map filed of record in the office of the Recorder of Alameda Co n ? ft of lots 67 and 68 and s ? ft of lots 70 and 71 blk 731 and imps 14 64
41964 Alice S M [illegible]—In Map of the Oak Park Tract map filed of record in the office of the Recorder of Alameda Co lot 52 blk 7?? 5 49
41986 I M Hill—In Map of the Oak Park Tract map filed of record in the office of the Recorder of Alameda Co s ? ft of lot ? [illegible] ft of lot [illegible] blk 731 and imps 21 29
BLOCK 732
42001 J G Eaglison—In Hitchcock Tract map filed of record in the office of the Recorder of Alameda Co lot 11 blk 732 8 82
42004 J G Eaglison—In Hitchcock Tract map filed of record in the office of the Recorder of Alameda Co s 58 12 ft of lot 13 blk 73? 3 00
BLOCK 733
420?? J F Callaghan—In Amended map of College Heights map filed of record in the office of the Recorder of Alameda Co lot ? blk ? imps and poll tax 1908 8 36
BLOCK 734
42037 W N Stromberg—In Pacific Theological Seminary Tract map filed of record in the office of the Recorder of Alameda Co w ½ of lot 66 blk 34 imps and poll tax 1908 4 50
BLOCK 736
42099 Anna W Robinson—In Pacific Theological Seminary Tract map filed of record in the office of the Recorder of Alameda Co s ?? ft of lot 41 blk 36 9 41
BLOCK 737
42111 C Gilbertson—In Central Land Company's Tract map filed of record in the office of the Recorder of Alameda Co lot 9 blk A 737 3 45
BLOCK 738
42157 Morris Isaacs—In Central Land Company's Tract map filed of record in the office of the Recorder of Alameda Co w 33 4 12 ft of lot ? blk D 738 5 20
42177 W Hoag—In Central Land Company's Tract map filed of record in the office of the Recorder of Alameda Co lot 23 blk D 738 imps and poll tax 1908 21 13
42177 J W Hoag—In Central Land Company's Tract map filed of record in the office of the Recorder of Alameda Co e ½ of lot 24, blk D-738 4 66
42181 H L Hanley—Mortgagee's interest in Central Land Company's Tract map filed of record in the office of the Recorder of Alameda Co e 20 ft of lot 6 and w 0 ft of lot 7, blk D 738 32 90
BLOCK 739
42190 Alex Averett—In Central Land Company's Tract, map filed of record in the office of the Recorder of Alameda Co e 7 3 12 ft of lot 9 and w 30 ft of lot 10 blk L-739 17 14
42204 E J Brelling—Mortgagee's interest in Central Land Company's Tract map filed of record in the office of the Recorder of Alameda Co w ½ of lot 28 blk L 739 11 32
42205 Mabel D Cook—In Central Land Company's Tract map filed of record in the office of the Recorder of Alameda Co w 20 ft of lot ? and e 1 ft of lot 25 blk L-739 and imps 5 12
42206 Mary D Tobin—Mortgagee's interest in Central Land Company's Tract map filed of record in the office of the Recorder of Alameda Co w 20 ft of lot 24 and e 15 ft of lot 25 blk L 739 8 06
42250 George E Maloon—In Cotter Tract map filed of record in the office of the Recorder of Alameda Co lot 4 blk 740 and imps 21 88
BLOCK 742
42324 Sarah C Coon—In Central Land Company's Tract, map filed of record in the office of the Recorder of Alameda Co e 5 ft of lot 6 and w ? ft of lot 7 blk M-742 and imps 12 15
42356 Annie J Grimes—In Central Land Company's Tract map filed of record in the office of the Recorder of Alameda Co pce of ld beg at a point on the n line of 36th st ? ft e from Market st n e 3 ft by 100 ft n por of lots 1 and 2 blk M 742 and imps 14 64
BLOCK 743
42380 Sarah L Butters—In Central Land Company's Tract map filed of record in the office of the Recorder of Alameda Co lot 12 blk C 743 and imps 23 ?9
BLOCK 744
42491 Oakland Bank of Savings—Mortgagee's interest pce of ld beg at a point on the s line of 36th st 35? ft ? from Telegraph ave th w 5 ft by 1 0 ft s por of blk 744 11 84
R R MISS AND TIDE LANDS
42488 Oakland and East Side Railroad Company in map of part of Plot 6 (property of J S Emery) map filed of record in the office of the Recorder of Alameda Co lot 10 blk 27 and imp 7 63
42488 Oakland and East Side Railroad Company in map of part of Plot 6 (property of J S Emery) map filed of record in the office of the Recorder of Alameda Co lot 11 blk 27 5 5?
42489 P J Whalen—In map of por of Plot 6 Property of J S Emery map filed of record in the office of the Recorder of Alameda Co por [illegible] outside city limits of n [illegible] of lot 1 blk 27 and imps 5 8
42?02 Pacon Land and Loan Company, a corporation—Pce of marsh land bounded n by n line of [illegible] (extended) e by [illegible] ft e from the [illegible] line of [illegible] Allen st s by center line of Ninth st (if produced) and w by a line dividing the marsh land from the upland (saving and excepting herefrom land in blk 139) 2 28
42?26 E C Sessions Jr (claimant)—Pce of ld beg at a pt [illegible] intersection of the center line of [illegible] av (extended s) with the s line of the Southern Pacific Railroad (Niles branch) th s along center line of 5th ave (extended) s 8? [illegible] ft to the United States bulkhead line th n on said line 7?1 03 ft to the s line of said right of way th e ?8 4 ft to pt of beg 37 90
42??? E C Sessions Jr (claimant)—Pce of ld beg at the pt of intersection of the w line of 11th av extended s with the United States bulkhead line [illegible] of said [illegible] line [illegible] the land of John Pet[illegible] (claimant) [illegible] to the s line of the Southern Pacific Railroad Company's right of way [illegible] on said right of way 2?3 ft [illegible] or less to a pt th s [illegible] w 1 6 ft more or less to beg 1 32
42529 E C Sessions Jr (claimant)—Pce of ld beg at the intersection of the s line of E 1?th st extended e on its present course with the e line of 14th ave th [illegible] along the e line of 11th ave 36 ft to the right of way of the Southern Pacific Railroad Company th s 20 deg w 312? ft to the pt of beg th s 21 deg w to United States bulkhead line th [illegible] along said bulkhead line [illegible] ft more or less than 31 deg ?6 min w to a pt th [illegible] along a line 3 ft to the s line of the Southern Pacific railroad th [illegible] along the right of way of said railroad to pt of beg 10? 12
42530 E C Sessions Jr (claimant)—Pce of ld beg at a pt on the center line of 9th ave extended s distant 500 feet from the s line of the Southern Pacific Railroad th e at right angles with the center line of 9th ave 1?0 ft th s 29 deg 32 min e to the bulkhead line th sw along said bulkhead line to its intersection with the center line of 9th ave extended th n 48 deg [illegible] min [illegible] to pt of beg 53 96
42556 The Pullman Company—Office of the State Board of Equalization Sacramento Aug 1 1909—To the Auditor of Alameda County Sir The State Board of Equalization on the 2d day of August 1909 assessed for the year 1909 the Pullman Company for its franchise and rolling stock in the State of California for the proportionate value in this State of certain rolling stock used in and out of the State and franchise within the State in the sum of $ 69? ?9?

The railways operated within said rolling stock are the Central Pacific Railway Southern Pacific Railroad San Pedro Los Angeles and Salt Lake Railroad [illegible] and the Atchison Topeka and Santa Fe Railway and the length of the main track of such railways so operated in this State is 3 30 ?17 miles and the length in Alameda County is 1? ?? 100 miles The main track of said railways is the same as set out in the apportionment reported by the board to the Auditor of said county of the assessment for 1909 of the Southern Pacific Railroad 9 50 1 0 miles of the Central Pacific Railway 3 1 1?9 miles and of the Atchison Topeka and Santa Fe Railway 4 ?0 100 miles The assessed value per mile of said franchise and rolling stock as fixed by a pro rata distribution per mile of the assessed value of the franchise and rolling stock of said company within this State is $?12 60

The apportionment of the assessment of the said franchise and rolling stock by this board for and to Alameda County is $7950 [illegible] M Brown chairman F M Eby secretary 37 ??

IN EAST OAKLAND
BLOCK 2
42587 Manuel Fernandez—In Higley's map of Clinton, map filed of record in the office of the Recorder of Alameda Co, pce of ld beg at a point on the w line of 7th ave 117 15 100 ft n from E 8th st, th n 37 70-100 ft w 100 ft s 4 35-100 ft w 25 ft s 23 20 100 ft e 4? 50 100 ft s 9 65 100 ft e 78 50 100 ft to beg por of lots 8 to 16 blk 2, and imps 12 98
BLOCK 3
42611 Morris Hapt—In Higley's map of Clinton, map filed of record in the office of the Recorder of Alameda Co pce of ld beg at a point on the e line of 6th ave 70 ft sw from E 9th st, th sw 40 ft by 145 ft ne por of lots 19 to 24 blk 3 and imps 27 23
42611 Morris Hapt—Pers prop 6 20
BLOCK 7
42672 Johanna Rogers—In Higley's map of Clinton map filed of record in the office of the Recorder of Alameda Co sw 25 ft of lots 21 to 24 blk 7 and imps 4 66
BLOCK 8
42685 C B Hawley—Mortgagee's interest in Higley's map of Clinton map filed of record in the office of the Recorder of Alameda Co pce of ld beg at the w cor of 5th ave and E 10th st th sw 65 ft by 105 ft deep nw por of lots 13 to 17 blk 8 16 70
42695 Mary A Kinsell—Mortgagee's interest in Higley's map of Clinton map filed of record in the office of the Recorder of Alameda Co pce of ld beg at a point on the nw line of 5th av 105 ft ne from 9th st, th ne 40 ft by 140 ft nw por of lots 7 to 12 blk 8 24 80
BLOCK 11
42755 Belden Building and Investment Company—Mortgagee's interest in Higley's map of Clinton in Rodgers sub of blk 11 map filed of record in the office of the Recorder of Alameda Co lot 17 blk 11 2 12
BLOCK 15
42764 E W Buswell—In Higley's map of Clinton map filed of record in the office of the Recorder of Alameda Co ne 8? ft of lots 21 to 24 blk 15 and imps 12 15
BLOCK 17
42788 J H Aydelotte—In Higley's map of Clinton map filed of record in the office of the Recorder of Alameda Co ne 100 ft of lot 21 nw 5 ft of ne 100 ft of lot 20 and e 1?? ft of lot 2? blk 17 imps and poll tax 1908 9 51
42788 J H Aydelotte—Pers prop 2 40
42789 Hibernia Savings and Loan Society—Mortgagee's interest in Higley's map of Clinton map filed of record in the office of the Recorder of Alameda Co ne 100 ft of lot 2? nw 5 ft of ne 100 ft of lot 20 and ne 100 ft of lot 2? blk 17 24 80
42790 Hibernia Savings and Loan Society—Mortgagee's interest in Higley's map of Clinton map filed of record in the office of the Recorder of Alameda Co ne 100 ft of lot 21 nw 5 ft of ne 100 ft of lot 20 and ne 100 ft of lot ? blk 17 8 60
BLOCK 18
42805 Sarah J Williams—In Higley's map of Clinton map filed of record in the office of the Recorder of Alameda Co lot 21 and sw 50 ft of lots ? to 24 blk 18 and imps 25 16
BLOCK 19
42811 L F Blakel—In Higley's map of Clinton map filed of record in the office of the Recorder of Alameda Co sw 37½ ft of lots 1 2 and 3 blk 19 and imps 14 65
42824 Hattie E Miller—In Higley's map of Clinton map filed of record in the office of the Recorder of Alameda Co ne 3 ½ ft of sw ? of lots 1 ? ? blk 19 imps and pers prop 2 40
BLOCK 20
42831 Agnes B Aulin—In Higley's map of Clinton map filed of record in the office of the Recorder of Alameda Co ne 100 ft of lots ? to 12 blk 20 and imps 89 61
42841 Agnes B Aulin—Pers prop 4 39
BLOCK 21
42844 Edna C Clark—Mortgagee's interest in Higley's map of Clinton map filed of record in the office of the Recorder of Alameda Co [illegible] 11th st [illegible] to 24 blk 21 11 68
BLOCK 24
42872 G Weisshaum—In Higley's map of Clinton map filed of record in the office of the Recorder of Alameda Co lot ? blk 24 4 66
42872 G Weisshaum—In Higley's map of Clinton map filed of record in the office of the Recorder of Alameda Co lot 5 blk 24 4 66
42872 G Weisshaum—In Higley's map of Clinton map filed of record in the office of the Recorder of Alameda Co lot 9 blk 24 4 66
42872 G Weissbaum—In Higley's map of Clinton map filed of record in the office of the Recorder of Alameda Co lot 10 blk 24 and imps 5 49
42872 G Weissbaum—In Higley's map of Clinton map filed of record in the office of the Recorder of Alameda Co lot 11 blk 24 4 66
42872 G Weissbaum—In Higley's map of Clinton map filed of record in the office of the Recorder of Alameda Co lot 12 blk 24 5 49
BLOCK 2?
42877 Emma L Heath—In Higley's map of Clinton in Resub of Block 2? map filed of record in the office of the Recorder of Alameda Co lot 4 blk 2? 12 97
BLOCK 2?
42894 Harry McInnis—In Higley's map of Clinton map filed of record in the office of the Recorder of Alameda Co pce of ld beg at a pt on the ne line of E 11th st 1 0 ft se from 1st ave th se 30 ft by 113 ft ne por of lots ? and ? blk ? 9 41
BLOCK 28
42909 Hattie A Davis—In Higley's map of Clinton map filed of record in the office of the Recorder of Alameda Co w [illegible] ft of n 100 ft of lot ? [illegible] n 100 ft of lot 16 [illegible] ft of n 100 ft of lot 1? blk 28 and imps 1 94
42909 Mary B Copeland—Mortgagee's interest in Higley's map of Clinton map filed of record in the office of the Recorder of Alameda Co w [illegible] ft of n 100 ft of lot ? n ?0 ft of lot 6 and e ?0 ft of n 100 ft of lot 1? blk 28 15 87
42920 Mary E Copeland—Mortgagee's interest in Higley's map of Clinton map filed of record in the office of the Recorder of Alameda Co sw ?0 ft of lot 13 to 15 blk 28 5 36
BLOCK 30
42941 A H and Chas H Stubbs Company—In Higley's map of Clinton in resub of blk 30 map filed of record in the office of the Recorder of Alameda Co lot 8 blk 30 and imps 9 67
42942 J W Clark—In Higley's map of Clinton in resub of blk 30 map filed of record in the office of the Recorder of Alameda Co n 20 ft of lot 9 blk 30 and imps 25 45
42946 A L Stubbs et al—In Higley's map of Clinton in resub of blk 30 map filed of record in the office of the Recorder of Alameda Co lot 6 blk 30 8 82
42946 A L Stubbs et al—In Higley's map of Clinton in resub of blk 30 map filed of record in the office of the Recorder of Alameda Co lot 7 blk 30 11 22
42948 T B Draper—In Higley's map of Clinton in resub of blk 30 map filed of record in the office of the Recorder of Alameda Co pce of ld beg at a pt on the se line of E 11th st 100 ft se from 4th ave th se 10 ft ne 100 ft se 50 ft ne 100 ft nw 60 ft sw 200 ft to beg por of blk 30 and imps 8 82
BLOCK 39
43077 Mary A Lange—In Higley's map of Clinton map filed of record in the office of the Recorder of Alameda Co, lot 19 and nw 15 ft of lot 18, blk 39 and imps 20 10
BLOCK 40
43100 H K Lathy—In Lanes Addition map filed of record in the office of the Recorder of Alameda Co lot 30 blk 56-40 7 63
BLOCK 54
43147 William Mullen—In Shell Mound Tract map filed of record in the office of the Recorder of Alameda Co s ½ of lot 1 blk 1 54 and imps 1 65
43147 William Mullen—Pers prop 19 51
43148 W T Doig—Mortgagee's interest in Shell Mound Tract map filed of record in the office of the Recorder of Alameda Co s ½ of lot 1 blk E 54 5 80
BLOCK 56
43218 M A Taylor—Mortgagee's interest in Kennedy Tract south of Railroad Ave Resub Blk B map filed of record in the office of the Recorder of Alameda Co pce of ld beg at a point on the w line of Park ave 86 89 100 ft s from Railroad ave th s 2? 52 100 ft by 8 43 100 ft w por of lots 1 and blk B 9 41
BLOCK 58
43245 Jacob Materle—In Shell Mound Tract map filed of record in the office of the Recorder of Alameda Co pce of ld beg at a point on the w line of Kennedy st 0 ft s from Dennison st th s 50 ft by 1?0 ft w [illegible] of lot 1 blk D 58 imps and poll tax 1908 4 50
BLOCK 6?
43293 R Guiseppi—In Camden 2?d Ave Tract map filed of record in the office of the Recorder of Alameda Co lot 17 blk A 67 and imps 4 66
43293 R Guiseppi—In Camden 2?d Ave Tract map filed of record in the office of the Recorder of Alameda Co lot 8 blk A 67 2 99
BLOCK 68
43313 Edward C Sessions Jr—In Oakland Harbor Tract map filed of record in the office of the Recorder of Alameda Co lots 1 to 15 inc blk B 68 13 76
43314 Hibernia Savings and Loan Society—Mortgagee's interest in Oakland Harbor Tract map filed of record in the office of the Recorder of Alameda Co lots 1 to 15 inc blk B 68 41 00
BLOCK 7?
43318 Hibernia Savings and Loan Society—Mortgagee's interest pce of ld bounded [illegible] by Camden 2?d ave Tract [illegible] by Oakland Harbor Tract sw by Union Gas Engine Co nw by San Antonio Estuary blk 70 31 28
BLOCK 71
43320 James Coffin—In Fords Addition map filed of record in the office of the Recorder of Alameda Co pce of ld beg [illegible] the Ford Tract and Oakland Harbor Tract [illegible] from 23d ave on Park ave as now widened to [illegible] 33 77
BLOCK
4332? Edward C Sessions Jr—In Oakland Harbor Tract map filed of record in the office of the Recorder of Alameda Co lots 1 to ? inc blk A 73 83 15
433?8 Hibernia Savings and Loan Society—Mortgagee's interest in Oakland Harbor Tract map filed of record in the office of the Recorder of Alameda Co lots 1 to 10 inc blk A 73 31 50
BLOCK 74
43334 E C Sessions Jr—In Fords Addition map filed of record in the office of the Recorder of Alameda Co lot 1 blk 74 3 00
43334 E C Sessions Jr—In Fords Addition map filed of record in the office of the Recorder of Alameda Co lot 5 blk 74 2 99
43334 E C Sessions Jr—In Fords Addition map filed of record in the office of the Recorder of Alameda Co lot 16 blk 74 3 00
43334 E C Sessions Jr—In Fords Addition map filed of record in the office of the Recorder of Alameda Co lot 17 blk 74 2 99
43334 E C Sessions Jr—In Fords Addition map filed of record in the office of the Recorder of Alameda Co lot 18 blk 74 3 00
43334 E C Sessions Jr—In Fords Addition map filed of record in the office of the Recorder of Alameda Co lot 19 blk 74 2 99
43334 E C Sessions Jr—In Fords Addition map filed of record in the office of the Recorder of Alameda Co lot 20 blk 74 3 00
43334 E C Sessions Jr—In Fords Addition map filed of record in the office of the Recorder of Alameda Co lot 21 blk 74 2 99
43334 E C Sessions Jr—In Fords Addition map filed of record in the office of the Recorder of Alameda Co lot 2? blk 74 3 00
43334 E C Sessions Jr—In Fords Addition map filed of record in the office of the Recorder of Alameda Co lot ? blk 74 2 99
43334 E C Sessions Jr—In Fords Addition map filed of record in the office of the Recorder of Alameda Co lot 24 blk 74 3 00
43334 E C Sessions Jr—In Fords Addition map filed of record in the office of the Recorder of Alameda Co lot 25 blk 74 2 99
43334 E C Sessions Jr—In Fords Addition map filed of record in the office of the Recorder of Alameda Co lot 26 blk 74 3 00
BLOCK 7?
43335 E C Sessions Jr—Land of Christ map filed of record in the office of the Recorder of Alameda Co pce of ld bd ne by Fords Addition se by Park ave sw by Park st nw by Tidal Canal contg about 1 51 100 acres blk 7? [illegible]
BLOCK 77
43336 B C Frabrique—Pce of ld beg at the pt of intersection of s l of United States Tidal Canal and w l of Park st th n 6? degrees 31 minutes w along s l of said canal 1?9 8? 00 ft th s [illegible] degrees 8? minutes e 51 01 00 ft th s [illegible] degrees 10½ minutes e 13 59 00 ft to w l of Park st th n 37 88 10 ft to beg blk 77 36 14
BLOCK 7?
43340 E C Sessions—In Ford Addition map filed of record in the office of the Recorder of Alameda Co lots 1 to 8 inc blk 7? ? 69
BLOCK 79
43348 F I Bevan—Mortgagee's interest in North Alameda Tract map filed of record in the office of the Recorder of Alameda Co lots 11 and 12 blk 25 79 16 70
433?0 Emily Smith—Mortgagee's interest in [illegible] Tract map filed of record [illegible] of Alameda Co se 4? 2 100 ft of lot 13 blk 2 79 2 12
43359 North Alameda Land Company—In North Alameda Tract map filed of record in the office of the Recorder of Alameda Co fractional portions of lot 4 blk 2 79 ? 85
BLOCK 81
43389 J F Marietta—In North Alameda Tract in Subdivision of Block 23 map filed of record in the office of the Recorder of Alameda Co lot 11 and se 13 ft of lot 1 blk A-81 and imps 1 64
43405 Guiseppi Balangero—In North Alameda Tract in Subdivision of blk 23 map filed of record in the office of the Recorder of Alameda Co lot 29 blk B 81 and imps 9 41
43429 Antone Costa Silva—In North Alameda Tract in Subdivision of Block ? map filed of record in the office of the Recorder of Alameda Co lot 56 blk B 81 and imps 5 49
43433 O F Hansen—In North Alameda Tract in Subdivision of Block 23 map filed of record in the office of the Recorder of Alameda Co lot ?? blk B 81 and imps 4 66
43440 Alice M Stout—Mortgagee's interest in North Alameda Tract in Subdivision of Block 23 map filed of record in the office of the Recorder of Alameda Co lot 58 blk B 81 3 83
BLOCK 8?
43469 Sam Funish—In Kennedy Tract (Knowles & Potter Subdivision) map filed of record in the office of the Recorder of Alameda Co lots 3 and 4 blk ? 8? imps and poll tax 1908 4 59
BLOCK 85
43486 Mary O'C[illegible]—In Kennedy Tract (Knowles & Potter Subdivision) map filed of record in the office of the Recorder of Alameda Co lots 1? and 1? blk Q 85 and imps 7 95
43487 A H Brown—Mortgagee's interest in Kennedy Tract (Knowles & Potter Subdivision) map filed of record in the office of the Recorder of Alameda Co lots ? and 1? blk Q 85 3 74
43500 Emeline D Phillips—In Kennedy Tract (Knowles & Potter Subdivision) map filed of record in the office of the Recorder of Alameda Co lot 10 blk P 86 3 00
43502 Emeline D Phillips—In Kennedy Tract (Knowles & Potter Subdivision) map filed of record in the office of the Recorder of Alameda Co lot 11 blk P 86 and imps 5 49
43505 Maria [illegible]—In Kennedy Tract (Knowles & Potter Subdivision) map filed of record in the office of the Recorder of Alameda Co lot 13 blk P 86 9 65
43514 Frank Gibson—In Kennedy Tract (Knowles & Potters Sub) map filed of record in the office of the Recorder of Alameda Co ne 30 ft of lots 1 2 and 3 blk O 87 and imps 16 54
BLOCK 87
43518 A Flolho—In Kennedy Tract (Knowles & Potter's Sub) map filed of record in the office of the Recorder of Alameda Co lots 4 and 5 blk O 87 imps and poll tax 1908 11 79
43521 A Flolho—In Kennedy Tract (Knowles & Potters Sub) map filed of record in the office of the Recorder of Alameda Co lot 7 blk O-87 and imps 1 96
BLOCK 89
43551 W M Cooper—In Kennedy Tract (Knowles & Potter's Sub) map filed of record in the office of the Recorder of Alameda Co lot ? blk C 89 5 55
BLOCK 90
43558 M R Costa—In Kennedy Tract (Knowles & Potters Sub) map filed of record in the office of the Recorder of Alameda Co ne 2 ft of lots ? and 3 blk ? 90 and imps 13 14
43583 Mary M Hilton—In Kennedy Tract (Knowles & Potters Sub) map filed of record in the office of the Recorder of Alameda Co lots 4 and ? blk I 91 and imps 66
43588 Manuel M Silva—In Kennedy Tract (Knowles & Potters Sub) map filed of record in the office of the Recorder of Alameda Co lots 5 and ? blk I 91 imps and pers prop ? 40
43590 I W Mathews—In Kennedy Tract (Knowles & Potters Sub) map filed of record in the office of the Recorder of Alameda Co lots 10 11 and 1? blk I 91 and imps 1 67
BLOCK 93
43601 Marguerite M [illegible]—In Kennedy Tract (Knowles & Potters Sub) map filed of record in the office of the Recorder of Alameda Co lots ? and ? blk ? 9? and imps 5 43
43618 M M Grow—Mortgagee's interest in Kennedy Tract (Knowles & Potters Sub) map filed of record in the office of the Recorder of Alameda Co lots ? and ? blk N 93 16 70
BLOCK 94
43632 Cole Portwood Canning Company—In Kennedy Tract (Knowles & Potters Sub) map filed of record in the office of the Recorder of Alameda Co lot 14 blk I 94 5 85
43633 Cole Portwood Canning Company—In Kennedy Tract (Knowles & Potters Sub) map filed of record in the office of the Recorder of Alameda Co lot 1? blk I 94 5 85
43633 Cole Portwood Canning Company—In Kennedy Tract (Knowles & Potters Sub) map filed of record in the office of the Recorder of Alameda Co lot 1? blk I 94 and imps 17 97
4363? Cole Portwood Canning Company—In Kennedy Tract (Knowles & Potters Sub) map filed of record in the office of the Recorder of Alameda Co lot ? blk I 94 5 85
43637 Cole Portwood Canning Company—In Kennedy Tract (Knowles & Potters Sub) map filed of record in the office of the Recorder of Alameda Co lot ? blk I 94 and imps 12 98
43640 Cole Portwood Canning Company—In Kennedy Tract (Knowles & Potters Sub) map filed of record in the office of the Recorder of Alameda Co lot 23 blk I 94 5 84
43641 Cole Portwood Canning Company—In Kennedy Tract (Knowles & Potters Sub) map filed of record in the office of the Recorder of Alameda Co lot ? blk I 94 5 85
BLOCK 9?
4364? Cole Portwood Canning Company—In Kennedy Tract (Knowles & Potters Sub) map filed of record in the office of the Recorder of Alameda Co lots 1 to ? blk H ? 53 31
43645 Cole Portwood Canning Company—In Kennedy Tract (Knowles & Potters Sub) map filed of record in the office of the Recorder of Alameda Co lot 1? blk H ? and imps 7 68
43649 George K [illegible]—In Kennedy Tract (Knowles & Potters Sub) map filed of record in the office of the Recorder of Alameda Co lot ? blk H ? and imps 4 57
BLOCK 96
43659 Melissa M Pilot—In Kennedy Tract (Knowles & Potters Sub) map filed of record in the office of the Recorder of Alameda Co lot ? blk G 96 9 65
43661 [illegible]—In Kennedy Tract (Knowles & Potters Sub) map filed of record in the office of the Recorder of Alameda Co lot [illegible] blk ? and imps 7 63
4366? H P [illegible]—In Kennedy Tract (Knowles & Potters Sub) map filed of record in the office of the Recorder of Alameda Co lots ? and 21 and 1? blk G 96 imps and poll tax 1908 ?0
BLOCK 97
43675 F Kolodzy—In Kennedy Tract (Knowles & Potters Sub) map filed of record in the office of the Recorder of Alameda Co lot 1 blk F 97 and imps 3 83
43675 F Kolodzy—In Kennedy Tract (Knowles & Potters Sub) map filed of record in the office of the Recorder of Alameda Co lot ? blk F 97 2 99
43681 Jose F Vieira and wife—In Kennedy Tract (Knowles & Potters Sub) map filed of record in the office of the Recorder of Alameda Co lot 16 blk F 97 and imps 9 65
BLOCK 101
43708 Ira M Cole—Piece of land beg at intersection of sw line of E 12th st and w line of Park ave, th nw 160 2¼-1. ft, sw

207 7-12 ft to right of way of Central Pacific Railroad Company se 306 7-12 ft, ne 58 ft to Park ave, n 244 9-12 ft to beg blk 101, imps and pers prop 86 04

43709 Market Street Bank—Mortgagee s interest piece of land beg at intersection of sw line of E 1.th st and w line of Park ave th nw 160 .4-12 ft sw 207 7 12 ft to right of way of Central Pacific Railroad Company se 306 7-12 ft ne 58 ft to Park ave n 244 9 12 ft to beg blk 101 .07 2

BLOCK 106

43715 Stephen A Brophy—Pce of ld beg at a point on the sw line of e 14th st 200 6-12 ft nw fm .3d av th nw .5 ft by 140 ft deep sw por of blk 106 and imps . . 7 9

BLOCK 110

43 7 William and L R Tyner—In Freeman s map of San Antonio map filed of record in the office of the Recorder of Alameda Co lot 23 blk 10 110 and imps 25 4

43777 William and L R Tyner—In Freeman s map of San Antonio map filed of record in the office of the Recorder of Alameda Co lot 24 blk 10 1 0 9 41

BLOCK 112

43796 Phillip Bake — Mortgagee s interest in Freeman s map of San Antonio map filed of record in the office of the Recorder of Alameda Co lots 9 11 and 1. blk . 112 11 2

BLOCK 119

43894 John L R undy—In Higley s map of Clinton map filed of record in the office of the Recorder of Alameda Co ne 50 ft of lots .3 and .4 blk 4. 119 and imps 29 11

BLOCK 124

43942 Charles H and William P Tubbs—In Higley s map of Clinton map filed of record in the office of the Recorder of Alameda Co ne 11. ft of lots 1 and 19 ne .10 ft of se 10 ft of lot 21 e 10 ft of s 100 ft of lot 7 and ne 110 f of lot 20 and lots 5 to 17 inc blk 47 124 and imps 27 4

BLOCK 125

43945 Joseph S Scott — In Higley s map of Clinton map filed of record in the office of the Recorder of Alameda Co, pce of ld beg at a point on the sw line of E 14th st 145 ft nw from 5th ave th nw 37 6-12 ft, sw 145 ft se 32 6 12 ft ne 45 ft, se 5 ft, ne 100 ft to beg, lot 19 and por of lots 5 6 8 and 20 blk 48 125 imps and poll tax 1908 4 50

BLOCK 126

43973 Daniel E Friele—In Higley's map of Clinton map filed of record in the office of the Recorder of Alameda Co ne 80 ft of lots 21 to .4 blk 49 1.6 15 4

BLOCK 129

44033 Alameda County Land Company—In Alameda Land Company revised map of blk 15. map filed of record in the office of the Recorder of Alameda Co sw .4 83 100 ft of ne 33 83 100 ft of lot 27 blk 152 1 21 59

44044 A M Sallinger—Mortgagee s interest in Alameda Land Company revised map of blk 152 map filed of record in the office of the Recorder of Alameda Co, sw 10 ft of lot 7 and ne 30 ft of lot 8 blk 15. 129 27 94

44047 Anna Greenfield—In Alameda Land Company revised map of blk 15. map filed of record in the office of the Recorder of Alameda Co lot 1 blk 1 15. and imps 68 22

44047 Anna Greenfield In Alameda Land Company revised map of blk 1 map filed of record in the office of the Recorder of Alameda Co lot blk 1 and imps 65 72

BLOCK

44051 Joseph Russell—In Higley s map of Clinton map filed of record in the office of the Recorder of Alameda Co s lots 10 1 and ... of sw 40 ... blk 2 31 8 82

BLOCK 139

44088 Caroline Mayer—In Higley's map of Clinton map filed of record in the office of the Recorder of Alameda Co lots to 12 blk 39 and imps 15 47

BLOCK 14.

44029 William ... In Higley s map of Clinton map filed of record in the office of the Recorder of Alameda Co pce of ld beg at a point on the sw line of E 1 th st 105 ft se from 13th ave th se 10 ft by 75 ft deep sw por of blk 64 142 4 07

BLOCK 144

44256 Amy H Graves—In Freeman s map of San Antonio map filed of record in the office of the Recorder of Alameda Co lot 1 blk 17 144 and imps 11 39

44256 Amy H Graves—In Freeman s map of San Antonio map filed of record in the office of the Recorder of Alameda Co lot blk 1 44 and imp 1 80

4430. Martha K ... In Freeman s map of San Antonio map filed of record in the office of the Recorder of Alameda Co ne 0 ft of lot 17 blk 147 and imps 1 49

BLOCK 149

44500 Harry ... —In Freeman s map of San Antonio map filed of record in the office of the Recorder of Alameda pce of ld beg at a pt on the se line of 20th ave 75 f sw from E 1 th st th s ft by 10 ft deep se por of lots 1 to 24 blk 2 149 imps and poll tax 1908 70

BLOCK 152

44 Estella Olser—In Cannon Tract map filed of record in the office of the Recorder of Alameda Co pce of ld beg at a point on the sw line of E th st 2.4 2 ft nw from .3d ave th nw ft by 1 0 ft sw por of blk 152 1 51

BLOCK 154

44403 Josephine Ferman ... In Fernandez ... map filed of record in the office of the Recorder of Alameda Co s .16 12 ft of lots 4 blk B 154 3 80

BLOCK 158

44151 Mae O Cochran—In Dow & Thomas Tract map filed of record in the office of the Recorder of Alameda Co lot 17 blk 8 and imps 1 4.

BLOCK 161

44547 B James—In Freeman s map of San Antonio map filed of record in the office of the Recorder of Alameda Co lot 18 blk 1 161 and imps 8 93

44748 John Brennan — Mortgagee s interest in Freeman s map of San Antonio map filed of record in the office of the Recorder of Alameda Co lot 8 blk 24 161 13 46

BLOCK 164

4459 F A Bulis Mortgagee s interest in Freeman s map of San Antonio map filed of record in the office of the Recorder of Alameda Co pce of ld beg at a point on the e 5th st and ... se 30 ft by 1 0 ft ... por of lots 1 and ... 164 8 60

BLOCK 169

44666 Eliza Witworth—Mortgagee s interest in Higley s map of Clinton map filed of record in the office of the Recorder of Alameda Co 1 and s .0 ft of lot blk 6. 169 8 60

44673 F A Dubenet—In Higley s map of Clinton map filed of record in the office of the Recorder of Alameda Co pce of ld beg at a pt on the se line of 13th ave ft sw from e 16 ... ft by 105 ft se por of lots .2 to .4 blk 6 169 and imps .. 1

BLOCK 171

4465 Rosine Dubenet—In Higley s map of Clinton map filed of record in the office of the Recorder of Alameda Co ne 50 ft of sw 100 ft of lots 1 to 4, blk 67-171 and imps . . .0 26

44686 Lucelna R Dubenet—Mortgagee s interest in Higley s map of Clinton, map filed of record in the office of the Recorder of Alameda Co ne 50 ft of sw 100 ft of lots 1 to 4 blk 67-171 . 6 55

44696 Michael H Hefferman — In Higley s map of Clinton, map filed of record in the office of the Recorder of Alameda Co pce of ld beg at a point on the nw line of 12th ave 50 ft sw from e 8th st th sw 33 3 12 ft by 100 ft nw por of lots 13 to 16 blk 67 171 and imps 23 67

44698 Nettie Fife—In Higley s map of Clinton map filed of record in the office of the Recorder of Alameda Co pce of ld beg at a point on the e line of 11th ave 100 ft s from s l of E 16th st th s 50 ft by 75 ft e por of lots 22 23 and 24 blk 67 171 and imps 17 14

BLOCK 174

44718 C A Smith—In Higley s map of Clinton map filed of record in the office of the Recorder of Alameda Co pce of land beg at a point on the nw line of 9th ave 122 ft ne from e 15th st th ne 35 ft by 120 ft nw por of lots 8 to 17 inc blk 70 174 imps and pers prop 2 40

BLOCK 176

44756 W Phillips—In Higley s map of Clinton map filed of record in the office of the Recorder of Alameda Co ne 40 ft of sw 100 ft of lots .1 to 2. blk 72 176 7 16

BLOCK 177

44766 Annie Stokes—In Higley s map of Clinton map filed of record in the office of the Recorder of Alameda Co sw 10 ft of lots 1 to 4 blk 73 177 and imps 41 49

44768 Patrick Hickey—In Higley s map of Clinton map filed of record in the office of the Recorder of Alameda Co pce of ld beg at a point on the se line of th ave 0 ft ne from e th st th ne 25 ft by 100 ft e por of lots 1 to 4 blk 3 177 and imps 6 33

BLOCK 8

44791 Samuel Vausac—Mortgagee s interest in Higley s map of Clinton map filed of record in the office of the Recorder of Alameda Co se 15 ft of lot 18 and nw 15 ft of lot 17 blk 74 178 20 10

BLOCK 179

44801 Charles B House—In Higley s map of Clinton map filed of record in the office of the Recorder of Alameda Co ne 100 ft of lot 18 and ne 100 ft of nw 5 ft of lot 17 blk 75 179 and imps 14 64

BLOCK 181

44810 Estate of Elliott H Woolsey —In map of property of Dr E H Woolsey map filed of record in the office of the Recorder of Alameda Co se 30 ft of lot 10 blk 77 181 7 65

44816 Danish Evangelical Lutheran Church—In map of property of Dr E H Woolsey map filed of record in the office of the Recorder of Alameda Co pce of ld beg at the n cor of ld ave and e 5th st th ne 3 ft nw 9 14 ft w on t 3 ft s 110 1 100 ft to beg por of lot 9 blk 77 181 and imps 21 96

BLOCK 18

44848 John T McCrory—In Higley s map of Clinton map filed of record in the office of the Recorder of Alameda Co e 50 ft of lots to 6 blk 81 185 and imps 22 96

44854 F Northey—Mortgagee s interest in Higley s map of Clinton map filed of record in the office of the Recorder of Alameda Co se 12. ft of sw 100 ft of lot 8 nw 0 ft of sw 100 ft of lot 9 blk 8 185 15 70

BLOCK 189

4490 Mary F Johnson In Higley s map of Clinton map filed of record in the office of the Recorder of Alameda Co ne 35 ft of lots 1 to 4 blk 8 189 and imps 7 1

BLOCK 190

44992 F A Picketts—In Higley s map of Clinton map filed of record in the office of the Recorder of Alameda Co pce of ld beg at a point on the sw line of 17th ave 75 ft se from e 7th st th sw 3 ft by 150 ft nw por of lots 13 to 18 blk 1 0 imps and poll tax 1908 f1 50

14932 F A Picketts—Pers prop 13 81

44974 Emma G Carter—In Higley s map of Clinton map filed of record in the office of the Recorder of Alameda Co lot 9 and se 15 ft of lot .0 blk 86 1 0 and imps 28 53

BLOCK 191

4490 Charles C Schwarz In Higley s Map of Clinton map filed of record in the office of the Recorder of Alameda Co pce of ld beg at a point on the sw line of e 17th st 110 ft nw from 1 th av th nw 0 ft by 110 ft sw por of lots 17 and 18 blk 8 191 imps and poll tax 19 4 50

BLOCK 194

4501 Mary Dake In Higley s Map of Clinton map filed of record in the office of the Recorder of Alameda Co pce of ld beg at a point on the ne line of e 16th st ft se from 13th ave th se ft by 100 ne por of lot 10 blk 90 194 1 39

BLOCK 198

4505 F B Hennessy—In Freeman s Map of San Antonio map filed of record in the office of the Recorder of Alameda Co lot 1 blk 3 198 1 66

4505 F B Hennessy In Freeman s Map of San Antonio map filed of record in the office of the Recorder of Alameda Co lot blk 3 198 3 83

BLOCK 200

4 09 Joseph P ... In Freeman s Map of San Antonio map filed of record in the office of the Recorder of Alameda Co sw 10 ft of lot 1 and se 15 f 10 ft of sw 10 ft of lot 11 blk 200 5 49

BLOCK 201

4511 Josephine De Mello—In Freeman s Map of San Antonio map filed of record in the office of the Recorder of Alameda Co lot 1 blk 201 3 53

4511 Josephine De Mello—In Freeman s Map of San Antonio map filed of record in the office of the Recorder of Alameda Co lot 11 blk 1 and imps 5 49

BLOCK 203

4511 T Masterson In Fifty Associates Tract map filed of record in the office of the Recorder of Alameda Co pce of ld beg at a point on the sw line of e 1 st 30 4 1 ft nw from 9th av th nw 27 ft 140 ft sw por of blk A 20 and imps 9 0

BLOCK 204

4516 Oakland Bank of Savings—Mortgagee s Interest in Map of Resubdivision the Coles Tract map filed of record in the office of the Recorder of Alameda Co lot 24 and s 1 ft of lot blk 204 ... 12

4517 Stephen A Potter—In Map of Resubdivision the Coles Tract map filed of record in the office of the Recorder of Alameda Co ne .. ft of 31 and imps 12 81

4511 H C Morris—In Fifty Associates Tract map filed of record in the office of the Recorder of Alameda Co pce of ld beg at a point on the s line of E 20th st 20 ft e from 24th ave th se 30 ft by 10 ft s por of lots 1 and 2 blk L 04 and imps 12 15

BLOCK 06

4522 Mary A Masterson—In Fifty Associates Tract map filed of record in the office of the Recorder of Alameda Co se 50 ft of lot 9 blk D 206 .. 10

BLOCK 207

4529 Ernestine Burrer In Freeman s Map of San Antonio map filed of record in the office of the Recorder of Alameda Co lot 4 s 4 5 1 ft of lot . and nw 10 ft of lot 8 blk 64 07 and imps 65

BLOCK 208

4537 Theresa Austin—In Freeman s Map of San Antonio map filed of record in the office of the Recorder of Alameda Co, lot 5 blk 38-208, and imps 12 98

45268 Frank C Vieria—In Freeman's Map of San Antonio, map filed of record in the office of the Recorder of Alameda Co lot 23 blk 38-208 3 83

45269 Frank C Vieria—In Freeman s Map of San Antonio map filed of record in the office of the Recorder of Alameda Co lot 24 blk 38-208, and imps 6 83

BLOCK 210

45286 Thomas M Gardner—In Freeman s Map of San Antonio map filed of record in the office of the Recorder of Alameda Co lots 8 and 10 blk 40 210 imps and poll tax 1908 4 50

45288 Ida C Gardner—In Freeman's Map of San Antonio map filed of record in the office of the Recorder of Alameda Co ne 7 f of lots 20 to 4 blk 40 210 and imps 3 45

45289 Caroline R Beals Mortgagee s interest in Freeman s Map of San Antonio map filed of record in the office of the Recorder of Alameda Co ne ft of lots .0 to 24 blk 10 210 21 67

BLOCK 211

45303 G Vanderpeereboom—In Freeman s Map of San Antonio map filed of record in the office of the Recorder of Alameda Co ne ft of lots 21 to .4 blk 41-211 and imps 16 54

BLOCK 212

45318 Lupe Noe and Vista Macy—In Freeman s Map of San Antonio map filed of record in the office of the Recorder of Alameda Co sw 70 ft of lot 19 blk 42 212 2 28

BLOCK 213

45324 James T Carey—In Higley s Map of Clinton map filed of record in the office of the Recorder of Alameda Co sw 7 ft of lots 1 to 4 blk 213 and imps 13 81

45324 James T Carey—In Higley s map of Clinton map filed of record in the office of the Recorder of Alameda Co pce of ld beg at a point on the ne line of e 17th st 100 ft e from 13th av ne 17 ft by 135 ft deep s por of blk 91 213 and imps 22 12

45378 C M Rosenberg—In Higley s map of Clinton map filed of record in the office of the Recorder of Alameda Co pce of ld beg at a point on the se line of 17th ave 40 ft sw from E 18th st th sw 0 ft by 90 ft se por of lots 21 to 24 blk 92 214 and imps 66

BLOCK 215

45362 T T Wilson—In Higley s map of Clinton map filed of record in the office of the Recorder of Alameda Co ne 2 ft of sw 100 ft of lots 1 to 4 blk 93 215 and imps 16 54

45377 George J Greene—In Higley s map of Clinton map filed of record in the office of the Recorder of Alameda Co sw 0 ft of lots 21 to 24 blk 3 and imps 15 48

BLOCK 217

45389 Isella I Coles—In Higley s map of Clinton map filed of record in the office of the Recorder of Alameda Co lot .2 ft of lot 6 and sw 3 ft of lot 8 blk imps and pers prop 2 40

45399 ... McDonald — In Higley s map of Clinton map filed of record in the office of the Recorder of Alameda Co pce of ld beg at the n cor of 10th ave and E 1 th st th ne 5 ft by 1 ft deep nw por of lots 8 blk 95 217 and imps 32 95

45400 ... M Derrill—In Higley s map of Clinton map filed of record in the office of the Recorder of Alameda Co pce of ld beg at a point on the nw line of 10th ave ft ne from E 1 th st th ne 45 ft by 1 ft nw por of lots 5 to 12 blk 95 217 7 16

BLOCK 222

45400 Ernie M Russell—In Higley s map of Clinton map filed of record in the office of the Recorder of Alameda Co lots 1 2 3 21 22 and nw 10 ft of lot 4 block 100 222 and imps 21 37

45470 Hibernia Saving and Loan Society Mortgagee s interest in Higley s map of Clinton map filed of record in the office of the Recorder of Alameda Co lots 2 3 21 22 and nw 10 ft of lot 4 blk 100 222 20 51

BLOCK 224

45455 Benjamin Smith In Peralta Heights map filed of record in the office of the Recorder of Alameda Co lot blk R 224 20 11

BLOCK

45 ... In Peralta Heights map filed of record in the office of the Recorder of Alameda Co lot of blk and imps 12 06

45 33 Mary P Brittin In Peralta Heights map filed of record in the office of the Recorder of Alameda Co n 60 ft of lot blk F 227 imps and pers prop 2 40

BLOCK 228

45509 Adele C Walker In Peralta Heights map filed of record in the office of the Recorder of Alameda lot 1 blk 8 and imps 18 01

45600 George S Lemaine—In Peralta Heights map filed of record in the office of the Recorder of Alameda Co blk D 228 imps and poll tax 1908 4 50

45619 Lottie T Muller—In Peralta Heights map filed of record in the office of the Recorder of Alameda Co e 48 ft of lot blk D 228 and imp 16 30

45 2 Alice ... In Peralta Heights map filed of record in the office of the Recorder of Alameda Co lot .4 blk D 228 and imps 48 02

4563 Ali J ... Pers prop 4 20

BLOCK 230

45 C J C Harris Mortgagee s interest in Higley s map of Clinton map filed of record in the office of the Recorder of Alameda Co pce of ld beg at a point on the se line of 1 th ave 0 ft sw from E 19th st th sw 50 ft by 1 ft se por of lots 20 to 2 blk 09 230 14 61

BLOCK 234

45698 Lucinda Babin—Mortgagee s interest in Higley s map of Clinton map filed of record in the office of the Recorder of Alameda Co pce of ld beg at a point on the se line of 8th ave ft n from E 18th st th ne 0 ft by 10 ft deep se por of lots 1 to 11 107 234 15 66

45705 Maggie Mann In Higley s map of Clinton map filed of record in the office of the Recorder of Alameda Co pce of ld beg at the w cor of 8th ave and E 19th st th sw 32 ft by 100 ft deep nw por of lots 13 to 16 inc blk 107 234 and imps 41 70

45705 Maggie Mann—Pers prop 4 30

45 1 Minnie D Hoff—In Higley s map of Clinton map filed of record in the office of the Recorder of Alameda Co se 0 ft of lot 0 to 24 blk 107 and imps 1

BLOCK 238

457 ... Wilson In Higley s map of Clinton map filed of record in the office of the Recorder of Alameda Co pce of ld beg at a point on the ne line of E 1st st 37 f se from 12th av th se 30 ft by 105 ft deep ne por of lots 2 and 3 blk 111 238 and imps 9 65

4576 Lena Grale—In Higley s map of Clinton map filed of record in the office of the Recorder of Alameda Co pce of ld beg at a point on the nw line of 13 ave 68 4-12 ft sw from E 19th st th sw 41 8-12 ft by 115 ft deep nw por of lots 13 to 17 blk 111-238 and imps 2 40

45 Lena Grale—Pers prop

4576 Chas Meal—Mortgagee s interest in Higley s map of Clinton map filed of record in the office of the Recorder of Alameda Co pce of ld beg at a point on the nw line of 13th ave, 68 4-12 ft sw from E 19th st, th sw 41 8-12 ft by 115 ft deep, nw por of lots 13 to 17, blk 111-238 . . . 41 00

BLOCK 245

45684 Antonio and Julia Treitos—In Freeman s map of San Antonio, map filed of record in the office of the Recorder of Alameda Co, lot 4 blk 49 245 7 63

45842 Manuel Agrella—In Freeman s map of San Antonio map filed of record in the office of the Recorder of Alameda Co lot 17 blk 49 245, and imps 12 97

BLOCK 246

45858 Mary T Furlong—In Freeman s map of San Antonio map filed of record in the office of the Recorder of Alameda Co lot 17, blk 50 246, and imps . 9 41

BLOCK 247

45872 Vantia Jeffreys — In Freeman s map of San Antonio map filed of record in the office of the Recorder of Alameda Co sw 40 ft of lot 13 and se 12 6 12 ft of sw 40 ft of lot 14 blk 65-247 4 06

45876 Sarah Gowan — In Freeman s map of San Antonio, map filed of record in the office of the Recorder of Alameda Co ne 100 ft of lot 13 blk 65 247 2 99

45870 Sarah Gowan — In Freeman s map of San Antonio map filed of record in the office of the Recorder of Alameda Co ne 100 ft of lot 14 blk 65 247 . . . 8 00

BLOCK 252

45963 Ella K Joyce—In Fifty Associates Tract map filed of record in the office of the Recorder of Alameda Co nw 30 ft of lot . blk D-252 7 67

BLOCK 254

46042 C M McGregor—Mortgagee s Interest in Freeman s map of San Antonio in Resub of Block map filed of record in the office of the Recorder of Alameda Co s 16 8 12 ft of sw 100 ft of lot 10 and nw .6 8 12 ft of sw 30 ft of lot 17 blk 52 254 7 93

BLOCK 255

46061 Elizabeth Bayford—Mortgagee s Interest in Freeman s map of San Antonio in Redv of Por of Blk map filed of record in the office of the Recorder of Alameda Co lot 10 blk 53 255 18 32

46066 M C Avelar — In Freeman s map of San Antonio in Redv of Por of Blk map filed of record in the office of the Recorder of Alameda Co lot 14 blk 53 255 and imps 4 08

46077 H E Martin — Mortgagee s Interest in Freeman s map of San Antonio map filed of record in the office of the Recorder of Alameda Co lot 10 blk 3 5 0

BLOCK 256

46085 M E Sanborne—In Freeman s map of San Antonio in Resub of Block map filed of record in the office of the Recorder of Alameda Co lot 10 blk 54 256 5 86

BLOCK 257

46128 George Flood—In Freeman s map of San Antonio map filed of record in the office of the Recorder of Alameda Co lots 19 and 20 blk 257 and imps 3 52

BLOCK 259

46170 L O Brundige In Freeman s map of San Antonio map filed of record in the office of the Recorder of Alameda Co ne 1 5 ft of lots 1 to 16 and ... lot 1 blk 57 259 5 44

46131 F J Woodward—In Higley s map of Clinton map filed of record in the office of the Recorder of Alameda Co pce of ld on the n by the dividing line bet Clinton and San Antonio by J C Burns by Commerce st por of blk 1.9 1 9

46133 J C Burns In Higley s map of Clinton map filed of record in the office of the Recorder of Alameda Co pce of ld on the n by the ld of F J Woodward e by the dividing line bet Clinton and San Antonio s by the ld of Oakland Traction Co and Woodward w by Commerce st por of blk 28 259 5 56

BLOCK 264

461 3 Jannie B ... ton—Mortgagee s Interest in Higley s map of Clinton map filed of record in the office of the Recorder of Alameda Co pce of ld beg at a point on the n line of E 20th st 10 ft from 11th av th s 90 ft by 1 ft deep ne por of blk 1 264 6 00

45154 Charles Magee — In Higley s map of Clinton map filed of record in the office of the Recorder of Alameda Co pce of ld beg at a point on the se line of 1th ave 100 ft n from E th st ne ft by 100 ft ne por of blk 127 .61 imps and pers prop 5 36

BLOCK 266

46209 A J Junge In Higley s map of Clinton map filed of record in the office of the Recorder of Alameda Co pce of land beg at a point on the sw line of E th st 110 ft nw from 11th ave th nw 10 ft by sw 11 ft deep por of lots 17 and 18 blk 11 and imps and pers prop 4 30

BLOCK 270

46252 Nat Wheatly In Higley s map of Clinton map filed of record in the office of the Recorder of Alameda Co sw 11 ft of lot 7 and w of nw 0 ft of lot 8 blk 118 270 and imps 2 40

46259 W A White In Higley s map of Clinton map filed of record in the office of the Recorder of Alameda Co se 1 ft of sw 80 ft of lot 8 and nw .0 ft of sw 80 ft of lot 9 blk 118 270 and imp 8 97

46260 Oakland Lumber Co—Mortgagee s Interest in Higley s map of Clinton map filed of record in the office of Recorder of Alameda Co se 15 ft of sw 80 ft of lot 5 and nw 20 ft of sw 80 ft of lot 9 blk 1 8 270 3 90

BLOCK 271

46268 Elmer C Rosenheim—In Higley s map of Clinton map filed of record in the office of the Recorder of Alameda Co pce of ld beg at a point on the ne line of E 20th st 64 6 10 ft se from 8th ave th se 30 ft by 50 ft deep ne por of blk 12 271 imps and poll tax 1908 16 70

46281 W H Graham—In Higley s map of Clinton map filed of record in the office of the Recorder of Alameda Co pce of ld beg at a pt on the ne line of E 20th st 134 6 12 ft se from 8th ave th se 40 ft by 150 ft deep ne por of blk 271 imps and pers prop 4 50

BLOCK 273

46302 Edward M Patterson—In Higley s map of Clinton map filed of record in the office of the Recorder of Alameda Co pce of ld beg at the w cor of 8th ave and E 20th st th sw 40 ft by 1 0 ft deep nw por of lots 3 to 18 blk 119 273 and imps 4 30

BLOCK 275

46335 Jacqueline A M Valentine In Higley s map of Clinton map filed of record in the office of the Recorder of Alameda Co pce of ld beg at a point on the ne line of E 20th st 1 0 ft se from th ave th se 70 ft by 1 0 ft deep ne por of blk 124 275 and imps 2 95

BLOCK 27

46340 James L Jensen—In Higley s map of Clinton in Resub of Block map filed of record in the office of the Recorder of Alameda Co pce of ld beg at a point on the line of E th st ft from th av ... por of lots 21 to 24 blk 122 277 imps and poll tax 1908 . 22 1.

BLOCK 283

46397 Richard W Harvey—In map of the Brennan Estate Property, map filed of record in the office of the Recorder of Alameda Co nw 95 ft of lot 5, blk 131-A-283, imps and pers prop . 4 5 / 2 40

BLOCK 286

46445 Ellen Kenna—In Higley s map of Clinton, map filed of record in the office of the Recorder of Alameda Co, pce of ld beg at the n cor of 13th ave and E 21st st, th ne 100 ft by 250 ft deep nw por of blk 130 286, and imps 28 09

46446 Hibernia Saving and Loan Society Mortgagee s Interest in Higley s map of Clinton map filed of record in the office of the Recorder of Alameda Co pce of ld beg at the n cor of 13th ave and E 21st st th ne 100 ft by 250 ft deep nw por of blk 130 286 26 06

46148 P J and Ellen Kenna—In Higley s map of Clinton map filed of record in the office of the Recorder of Alameda Co pce of ld beg at the e cor of 12th ave and E 21st st, th se 50 ft by 100 ft deep se por of blk 130-286, and imps 9 12

46143 Hibernia Saving and Loan Society—Mortgagee s interest in Higley s map of Clinton map filed of record in the office of the Recorder of Alameda Co, pce of ld beg at the e cor of 12th ave and E 21st st th se 50 ft by 100 ft deep, ne portion of blk 130 286 11 84

46450 C W Beebe—In Higley s map of Clinton map filed of record in the office of the Recorder of Alameda Co pce of ld beg at the w cor of 13th ave and E 22nd st, th sw 50 ft by 150 ft deep nw por of blk 130 286 18 32

BLOCK 289

46469 Wilson A Young—In Northern Addition map filed of record in the office of the Recorder of Alameda Co lot 16 blk 61 289 4 07

BLOCK 290

46490 Kareta C Leepe—In map of lots in Brooklyn map filed of record in the office of the Recorder of Alameda Co pce of ld beg at a point on the se line of 14th ave 35 ft sw from E 22nd st th sw 70 ft by 88 9 12 ft deep se lots 1 to 4 blk 68 290 7 15

46523 Fred Palmer (Trustee) —In map of lots in Brooklyn map filed of record in the office of the Recorder of Alameda Co ne 46 8 12 ft of lots 52 to 54 blk 68 290, and imps . . . 11 31

BLOCK 291

46560 B Altmayer—Mortgagee s interest in map of lots in Brooklyn map filed of record in the office of the Recorder of Alameda Co pce of ld beg at a point on the se line of 21st ave 96 1. ft ne from E 21st st th ne 25 1 by 103 ft deep se por of lots 47 to 50 blk 67 291 and imps 6 99

46602 Mary Gilliland In Fifty Associates Tract map filed of record in the office of the Recorder of Alameda Co e 33 6 1. ft of n 147 ft of lot 1 blk L 291 and imps 1 31

BLOCK 292

46626 J W Brown—Mortgagee s interest in Fifty Associates Tract map filed of record in the office of the Recorder of Alameda Co pce of ld beg at a point on the ne line of 1 21st ... 1. 8 12 ft s from ... th se 3 ft by 1 0 ft ... ne por of lot 6 blk 292 4 06

BLOCK

46654 Aristide W Gadsby — In Latham ... map filed of record in the office of the Recorder of Alameda Co lots 11 and imps 10 10

46655 Harold F Mills—In Latham Tract map filed of record in the office of the Recorder of Alameda Co lot blk 295 and imps 1 31

46658 Harold F Mills—Pers prop 2 40

BLOCK 296

46681 Emily M Olney—In Map of Lots in Brooklyn map filed of record in the office of the Recorder of Alameda Co lots 1. to 17 blk 1 96 and imps 3 98

46 53 J A Ferguson—In Map of Lots in Brooklyn map filed of record in the office of the Recorder of Alameda Co lots 5 and se 5 ft of lot 4 blk 1 296 imps and poll tax 1908 4 50

46 6 F E Carlsen In Map of Lots in Brooklyn map filed of record in the office of the Recorder of Alameda Co lot 30 to ... blk 74 296 and imps 9 19

46697 A J Roberts—Mortgagee s interest in Map of Lots in Brooklyn map filed of record in the office of the Recorder of Alameda Co lots 35 to 37 blk 4 6 4 28

BLOCK 3

4673 A J Smith—In Northern Addition in Resub of Block map filed of record in the office of the Recorder of Alameda lot blk 2 and imps 4 67

46713 A ... In Northern Addition in Resub of Block map filed of record in the office of the Recorder of Alameda Co lot 15 blk 3 307 2 16

46 2 Herman Hemmerer In Northern Addition in Resub of Block map filed of record in the office of the Recorder of Alameda lot 44 and sw 7 6 1. ft of lot 33 and ne ft of lot 3 blk and imps 9 41

46725 Hannah C Thomas—Mortgagee s interest in Northern Addition in Sub of Block map filed of record in the office of the Recorder of Alameda lot 3 blk 3 14

46 8 John L W Miller In Higley s Map of Clinton map filed of record in the office of the Recorder of Alameda Co pce of ld beg at a point on the se line of 11th av 100 ft ne from E ... st th ne ft se 1 ... sw 14 3 1 ft nw 45 ft sw 3 9 1 ft nw 101¾ ft to beg por of blk 1 9 301 and imps 16 30

BLOCK 30

463 3 Catherine H Manter—In Higley s Map of Clinton map filed of record in the office of the Recorder of Alameda Co pce of ld beg at the w cor of 8th ave and E 24th st th sw 50 ft by 150 ft deep nw por of blk 17 30 and imps 16 30

BLOCK 303

46893 J M Arnold In Lake Merritt Park map filed of record in the office of the Recorder of Alameda Co lot 3 except portion assessed to W J Fanchier blk 303 63

BLOCK 304

469 7 John H Haller — In Moss Tract No 1 map filed of record in the office of the Recorder of Alameda Co lot 7 blk 307 and imps 17 97

BLOCK 305

46926 Lillian A Williams—Pce of ld beg at a point on the w line of Hanover st 600 ft w from Newton ave th w 100 ft by 1 ft n por of blk 308 and imps 4 30

469 5 Lillian A Williams—Pers prop 29 31

469 1 J A Erickson—In Map of Imperial Heights map filed of record in the office of the Recorder of Alameda Co lot 11 blk 308 4 30

46 78 Fuller Cresswell—In Map of Imperial Heights map filed of record in the office of the Recorder of Alameda Co lot 6 blk 308 32 55

BLOCK 309

46956 William P Waddell—Pce of ld beg at a pt on the n l of Hanover ave 250 ft w fm Newton av th w 50 ft by 145 ft n por of lot 309 imps and poll tax 1908 10 48

BLOCK 312

469 8 Continental Building and Loan Association In Lake Merritt Park map filed of record in the office of the Recorder of Alameda Co lot blk 312 4 50

BLOCK 317

618 Julius C Hansen—In Higley s map of Clinton map filed of record in the office of the Recorder of Alameda Co pce of ld beg at a pt on the ne l of E 23d st, 100 ft se fm 8th ave, th se 50 ft by 150 ft ne, por of blk 144-317, imps and pers prop 20 45 / 2 40

47021 Mathew Shaw—In Higley's map of Clinton, map filed of record in the office of the Recorder of Alameda Co pce of ld beg at a pt on the nw l of 9th ave 105 ft ne fm E 23d st th ne 45 ft by 100 ft nw por of blk 144-317 7 16

47022 H J Young—In Higley s map of Clinton, map filed of record in the office of the Recorder of Alameda Co pce of ld beg at the n cor of 9th ave and E 23d st, th nw 100 ft by 105 ft deep ne por of blk 144 317 and imp 20 31

47023 Kate McKearney — Mortgagee s Interest in Higley s map of Clinton map filed of record in the office of the Recorder of Alameda Co pce of ld beg at the n cor of 9th ave and E 23d st th nw 100 ft by 105 ft deep ne por of blk 144 317 . . 15 62

BLOCK 319

47039 Mary M McClelland—In Higley s map of Clinton map filed of record in the office of the Recorder of Alameda Co pce of ld beg at a pt on the e l of 10th ave 105 ft n fm E 23d st th n 45 ft by 111 ft e por of blk 143 319 and imps 10 48

BLOCK 324

47133 Mary B Wadsworth In Northern Addition, map filed of record in the office of the Recorder of Alameda Co lot 28 blk 77 324 2 99

47133 Mary B Wadsworth In Northern Addition map filed of record in the office of the Recorder of Alameda Co lot 29 blk 77-324 3 00

47133 Mary B Wadsworth In Northern Addition map filed of record in the office of the Recorder of Alameda Co lot 30 blk 77 324 3 00

47133 Mary B Wadsworth - In Northern Addition map filed of record in the office of the Recorder of Alameda Co lot 31 blk 77 324 3 00

47133 Mary B Wadsworth In Northern Addition map filed of record in the office of the Recorder of Alameda Co se 2⅔ ft of lot 32 blk 77 324 2 16

47136 Fred C King—Mortgagee Interest in Northern Addition map filed of record in the office of the Recorder of Alameda Co pce of ld beg at a pt on the w l of 19th ave 59 ft s fm E 24th st th s 40 ft by 125 ft w p r of lots 28 to 27 blk 77 324 18 79

47138 John Gilcrest—In Northern Addition map filed of record in the office of the Recorder of Alameda Co lot 40 and nw 2½ ft of lot 39 blk 77 324 5 44

47138 John Gilcrest—In Northern Addition map filed of record in the office of the Recorder of Alameda Co lot 41 blk 77 324 5 85

47138 John Gilcrest—In Northern Addition map filed of record in the office of the Recorder of Alameda Co lot 4 blk 77 324 5 84

47138 John Gilcrest—In Northern Addition map filed of record in the office of the Recorder of Alameda Co lot 43 blk 77 324 5 85

47138 John Gilcrest—In Northern Addition map filed of record in the office of the Recorder of Alameda Co lot 4. blk 77 324 5 85

47138 John Gilcrest—In Northern Addition map filed of record in the office of the Recorder of Alameda Co lot 4 blk 77 324 5 85

47138 John Gilcrest—In Northern Addition map filed of record in the office of the Recorder of Alameda Co lot 4 and se 2 ft of lot 1 blk 77 324 5 85

BLOCK 3

47145 Carolin W Cook In Map of Lots in Brooklyn map filed of record in the office of the Recorder of Alameda Co lots 18 and 19 blk 76 326 and imps 3 96

47150 Mary Zwart Mortgagee Interest in Map of Lots in Brooklyn map filed of record in the office of the Recorder of Alameda Co lot 11 and e 8 & 12 ft of lot 10 blk 76 326 20 90

BLOCK 327

47192 Elizabeth Williams—Mortgagee s Interest in Map of Highland Park Terrace map filed of record in the office of the Recorder of Alameda Co lot 10 blk 327 7 15

47197 R Hughes—In Map of Highland Park Terrace map filed of record in the office of the Recorder of Alameda Co lot 11 blk 1 3 7 and imps 4 14

47198 S B Wakefield—Mortgagee s Interest in Map of Highland Park Terrace map filed of record in the office of the Recorder of Alameda Co lot 14 blk 1 327 3 52

47220 S B Wakefield Mortgagee s Interest in Map of Highland Park Terrace map filed of record in the office of the Recorder of Alameda Co lot 16 blk 1 327 12 98

BLOCK 328

47239 W W Cameron—In Map of Lots in Brooklyn map filed of record in the office of the Recorder of Alameda Co lot 21 blk 91 328 5 85

47239 W W Cameron In Map of Lots in Brooklyn map filed of record in the office of the Recorder of Alameda Co lot 3 blk 91 328 9 41

47248 Rachel Samuels—In Map of Lots in Brooklyn map filed of record in the office of the Recorder of Alameda Co w 10 f of e 12½ ft of lot 44 blk 9 328 2 98

BLOCK 331

47289 Pietro Marquise—In Higley s map of Clinton map filed of record in the office of the Recorder of Alameda Co pce of ld beg at a pt on the sw l of E 2 th st 205 4. 100 ft nw fm 14th ave th nw 35 ft by 1 ft sw por of blk 1 3 and imps 1 31

BLOCK 333

47314 William M Sack—In Higley s map of Clinton map filed of record in the office of the Recorder of Alameda Co pce of ld beg at a pt on the ne 1 of 12th ave 100 ft n fm E 2 th st th n 30 ft by 37⅓ ft w por of blk 1 0 333 2 16

BLOCK 334

47320 Charles Chester—Mortgagee s Interest in Higley s map of Clinton map filed of record in the office of the Recorder of Alameda Co pce of ld beg at the e cor of 10th ave and E 24th st th se 100 ft by 150 ft deep ne por of blk 139 334 5 70

47320 Louis G Peters In Higley s map of Clinton map filed of record in the office of the Recorder of Alameda Co pce of ld beg at a pt on the nw l of 11th ave 2 5 ft ne fm E 24th st th ne 5 ft by 1 ft nw por of blk 139-334 imps and poll tax 1908 4 50

BLOCK 342

47363 Charles S Finer Pce of ld beg at a point on the se line of 9th ave 570 ft ne from line of town of Clinton th ne 4 ft by 150 ft se por of blk 342 12 15

BLOCK 34

47396 W F Meier—Pce of ld beg at a point on the n line of 11th ave ft ne from ne line of town of Clinton th ne 3 ft by 1 0 ft nw por of blk 34 and imps 12 15 / 12 17

47402 George B McGraw In Grays Prairie View Tract map filed of record in the office of the Recorder of Alameda Co lots and 1 blk 343 2 44

BLOCK 344

47412 F A Ford—Mortgagee Interest in Templeton Tract map filed of record in the office of the Recorder of Alameda Co s 20 f of lot 1 and n 10 ft of lot 10 blk 344 20 10

47416 Augusta K North—In Templeton Tract map filed of record in the office of the Recorder of Alameda Co ne 0 ft of lot 13 blk 344 and imps 24 36

47416 Augusta K North—Pers prop 2 40

47433 Mary Jane King—In Templeton Tract map filed of record in the office of the Recorder of Alameda Co s 5 ft of lot 2, blk 344 9 41

47433 Mary Jane King—In Templeton Tract, map filed of record in the office of the Recorder of Alameda Co, sw 34 73-100 ft of lot 24 and ne 15 27-100 ft of lot 25, blk 344 and imps 4 39

47433 Mary Jane King—Pers prop 2 40

BLOCK 345

47452 Susan W Coon—In Templeton Tract map filed of record in the office of the Recorder of Alameda Co lot 33 blk 345 and imps 12 98

BLOCK 346

47516 Dagny O Handberg—In Frost s 13th ave Tract map filed of record in the office of the Recorder of Alameda Co lot 20 blk 86 346 and imps 10 33

BLOCK 349

47524 John H Lange—In map of lots in Brooklyn map filed of record in the office of the Recorder of Alameda Co pce of ld beg at a point on the se line of 19th ave 35 ft, sw from e 26th st sw 70 ft by 117¼ ft se por of lots 2 3 and 4 blk 84 349 3 15

47525 Thomas Atton—Mortgagee s interest in map of lots in Brooklyn map filed of record in the office of the Recorder of Alameda Co pce of ld beg at a point on se line of 13th ave, 35 ft sw from e 26th st th sw 70 ft by 117⅜ ft se por of lots 2 3 and 4 blk 84 349 4 28

47528 Charles O Perdue—In map of lots in Brooklyn map filed of record in the office of the Recorder of Alameda Co lot 10 and e 15 ft of lot 9 blk 84 349 and imps 5 49

47528 Charles O Perdue—In map of lots in Brooklyn map filed of record in the office of the Recorder of Alameda Co lot 11 blk 84 349 3 00

47534 Charles O Perdue—In map of lots in Brooklyn map filed of record in the office of the Recorder of Alameda Co, lot 1. and w 10 ft of lot 13 blk 84 34 3 33

47539 Basilio Martinez—In map of lots in Brooklyn map filed of record in the office of the Recorder of Alameda Co lot 2 and sw 15 ft of lot 24 blk 84 349 and imps 13 31

BLOCK 350

47563 S B Wakefield—In map of the Highland Park Terrace map filed of record in the office of the Recorder of Alameda Co entire blk 4-350 . . . 14 77

BLOCK 351

47575 E B Eppinger—In map of the Highland Park Terrace map filed of record in the office of the Recorder of Alameda Co lot 38 blk 5 351 7 63

47576 L T Turner—In map of the Highland Park Terrace, map filed of record in the office of the Recorder of Alameda Co lot .2 blk 6 3 1 4 73

47577 S B Wakefield—Mortgagee s interest in map of the Highland Park Terrace map filed of record in the office of the Recorder of Alameda Co lot .. blk 6 3 1 6 99

47579 ... In map of the Highland Park Terrace map filed of record in the office of the Recorder of Alameda Co lot 17 blk 6 . 28

47580 S B Wakefield Mortgagee s interest in map of the Highland Park Terrace map filed of record in the office of the Recorder of Alameda Co lot blk 6 1 5 85

47593 Emelia Hensel In map of Highland Park Terrace map filed of record in the office of the Recorder of Alameda Co lot 3 blk 1 2 78

47594 S B Wakefield—Mortgagee s interest in map of the Highland Park Terrace map filed of record in the office of the Recorder of Alameda Co lot blk 3 1 5 30

47595 E B Eppinger In map of the Highland Park Terrace map filed of record in the office of the Recorder of Alameda Co lots 26 and 3 blk 5 351 21 88

47600 S B Wakefield Mortgagee s interest in map of the Highland Park Terrace map filed of record in the office of the Recorder of Alameda Co lot 1 blk 6 1 5 85

47605 S B Wakefield—Mortgagee s interest in map of the Highland Park Terrace map filed of record in the office of the Recorder of Alameda Co lot 6 blk 1 5 36

47613 S B Wakefield—Mortgagee s interest in map of the Highland Park Terrace map filed of record in the office of the Recorder of Alameda Co lot 34 blk 351 3 74

47614 Lestrand J York—In map of the Highland Park Terrace map filed of record in the office of the Recorder of Alameda Co lot 13 blk 5 351 1 16

47615 S B Wakefield Mortgagee s interest in map of the Highland Park Terrace map filed of record in the office of the Recorder of Alameda Co lot 13 blk 351 6 98

47620 S B Wakefield Mortgagee s interest in map of the Highland Park Terrace map filed of record in the office of the Recorder of Alameda Co, lot 2 blk 6 3 1 5 85

47621 J D Parrott—In map of the Highland Park Terrace, map filed of record in the office of the Recorder of Alameda Co n 1 100 ft of lot 22 blk 3 1 imps and poll tax 1 08 4 50

47626 S B Wakefield Mortgagee s interest in map of the Highland Park Terrace map filed of record in the office of the Recorder of Alameda Co lot 43 blk 351 5 36

BLOCK 352

47643 R H Cross—In map of lots in Brooklyn map filed of record in the office of the Recorder of Alameda Co lot 40 and w 10 ft of lot 39 blk 89 352 and imps 8 82

BLOCK 353

47649 Fred G King In map of por of Highland Park map filed of record in the office of the Recorder of Alameda Co lot .1 blk 353 and imps 57 05

BLOCK 354

47662 C B Williams—In map of por of Highland Park pce of ld beg at a point on the se line of 14th ave 1 0 ft ne from e 4 1 st th ne 40 ft by ... ft se por of lot 13 blk 7 16

BLOCK 355

47688 George S Trillan In map of Highland Park in Higley s Sub map filed of record in the office of the Recorder of Alameda Co lots 4 and 5 blk 87 and imps 14 77

BLOCK 356

47719 Alexander Willis In map 2 of por of Highland Park map filed of record in the office of the Recorder of Alameda Co pce of ld beg at a pt on the n line of E 27th st 5 90 ft w from Valdez Place th ft by 140 ft n por of blk 9 356 2 28

47737 Daniel P Adams In map of the 13th ave Terrace map filed of record in the office of the Recorder of Alameda Co lot blk and imps 9 29

47752 Peter Vila In map of the 13 ave Terrace map filed of record in the office of the Recorder of Alameda Co lot 11 blk 1 and imps 30 80

BLOCK 357

47765 E G Walk—In map of por of Highland Park map filed of record in the office of the Recorder of Alameda Co pce of ld beg at a point on the n line of e 28th st 440 ft e fm 13th ave th e 40 ft by 1 0 ft more or less n por of blk 357 and imps 9 41

47781 Clarence Bogg Home Building Company—In map of por of Highland Park map filed of record in the office of the Recorder of Alameda Co pce of ld beg at a point on the n line of e 28th st 650 ft e from 13th ave th e 70 ft nw 123 26-100 ft s 103 ft to beg, por of blk 85-

Recorder of Alameda Co lot 33, blk 1219 and imps 13 81

BLOCK 1220

56395 H J Miller—Mortgagee's interest in Santa Fe Tract No 16 map filed of record in the office of the Recorder of Alameda Co lot 9 blk 1220 8 60

56401 F W Krause—Mortgagee's interest in Santa Fe Tract No 16, map filed of record in the office of the Recorder of Alameda Co lot 16 blk 1220 4 66

BLOCK 1222

56440 Arthur Robinson—In Map of the Drexler Tract map filed of record in the office of the Recorder of Alameda Co lot 78 blk 1222 7 99

56440 Arthur Robinson—In Map of the Drexler Tract map filed of record in the office of the Recorder of Alameda Co lot 79 blk 1222 7 93

56440 Arthur Robinson—In Map of the Drexler Tract map filed of record in the office of the Recorder of Alameda Co s 10 ft o lot 80 blk 1222 2 99

56456 Charles Starker—In Map of the Drexler Tract map filed of record in the office of the Recorder of Alameda Co lot 70 blk 1222 3 83

56458 J R Starkey—In Map of the Drexler Tract map filed of record in the office of the Recorder of Alameda Co lot 71 blk 1222 and imps 4 66

56460 Harold Paine In Map of the Drexler Tract map filed of record in the office of the Recorder of Alameda Co lot 77 blk 1222 3 83

BLOCK 1230

56557 Howard Spring Company—Mortgagee's interest in Locksley Square map filed of record in the office of the Recorder of Alameda Co s 37½ ft of lot 3 blk 1230 7 99

56583 George Omer and Myron A Whiddon — In Locksley Square map filed of record in the office of the Recorder of Alameda Co an undivided ½ interest each in lot 24 blk 1230 imps and poll tax 1908 5 78

56584 Renters Loan and Trust Company Mortgagee's interest in Locksley Square map filed of record in the office of the Recorder of Alameda Co lot [illegible] blk 1230 5 04

BLOCK 12[illegible]

56671 Susan I Drake—In Vernon Park map filed of record in the office of the Recorder of Alameda Co pce of ld beg at a pt on the w line of Boyd ave [illegible] ft s fm Clifton st th s 63 [illegible] of lots [illegible] blk F 35 1 19

56688 Sarah I Gray In Vernon Park map filed of record in the office of the Recorder of Alameda Co s 40 ft of 78 ft of [illegible] F 1285 [illegible] 1 71

56689 Della C [illegible] interest in [illegible] filed of record in the office of the Recorder of Alameda Co [illegible] 100 ft [illegible] 4 28

BLOCK 1238

56739 G W Skilling—In Sylvan Crest Tract map filed of record in the office of the Recorder of Alameda Co lot [illegible] blk 1238 1 59

56739 G W Skilling—In Sylvan Crest Tract map filed of record in the office of the Recorder of Alameda Co lot 10 blk 1238 19

56739 G W Skilling—In Sylvan Crest Tract map filed of record in the office of the Recorder of Alameda Co lot [illegible] blk 1238 0 93

56739 G W Skilling—In Sylvan Crest Tract map filed of record in the office of the Recorder of Alameda Co lot [illegible] blk 1238 0 95

56739 G W Skilling—In Sylvan Crest Tract map filed of record in the office of the Recorder of Alameda Co lot [illegible] blk 1238 1 19

56739 G W Skilling—In Sylvan Crest Tract map filed of record in the office of the Recorder of Alameda Co lot [illegible] blk 1238 1 19

56739 G W Skilling—In Sylvan Crest Tract map filed of record in the office of the Recorder of Alameda Co lot 1? blk 1238 6 32

56739 G W Skilling—In Sylvan Crest Tract map filed of record in the office of the Recorder of Alameda Co lot [illegible] blk 1238 9 42

56739 G W Skilling—In Sylvan Crest Tract map filed of record in the office of the Recorder of Alameda Co lot [illegible] blk 1238 3 42

56739 G W Skilling—In Sylvan Crest Tract map filed of record in the office of the Recorder of Alameda Co lot [illegible] blk 1238 62

56739 G W Skilling—In Sylvan Crest Tract map filed of record in the office of the Recorder of Alameda Co lot [illegible] blk 1238 62

56739 G W Skilling—In Sylvan Crest Tract map filed of record in the office of the Recorder of Alameda Co lot 9 blk 1238 41

56739 G W Skilling—In Sylvan Crest Tract map filed of record in the office of the Recorder of Alameda Co lot [illegible] blk 1238 42

56739 G W Skilling—In Sylvan Crest Tract map filed of record in the office of the Recorder of Alameda Co lot [illegible] blk 1238 41

56739 G W Skilling—In Sylvan Crest Tract map filed of record in the office of the Recorder of Alameda Co lot 33 blk 1238 42

56739 G W Skilling—In Sylvan Crest Tract map filed of record in the office of the Recorder of Alameda Co lot 4 blk 1238 85

56739 G W Skilling—In Sylvan Crest Tract map filed of record in the office of the Recorder of Alameda Co lot [illegible] blk 1238 87

56739 G W Skilling—In Sylvan Crest Tract map filed of record in the office of the Recorder of Alameda Co lot [illegible] blk 1238 62

BLOCK [illegible]

56752 Blake & Merritt [illegible] interest [illegible] Broadway [illegible] 100 ft [illegible] blk 1241 50

BLOCK 12[illegible]

56757 John T [illegible] map filed of record in the office of the Recorder of Alameda Co [illegible] blk 1241 imps and poll tax 1908 5 78

56757 John T [illegible]—Pers prop 4 [illegible]

BLOCK 1247

56760 F Matti—In [illegible] map filed of record in the office of the Recorder of Alameda Co pce of ld beg at [illegible] cor of [illegible] th [illegible] 150 ft [illegible] to beg portion of lot [illegible] 124 imps and poll tax 1908 50

BLOCK 1246

56762 E A McCarthy—In Broadway Terrace map filed of record in the office of the Recorder of Alameda Co lot [illegible] blk A-1246 6[illegible]

56762 E A McCarthy—In Broadway Terrace map filed of record in the office of the Recorder of Alameda Co lot 2 blk A-1246 83

56762 E A McCarthy—In Broadway Terrace map filed of record in the office of the Recorder of Alameda Co lot 3 blk A-1246 83

BLOCK 1248

56766 The McCarthy Company—In Broadway Terrace map filed of record in the office of the Recorder of Alameda Co lot [illegible] blk H 1248 1? 97

56766 The McCarthy Company—In Broadway Terrace map filed of record in the office of the Recorder of Alameda Co lot 6 blk H 1248 16 54

56766 The McCarthy Company In Broadway Terrace map filed of record in the office of the Recorder of Alameda Co lot [illegible] blk H 1248 16 54

56766 The McCarthy Company In Broadway Terrace map filed of record in the office of the Recorder of Alameda Co, lot 8 blk H 1248 16 54

BLOCK 1249

56782 George J Gray—In Broadway Terrace map filed of record in the office of the Recorder of Alameda Co, lot 22, blk J-1249 7 65

56782 George J Gray—In Broadway Terrace map filed of record in the office of the Recorder of Alameda Co, lot 23, blk J-1249 7 65

BLOCK 1251

56811 A F Gimbal—In Vernon Park map filed of record in the office of the Recorder of Alameda Co, w 100 ft of n 32 ft of s 62 25-100 ft, of lot 7 blk L-1251 and imps 14 76

BLOCK 1252

56840 Harold Eberhart—In Vernon Park Lulls Subdivision, map filed of record in the the office of the Recorder of Alameda Co w 10 ft of lot 33, blk K-1252 and imps 43 28

56840 Harold Eberhart—Pers prop 4 30

56841 C O Luedeking—In Vernon Park Lulls Subdivision, map filed of record in the office of the Recorder of Alameda Co lot 46 blk K 1252 4 66

56842 A L Rogers—In Vernon Park Lulls Subdivision map filed of record in the office of the Recorder of Alameda Co lot 5? blk K 1252 11 19

BLOCK 1253

568?? G A Gordon—In Vernon Park Lulls Subdivision map filed of record in the office of the Recorder of Alameda Co lot 3 blk K 1253 and imps 12 58

568?2 L L Higgins—In Vernon Park Lulls Subdivision map filed of record in the office of the Recorder of Alameda Co lot 2? blk K 1253 and imps 11 32

BLOCK 1254

568?? Emil Weschke—In map No 2 of Block J Vernon Park map filed of record in the office of the Recorder of Alameda Co lot 30 blk 1254 and imps 6 99

568?9 Mary G Carey—In Map No 2 of Block J Vernon Park map filed of record in the office of the Recorder of Alameda Co n 16 [illegible] ft of lot 28 and s 16 [illegible] ft of lot 29 blk 1254 and imps 11 31

BLOCK 125?

569?9 Francis Downing—In Map No 2 of Block J Vernon Park map filed of record in the office of the Recorder of Alameda Co lot 36 blk 125? 1 ?6

BLOCK 1266

569?8 John F Mott—In Claremont Park map filed of record in the office of the Recorder of Alameda Co lot [illegible] blk 1266 and imps 12 14

569?8 John F Mott—In Claremont Park map filed of record in the office of the Recorder of Alameda Co lot [illegible] blk 1266 3 53

BLOCK 12[illegible]

570?? George W Craig In map of Woodlawn Park map filed of record in the office of the Recorder of Alameda Co lot 10 blk 12[illegible] 1 31

BLOCK 12[illegible]

570?0 Birdsall and Craig Land Company—In Oak Lawn map filed of record in the office of the Recorder of Alameda Co lot [illegible] blk 12[illegible] 6 33

570?0 Birdsall and Craig Land Company—In Oak Lawn map filed of record in the office of the Recorder of Alameda Co lot 6 blk 12[illegible] 6 ?2

570?0 Birdsall and Craig Land Company—In Oak Lawn map filed of record in the office of the Recorder of Alameda Co lot 11 blk 12[illegible] 11 19

570?? Birdsall and Craig Land Company—In Oak Lawn map filed of record in the office of the Recorder of Alameda Co lot 18 blk 12[illegible] 6 32

570?7 Birdsall and Craig Land Company—In Oak Lawn map filed of record in the office of the Recorder of Alameda Co w 10 ft of lot 1 blk 3 1265 2 29

570?7 Birdsall and Craig Land Company—In Oak Lawn map filed of record in the office of the Recorder of Alameda Co lot 9 blk [illegible] 17 98

570?7 Birdsall and Craig Land Company—In Oak Lawn map filed of record in the office of the Recorder of Alameda & Co lot 1 blk 3 1265 6 33

570?? Birdsall and Craig Land Company—In Oak Lawn map filed of record in the office of the Recorder of Alameda Co lot 1? blk 3 1265 6 32

570?? Francis W Shannon—In Oak Lawn map filed of record in the office of the Recorder of Alameda Co [illegible] ft of lot 1? blk 3 1265 11 19

570?? Grace B Gates—In Oak Lawn map filed of record in the office of the Recorder of Alameda Co pce of ld beg at the intersection of Oak Grove ave [illegible] th [illegible] 00 ft [illegible] th [illegible] 00 ft to beg por of lots 18 and 1? blk 3 1265 12 98

5?063 Sarah F Beeb—In Oak Lawn map filed of record in the office of the Recorder of Alameda Co lot 25 blk 3 1265 12 58

BLOCK 1266

570?? Chas H Hunter—In Re Sub of [illegible] of Block [illegible] Vernon Park map filed of record in the office of the Recorder of Alameda Co lot 8 blk I 1266 and imps 8 76

BLOCK 1267

570?? P Bluegau—In Brookside Park map filed of record in the office of the Recorder of Alameda Co lot 3 blk 1267 15

57066 Joseph C [illegible]—In Brookside Park map filed of record in the office of the Recorder of Alameda Co lot [illegible] blk 1267 and imps 27 24

BLOCK 1268

57098 A C Pothe In Map of the Brommer [illegible] map filed of record in the office of the Recorder of Alameda Co lots 13 and 14 and all except por [illegible] to John W [illegible] of lot 12 blk 1268 and imps 18 87

BLOCK 1269

57?11 Findsall and Craig Land Company—In Oak Lawn map filed of record in the office of the Recorder of Alameda Co lot [illegible] blk 2 1269 12 95

BLOCK 1270

57?11 H I Davis Mortgagee's interest in Vincente Peralta Reservation Tract map filed of record in the office of the Recorder of Alameda Co lots 140 and 141 and s [illegible] ft of lot 142 blk J 1270 23 07

57?14 H Haynes et al—In Claremont Home Tract map filed of record in the office of the Recorder of Alameda Co lot 1? blk J 1270 7 63

BLOCK 1271

57?15 James I Coke—In Vincente Peralta Reservation Tract Amended Map of Blocks G and I map filed of record in the office of the Recorder of Alameda Co lot 54 and lot 8?5 and lot 5? blk I 1271

57?16 May L Craig In Vincente Peralta Reservation Tract Amended Map of Block G and I map filed of record in the office of the Recorder of Alameda Co e [illegible] ft of lot 56 blk I 1271 imps and pers prop 2 40

BLOCK 1274

57??? Frank L Hulse—In Vincente Peralta Reservation Tract Amended Map of Block G and I map filed of record in the office of the Recorder of Alameda Co lots 6? and 6? blk G 1274 imps and pers prop 2 40

57??? John E and Catherine A [illegible]—In Roberts & Woolfskill Tract (Map 3) Orig Sub map filed of record in the office of the Recorder of Alameda Co lot [illegible] and e 9 4½ ft of lot [illegible] and unnumbered lot e of lot [illegible] and w 21 74 100 ft of lot 1? blk T-1274 also in Vincente Peralta Reservation Tract Amended Map of Block G and I map filed of record in the office of the Recorder of Alameda Co, w 14 23-100 ft of lot 72, blk G-1274 and imps 8 83

BLOCK 1275

57226 R N Burgess—In Re-Subdivision of a part of Block F, Vincente Peralta Reservation Tract, map filed of record in the office of the Recorder of Alameda Co, lot 6, blk T-1275 and imps 8 82

BLOCK 1279

57314 Theresa Winter—Mortgagee's interest in Brumagim Tract, west of Shattuck ave and in map of Bowles and Fitzgerald Tract, map filed of record in the office of the Recorder of Alameda Co pce of ld beg at a pt on the n line of Aileen st, 2?3 8-12 ft e from Dover st th e 32 3 12 ft by 77 6-12 ft, n por of blk D 1279 16 70

57322 Mable S Holliday—In Map of Bowles & Fitzgerald Tract map filed of record in the office of the Recorder of Alameda Co e 126 ft of Reserve, blk D 1279 9 41

BLOCK 1282

5737? John Lamzer—In Map of Santa Fe Tract No 20 map filed of record in the office of the Recorder of Alameda Co lot 14? blk 1282 and imps 25 45

5739? Lester B Reiff—In Map of Santa Fe Tract No 20 map filed of record in the office of the Recorder of Alameda Co lot 104 blk 1282 and imps 22 12

574?? J T Benton—In Map of Santa Fe Tract No 20 map filed of record in the office of the Recorder of Alameda Co lot 98, blk 1282 3 22

BLOCK 1283

5744? C A Johnson—In Map of Santa Fe Tract No 20 map filed of record in the office of the Recorder of Alameda Co lot 16? blk 1283 and imps 13 81

5745? John H Cregan—In Map of Santa Fe Tract No 20 map filed of record in the office of the Recorder of Alameda Co lot 161 blk 1283 and imps 13 81

5746? D P Gillie—In Map of Santa Fe Tract No 20 map filed of record in the office of the Recorder of Alameda Co lot 17? blk 1283 11 19

5746? M M Avela—In Map of Santa Fe Tract No 20 map filed of record in the office of the Recorder of Alameda Co lot 179 blk 1283 and imps 12 96

BLOCK 1284

5749? Clara I Woer—In Map of Santa Fe Tract No 20 map filed of record in the office of the Recorder of Alameda Co w 20 ft of lot 2? and e 10 ft of lot 24 blk 1284 and imps 27 24

BLOCK 1291

57??? Thomas Hullinan—In Golden Gate Tract map filed of record in the office of the Recorder of Alameda Co lot 6 11 D1291 and imps 10 49

BLOCK 12[illegible]

57600 Kate Sax[illegible]—In Santa Fe Tract No ? map filed of record in the office of the Recorder of Alameda Co lot 1? blk 12?3 3 53

576?? Mary L Quillin—In Santa Fe Tract No ? map filed of record in the office of the Recorder of Alameda Co lot 9 blk 129? 7 12

BLOCK 1296

57694 Wm O Neill—In Golden Gate Tract map filed of record in the office of the Recorder of Alameda Co lot 19 blk I 1296 7 63

57694 Wm O Neill—In Golden Gate Tract map filed of record in the office of the Recorder of Alameda Co lot 20 blk I 1296 7 63

57694 Wm O Neill—In Golden Gate Tract map filed of record in the office of the Recorder of Alameda Co lot [illegible] blk I 1296 7 63

57694 Wm O Neill—In Golden Gate Tract map filed of record in the office of the Recorder of Alameda Co lot 23 blk I 1296 7 63

57694 Wm O Neill In Golden Gate Tract map filed of record in the office of the Recorder of Alameda Co lot 24 blk I 1296 7 63

57694 Wm O Neill—In Golden Gate Tract map filed of record in the office of the Recorder of Alameda Co lot [illegible] blk I 1296 9 41

BLOCK 1299

57724 Kitty Lucey—In Map of New Key Route Tract No 1 map filed of record in the office of the Recorder of Alameda Co lot 8 blk B 1299 5 85

BLOCK 1300

57729 H A Green—In Gaskill Tract map filed of record in the office of the Recorder of Alameda Co lot 3 blk C 1300 4 66

57729 H A Green—In Gaskill Tract map filed of record in the office of the Recorder of Alameda Co lot [illegible] blk C 1300 4 66

57770 Edward L [illegible]—In Gaskill Tract map filed of record in the office of the Recorder of Alameda Co lot [illegible] blk C 1300 4 66

BLOCK 1303

57?0 Maggie A Pi[illegible]r—In Golden Gate Tract map filed of record in the office of the Recorder of Alameda Co lot 18 blk G 1303 and imps 12 15

57?41 Ida F Annis In Golden Gate Tract map filed of record in the office of the Recorder of Alameda Co lot 27, blk G 1303 and imps 25 45

57?41 Ida F Annis—Pers prop 2 40

BLOCK 1306

57?66 C L Schn[illegible]ebe—In Golden Gate Tract map filed of record in the office of the Recorder of Alameda Co lot 3 blk A 1306 imps and poll tax 1908 4 50

BLOCK 1307

57?81 Roxy Phillipson—In Gaskill Tract map filed of record in the office of the Recorder of Alameda Co e ? ft of lot 10 blk A 1307 and imps 6 5?

BLOCK 1309

57927 Peter G King—In San Pablo Ave Villa Tract (revised map) map filed of record in the office of the Recorder of Alameda Co w 33 4 1? ft of lots 2 and 3 and s 4 ft of 33 4 ? ft of lot 1 blk 1309 and imps 18 32

57940 Joseph Catantan—In Beaudry & Peladeau Tract map filed of record in the office of the Recorder of Alameda Co lot ? blk 1309 4 66

57940 Joseph Catantan—In Beaudry & Peladeau Tract map filed of record in the office of the Recorder of Alameda Co w 50 ft of lots ? and ? blk 1309 and imps 18 79

BLOCK 1310

57?5? F L Th[illegible]—In San Pablo Ave Villa Tract (revised map) map filed of record in the office of the Recorder of Alameda Co lot 2? and n 1? ft of lot 25 blk ? 1310 imps and poll tax 1908 4 50

57960 C M Gordon—In San Pablo Ave Villa Tract (revised map) map filed of record in the office of the Recorder of Alameda Co lot 14 blk ? 1310 7 63

57961 Chas W Gordon—In San Pablo Ave Villa Tract (revised map) map filed of record in the office of the Recorder of Alameda Co lo 22 blk ? 1310 5 85

5796? Chas W Gordon—In San Pablo Ave Villa Tract (revised map) map filed of record in the office of the Recorder of Alameda Co lot 23 blk 2 1310 5 54

BLOCK 1311

57974 George W Austin—In San Pablo Ave Villa Tract (revised map) map filed of record in the office of the Recorder of Alameda Co lot 1 blk 3 1311 and imps 5 40

57974 George W Austin—In San Pablo Ave Villa Tract (revised map) map filed of record in the office of the Recorder of Alameda Co lot ? blk 3 1311 2 99

57979 William McFarland—In San Pablo Ave Villa Tract (revised map) map filed of record in the office of the Recorder of Alameda Co lot 7 blk 3 1311 and imps 4 66

57979 William McFarland—In San Pablo Ave Villa Tract (revised map) map filed of record in the office of the Recorder of Alameda Co lot 8, blk 3 1311 2 99

57894 M Sugarman—In Beaudry & Peladeau Tract, map filed of record in the office of the Recorder of Alameda Co pce of ld beg at the se cor of Vallejo and Stanford sts, th e 103 94-100 ft by s 57 58 100 ft w 100 ft, n 63 ft to beg, por of lot 1 blk 27-1311, and imps 20 43

BLOCK 1332

58005 George W Hughes—Mortgagee's interest, in Beaudry & Peladeau Tract, map filed of record in the office of the Recorder of Alameda Co, lot 6, blk 22-1332 5 80

BLOCK 1335

58077 Olive J Roberts—In Property of Wm O Neill (map 2), map filed of record in the office of the Recorder of Alameda Co e 44 ft of lot ?, blk 1335 2 28

58079 Grace E Eubank—In Property of Wm O Neill (map 2) map filed of record in the office of the Recorder of Alameda Co w 9 40-100 ft of lot 15 and e 25 ft of lot 1? blk 1335 and imps 2 94

58079 Grace E Eubank—Pers prop 2 40

58086 Henrietta W Parke—In property of Wm O Neill (map No 2) map filed of record in the office of the Recorder of Alameda Co pce of ld beg at a point on the e line of San Pablo av 210 ft from Stanford av th n 25 ft by 100 ft e por of blk 133? and imps 5 3?

58083 Dudley Kinsell—Mortgagee's interest in Property of Wm O Neill (map 2) map filed of record in the office of the Recorder of Alameda Co pce of ld beg at the se cor of San Pablo av and 59th st th s 30 ft by 109 87 100 ft deep, e por of blk 1335 16 70

BLOCK 1336

58099 George P McNeill—In Butler Tract (amended map) map filed of record in the office of the Recorder of Alameda Co lot 13 blk 6 1336 and imps 15 4?

BLOCK 1338

58113 W M Evans—In Butler Tract (amended map) map filed of record in the office of the Recorder of Alameda Co lot 3 blk 2 1338 and imps 15 45

58117 Charles T Clifford—In Butler Tract (amended map) map filed of record in the office of the Recorder of Alameda Co s 56 & 13 ft of lot 16 blk 2 1338 2 2?

58132 Mary Riely—In Butler Tract (amended map) map filed of record in the office of the Recorder of Alameda Co except por used to Cillem of lot 15 blk 2 1338 5 8?

BLOCK 1340

58174 Wm H Collins—In Butler Tract (Amended Map) map filed of record in the office of the Recorder of Alameda Co w 33 ft of lot 4 blk 4 1340 and imps 11 31

58179 Byron W Clu[illegible]—In Dungan Tract Sub Lot 8 map filed of record in the office of the Recorder of Alameda Co w 20 ft of lot ? blk 8 13?? 3 41

BLOCK 1341

58194 D S Fountain—In Butler Tract (Amended Map) map filed of record in the office of the Recorder of Alameda Co n ½ of lot ? and w ½ of lot C blk 3 1341 and imps 11 65

58208 Annie M Wills—In Dungan Tract Sub Lot 8 map filed of record in the office of the Recorder of Alameda Co s ½ of lot 2 blk 8 1341 and imps [illegible]5

BLOCK 134?

58239 Pauline Rau—In Butler Tract (Amended Map) map filed of record in the office of the Recorder of Alameda Co lot ? blk 8 134? 83

BLOCK 1346

58253 Henry B Williams—In Paradise Park map filed of record in the office of the Recorder of Alameda Co e 3? ft of lot 6 blk P 1346 imps and poll tax 1908 5 50

58253 Henry B Williams—Pers prop 1 30

58263 Leon Andre — In Paradise Park map filed of record in the office of the Recorder of Alameda Co w 8 ft of lot 14 and e 4 ft of lot 15 blk P 1346 imps and poll tax 1908 4 50

BLOCK 1349

58293 Howard Himes—In Paradise Park map filed of record in the office of the Recorder of Alameda Co s 10 ft of lot 12 and n [illegible] ft of lot 3 blk [illegible] and imps [illegible] 99

BLOCK 1350

58?0 Iona Boyer In Paradise Park map filed of record in the office of the Recorder of Alameda Co lot 1? blk R 1350 and imps 11 32

BLOCK 1355

58300 W G Gurnett—In McKee Tract map filed of record in the office of the Recorder of Alameda Co pce of ld beg at pt on the n line of [illegible] por of lots [illegible] and 7 blk G 1355 [illegible] 63

BLOCK 1356

58?9 A Allrich—In Santa Fe Tract No [illegible] map filed of record in the office of the Recorder of Alameda Co lot 1 blk 1356 14 76

58399 A Aldrich—In Santa Fe Tract No map filed of record in the office of the Recorder of Alameda Co lot 2 blk 1356 1? 97

BLOCK 1358

58464 L B Fisk et al (executrix)—In Brumagim Tract west of Shattuck ave map filed of record in the office of the Recorder of Alameda Co lot 5 blk H 1358 16 55

58484 J P Locke—Mortgagee's interest in McKee Tract map filed of record in the office of the Recorder of Alameda Co w 90 ft of lot 16 and e 10 ft of lot 17 blk 3 1358 10 48

58?86 John R McGregor—In McKee Tract map filed of record in the office of the Recorder of Alameda Co w 10 ft of lot 17 blk ? 1358 5 49

BLOCK 1359

58512 Hanna C Cool—In McKee Tract map filed of record in the office of the Recorder of Alameda Co lot 1? blk 4-1359 and imps 8 82

BLOCK 1360

58518 P D Poirier—In Map of Poirier Tract map filed of record in the office of the Recorder of Alameda Co lot 21 blk 1360 11 76

58520 Barrett J Merrett—In Map of Poirier Tract map filed of record in the office of the Recorder of Alameda Co lot 9 blk 1360 11 19

58?32 Edgar L Shelby—In Map of Poirier Tract map filed of record in the office of the Recorder of Alameda Co lot 27 blk 1360 imps and pers prop 2 40

58533 Carl Walliser—Mortgagee's interest in Map of Poirier Tract map filed of record in the office of the Recorder of Alameda Co lot 27 blk 1360 12 98

58550 J J Kelly—In Map of Poirier Tract map filed of record in the office of the Recorder of Alameda Co lot 26 blk 1360 and imps [illegible] 47

58555 R Chubb—In Map of Poirier Tract map filed of record in the office of the Recorder of Alameda Co lot 33 blk 1360 5 49

58565 W W M Candlish—In Map of Poirier Tract map filed of record in the office of the Recorder of Alameda Co lot 20 blk 1360 16 55

BLOCK 1362

58605 C A Johnson—In Map of Poirier Tract map filed of record in the office of the Recorder of Alameda Co lot 11 blk 1362 and imps 32 59

58608 C A Johnson—Pers prop 2 40

BLOCK 1363

58628 Charles Terre—In Map of the Poirier Tract map filed of record in the office of the Recorder of Alameda Co lot 9 blk 1363 5 49

58679 E Paris—In Map of the Poirier Tract map filed of record in the office of the Recorder of Alameda Co lot ?0 blk 1363 5 50

58654 Caliste Rumsil—In Map of the Poirier Tract map filed of record in the office of the Recorder of Alameda Co lot 39, blk 1363 5 49

BLOCK 1364

58637 R D Poirier—In Map of the Poirier Tract, map filed of record in the office of the Recorder of Alameda Co, lot 20 blk 1364 14 75

BLOCK 1368

58699 E J Bartholomew—In Brumagim Tract, west of Shattuck ave, map filed of record in the office of the Recorder of Alameda Co lot 6, blk G-1368 11 20

58700 E J Bartholomew—In Brumagim Tract west of Shattuck ave, map filed of record in the office of the Recorder of Alameda Co, lot 7, blk G-1368 and imps 14 77

BLOCK 1369

58723 W E Bates—Mortgagee's interest in Brumagim Tract, west of Shattuck ave map filed of record in the office of the Recorder of Alameda Co n 26 ft of lot 4 and s 9 ft of lot 5 blk F-1369 27 24

58728 W E Bates—In Brumagim Tract west of Shattuck ave map filed of record in the office of the Recorder of Alameda Co n 35 ft of lot 5 blk F 1369 7 63

58729 Catharine Miller—In Brumagim Tract west of Shattuck ave map filed of record in the office of the Recorder of Alameda Co, lot 11 blk F-1369 4 66

58729 Catherine Miller—In Brumagim Tract west of Shattuck ave map filed of record in the office of the Recorder of Alameda Co lot 12 blk F-1369 and imps 8 82

BLOCK 1370

58747 R Aldrich—In Brumagim Tract west of Shattuck ave map filed of record in the office of the Recorder of Alameda Co w 58¾ ft of lot 16 blk B-1370 imps and poll tax 1908 4 50

BLOCK 1373

58807 M T Brackett—In Map of Santa Fe Tract No 24 map filed of record in the office of the Recorder of Alameda Co lot 1? blk 1373 and imps 4 11

58808 J C Frase—Mortgagee's interest in Map of Santa Fe Tract No 24 map filed of record in the office of the Recorder of Alameda Co lot 1? blk 1373 3 53

58817 Paula Steindroff—In Brumagim Tract, East of Shattuck ave map filed of record in the office of the Recorder of Alameda Co e 40 ft of lot 9 blk 137? 11 19

BLOCK 1376

58852 Prudence A Taylor In Vincente Peralta Reservation Tract map filed of record in the office of the Recorder of Alameda Co pce of ld beg at the se cor of [illegible] and Shattuck av th [illegible] ft by 10? ft deep e por of blk 1376 1? 78

58?0 R D Poirier—In Map of the Poirier Tract map filed of record in the office of the Recorder of Alameda Co lot 27 blk 1376 and imps 20 1?

58?3 John Scoteller—In Map of the Poirier Tract map filed of record in the office of the Recorder of Alameda Co lot 4 blk 1376 and imps 12 15

58?92 Emil Wagner In Map of the Poirier Tract map filed of record in the office of the Recorder of Alameda Co lot 20 blk 1376 imps and poll tax 1908 4 50

BLOCK 1377

58928 Thomas W Price—In Map of Santa Fe Tract No 1 map filed of record in the office of the Recorder of Alameda Co w 98 ft of lot 3? and e 8 ft of lot 3 blk 1377 and imps 1? 98

BLOCK 1378

58?14 S Hackley—In Whitfield Tract map filed of record in the office of the Recorder of Alameda Co lot 10 blk 1378 9 63

58975 Grace Cram[illegible] In Whitfield Tract map filed of record in the office of the Recorder of Alameda Co lot ?0 blk 1378 and imps 7 99

BLOCK 1382

59006 J W Devereaux—In Roberts & Wolfskill Tract map No 3) re sub map filed of record in the office of the Recorder of Alameda Co lot 1 blk C 1382 7 99

59006 J W Devereaux—In Roberts & Wolfskill Tract (map No 3) re sub map filed of record in the office of the Recorder of Alameda Co lot 2 blk C 1382 and imps 17 96

BLOCK 1385

59047 D Roberts—In Roberts & Wolfskill Tract (map No 3) re sub map filed of record in the office of the Recorder of Alameda Co lot 19 blk R 1385 and imps 11 19

590?7 D Roberts—Pers prop 2 40

59??? D Roberts In Roberts & Wolfskill Tract (map No 3) re sub map filed of record in the office of the Recorder of Alameda Co lot [illegible] blk R 1385 5 85

59??? C F Miller In Roberts & Wolfskill Tract (map No 3) re sub map filed of record in the office of the Recorder of Alameda Co lot 30 and [illegible] blk R 1385 4 82

BLOCK 1386

59067 Roosevelt Johnson—In Roberts & Wolfskill Tract (map No 3) re sub map filed of record in the office of the Recorder of Alameda Co lot 5 blk P 1386 and imps 16 04

BLOCK 1387

59059 Alice Farley—In Roberts & Wolfskill Tract (map No 3) re sub map filed of record in the office of the Recorder of Alameda Co lot ? blk O-1387 14 76

59059 Alice Farley—In Roberts & Wolfskill Tract (map No 3) re sub map filed of record in the office of the Recorder of Alameda Co lot [illegible] blk O 1387 14 75

BLOCK 1391

59147 Daniel W McDonald—In Roberts & Wolfskill Tract (map No 3) orig sub map filed of record in the office of the Recorder of Alameda Co n ?0 ft of lot ? blk G 1391 and imps 21 91

59147 Daniel W McDonald—Pers prop 2 40

5915? Chester E Sisson—In Roberts & Wolfskill Tract (map No 3) orig sub map filed of record in the office of the Recorder of Alameda Co n 35 ft of lot 15 blk G 1391 imps and poll tax 1908 4 50

BLOCK 1392

59151 Rosa Dooley—In Roberts & Wolfskill Tract (map No 3) orig sub map filed of record in the office of the Recorder of Alameda Co e 31 1? 100 ft of lot 17 blk I 1392 and imps 18 32

59151 Rosa Dooley—Pers prop 2 40

591?4 I Crase—In Roberts & Wolfskill Tract (map No 3) orig sub map filed of record in the office of the Recorder of Alameda Co w ?0 ft of lots 20 and 21 blk I 1392 3 43

59190 Fred [illegible]—Mortgagee's interest in Roberts & Wolfskill Tract (map No 3) orig sub map filed of record in the office of the Recorder of Alameda Co w 20 ft of e 60 ft of lots 18 and 19 blk I 1392 1? 15

BLOCK 1394

59209 D S Yates—In Roberts & Wolfskill Tract (map No 3) re sub map filed of record in the office of the Recorder of Alameda Co lot ? blk M 1394 3 82

59209 D S Yates—In Roberts & Wolfskill Tract (map No 3) re sub map filed of record in the office of the Recorder of Alameda Co lot 4 blk M 1394 3 83

592?? M O Connor—In Roberts & Wolfskill Tract (Map No 3) re sub map filed of record in the office of the Recorder of Alameda Co lot 22 blk M 1394 and imps 10 48

59?20 Idora Park Company—In Roberts & Wolfskill Tract (map No 3 orig sub map filed of record in the office of the Recorder of Alameda Co lot 1 blk W 1394 14 76

59220 Idora Park Company—In Roberts & Wolfskill Tract (map No 3) orig sub, map filed of record in the office of the Recorder of Alameda Co, lot 2, blk W-1394 14 75

59232 W W Douglas—In Roberts & Wolfskill Tract (map No 3) orig sub, map filed of record in the office of the Recorder of Alameda Co lots 3 and 4 blk W-1394 6 33

59234 W W Douglas—In Roberts & Wolfskill Tract (map No 3) orig sub map filed of record in the office of the Recorder of Alameda Co, lots 5 7, 8, blk W-1394 7 47

BLOCK 1395

59248 Mary G Ryan—In map of Lloyd's Key Route Addition map filed of record in the office of the Recorder of Alameda Co, lot 14 blk 1395 and imps 12 98

BLOCK 1398

59274 H Haynes—In map of Claremont Home Tract map filed of record in the office of the Recorder of Alameda Co lot 41 blk 1398 7 63

59280 Annie Mathews—In map of Claremont Home Tract, map filed of record in the office of the Recorder of Alameda Co lot 28 blk 1398 5 85

BLOCK 1399

59298 T C McKay—In Roberts & Wolfskill Tract (Map No 3) orig sub map filed of record in the office of the Recorder of Alameda Co lot 8, blk X 1399 7 63

BLOCK 1400

59317 Frances I Tallott In Roberts & Wolfskill Tract (Map No 3) orig sub map filed of record in the office of the Recorder of Alameda Co w 30 ft of e 50 ft of lots 10 and 11 blk X 1400 and imps 20 11

59317 Frances I Tallott Pers prop 2 40

BLOCK 1401

59332 Frank Gilli—In Roberts & Wolfskill Tract (Map No 3) orig sub map filed of record in the office of the Recorder of Alameda Co w [illegible] ft of e 50 ft of lot [illegible] blk L 1401 4 07

BLOCK 1402

59343 Mary A Waters—In Santa Fe Tract No [illegible] map filed of record in the office of the Recorder of Alameda Co lot 2? blk 1402 5 19

59372 C I Fowler—In Santa Fe Tract No [illegible] map filed of record in the office of the Recorder of Alameda Co lot 14 blk 1402 7 1?

BLOCK 1403

59393 Emilie Braum—Mortgagee's interest in Claremont Ave Tract (revised) map filed of record in the office of the Recorder of Alameda Co lot 1 blk D 1403 11 84

59394 T I Brown Mortgagee's interest Claremont Avenue Tract (revised) map filed of record in the office of the Recorder of Alameda Co lot 1? blk D 1403 4 73

59408 R [illegible] Harris—Claremont Avenue Tract (revised) map filed of record in the office of the Recorder of Alameda Co e 37½ ft of lot 11 blk D 1403 9 41

BLOCK 1404

59419 Rosa Angulo—Claremont Avenue Tract (revised) map filed of record in the office of the Recorder of Alameda Co lot ? blk C 1404 and imps 16 57

59427 Ellen Johns Claremont Avenue Tract (revised) map filed of record in the office of the Recorder of Alameda Co lot 39 blk C 1404 and imps 18 3?

59432 G L Dickinson—Claremont Avenue Tract (revised) map filed of record in the office of the Recorder of Alameda Co s 10 ft of lot ? blk C 1404 and imps 20 10

59432 G L Dickinson Claremont Avenue Tract (revised) map filed of record in the office of the Recorder of Alameda Co w 8 ft of lot 4 blk C 1404 5 85

59432 G L Dickinson—Claremont Avenue Tract (revised) map filed of record in the office of the Recorder of Alameda Co w 8 ft of lot 3 blk C 1104 and imps 21 89

59432 G L Dickinson—Claremont Avenue Tract (revised) map filed of record in the office of the Recorder of Alameda Co w 8 ft of n 10 ft of lot 2 blk C 1404 [illegible] 95

BLOCK 1405

59451 Realty Syndicate—Claremont Avenue Tract (revised) map filed of record in the office of the Recorder of Alameda Co lot ?0 blk B 1405 5 95

59454 R Whitehead—Claremont Avenue Tract (revised) map filed of record in the office of the Recorder of Alameda Co w 5 ft of lot 38 and e 2? ft of lot 39 blk B 1405 9 41

59461 David J Thomas—Claremont Avenue Tract (revised) map filed of record in the office of the Recorder of Alameda Co lot [illegible] blk B 1405 5 8?

BLOCK 1406

59484 F R Tarr—Claremont Avenue Tract (revised) map filed of record in the office of the Recorder of Alameda Co lot 4 blk A 1406 6 32

59496 Nellie E Johns—Claremont Avenue Tract (revised) map filed of record in the office of the Recorder of Alameda Co lot 2? and s 10 ft of lot 24 blk A 1406 5 49

59497 C West—Claremont Avenue Tract (revised) map filed of record in the office of the Recorder of Alameda Co lot 26 blk A 1406 1 31

BLOCK 1408

59508 Elizabeth B Keifer Claremont Avenue Tract (revised) map filed of record in the office of the Recorder of Alameda Co lot [illegible] blk E 1408 4 ?6

BLOCK 1410

59558 Charles E Lang—In Fairview Park map filed of record in the office of the Recorder of Alameda Co lot 30 blk 1410 and imps 43 25

BLOCK 1412

59620 Isabel Jansson In Fairview Park map filed of record in the office of the Recorder of Alameda Co lot 16 blk 3 1412 and imps 19 63

59629 Investments Associates—In Fairview Park map filed of record in the office of the Recorder of Alameda Co w 80 ft of lots 1 and 18 blk 3 1412 29 01

59633 Mary A Pitchie—In Fairview Park map filed of record in the office of the Recorder of Alameda Co w [illegible] ft of lots 19 and 20 blk 1412 imps and pers prop 4 30

59658 C T Fish—In Fairview Park map filed of record in the office of the Recorder of Alameda Co lot 11 blk 4 1413 imps and poll tax 1908 4 50

BLOCK 1413

59662 E P Sessions—In Fairview Park map filed of record in the office of the Recorder of Alameda Co e 10 ft of lot 1 and n 3 ft of lot 16 blk 4 1413 and imps 52 18

59668 Lydia V Howe—In Fairview Park map filed of record in the office of the Recorder of Alameda Co lot 3 blk 4 1413 and imps 13 46

59670 W Anderson—In Fairview Park map filed of record in the office of the Recorder of Alameda Co lot 1 blk 4 1413 8 82

BLOCK 1414

59706 Mary I Hummer—In Fairview Park map filed of record in the office of the Recorder of Alameda Co lot [illegible] blk 5 1414 and imps 46 18

59706 Mary I Hummer—Pers prop 4 30

59707 Berkeley Development Company—Mortgagee's interest in Fairview Park map filed of record in the office of the Recorder of Alameda Co lot 4 blk 5 1414 11 84

59722 H W Dexter—In Fairview Park map filed of record in the office of the Recorder of Alameda Co s 40 ft of lot 2? blk 5 1414 12 99

59723 B F Brunk—In Fairview Park map filed of record in the office of the Recorder of Alameda Co n 10 ft of lot 22 and s 30 ft of lot 23, blk 5 1414 and imps 18 79

59733 W G Wallace—Mortgagee's interest in Fairview Park map filed of record in the office of the Recorder of Alameda Co n 40 ft of lot 31 blk 5 1414 19 63

59737 Julia P Wharton—In Fairview Park map filed of record in the office of the Recorder of Alameda Co s 30 ft of lot 32 and n 10 ft of lot 31 blk 5 1414 and imps 34 36

BLOCK 1415

59763 E A Holmes—Mortgagee's interest in University Park map filed of record in the office of the Recorder of Alameda Co lot 1? blk B 1415 5 60

59767 G H Haight—In University Park map filed of record in the office of the Recorder of Alameda Co lot 22 blk B 1415 and imps 25 ?3

59767 G H Haight—In University Park map filed of record in the office of the Recorder of Alameda Co w 10 86 100 ft of lot 23 blk B 1415 and imps 19 33

59783 Hattie F Wilson—In University Park map filed of record in the office of the Recorder of Alameda Co lot 1? blk B 1415 and imps 27 23

59783 Hattie F Wilson Pers prop 2 40

59792 W F Pfeiffer In University Park map filed of record in the office of the Recorder of Alameda Co lot [illegible] blk B 1415 imps and poll tax 1908 4 50

BLOCK 1416

59802 C Grange In University Park map filed of record in the office of the Recorder of Alameda Co lot 1? blk A 1416 imps and poll tax 1908 4 ?0

59814 Ellen F Smith—In Moler Tract map filed of record in the office of the Recorder of Alameda Co lot 6 blk 1416 and imps 7 14

BLOCK 14[illegible]

59895 Peter Frederickson In A J Snyder's Sub of Telegraph Avenue Property map filed of record in the office of the Recorder of Alameda Co lot 1 blk 14? and imps 32 58

BLOCK 14[illegible]

59?81 Della C Marsel In Property of Della Hanratty map filed of record in the office of the Recorder of Alameda Co lot [illegible] blk 1424 11 19

59889 Abel Ruest In Map of the Hindy Tract map filed of record in the office of the Recorder of Alameda Co lot 11 blk 14? and imps 18 33

59909 Ida M Vowels—Mortgagee's interest in Map of Alcatraz Tract map filed of record in the office of the Recorder of Alameda Co lot ? blk 1424 3 4?

BLOCK 14[illegible]

59911 John I Stewart—In Fairfield map filed of record in the office of the Recorder of Alameda Co lot 28 blk 142? and imps 20 10

59927 D I Murphy—Mortgagee's interest in Map of Idora Park Tract map filed of record in the office of the Recorder of Alameda Co lot 11 blk 1425 5 ?6

59934 Helen K Johnson In Fairfield map filed of record in the office of the Recorder of Alameda Co lot 9 blk 14? 5 19

59934 Helen K Johnson In Fairfield map filed of record in the office of the Recorder of Alameda Co lot 1 blk 14 5 ?0

59949 N [illegible] M Drake In Fairfield map filed of record in the office of the Recorder of Alameda Co e 5 ft of lot 14 and w [illegible] ft of lot [illegible] blk 14? and imps [illegible] 99

BLOCK 1426

59968 T J Kinsra In Map of Idora Park Tract map filed of record in the office of the Recorder of Alameda Co lot 20 blk 14?? imps and poll tax 1908 4 50

59979 Francis Thomas—In Map of Idora Park map filed of record in the office of the Recorder of Alameda Co w [illegible] ft of lot 48 and s 1? ft of lot 47 blk 1426 and imps 10 45

BLOCK 1428

60040 H D Irwin—In Map of Berkeley Park map filed of record in the office of the Recorder of Alameda Co a triangular pce of ld beg at a point on the e line of Whitney st 120 ft s fm s of charter line of Berkeley s 11? ft [illegible] to a point th w at [illegible] to Whitney st and point of beg por of lot 12 blk 1428 2 28

6004? Jeremiah A Sullivan In Map of Edgewood Park map filed of record in the office of the Recorder of Alameda Co lot [illegible] blk 1428 18 33

6004? Jeremiah A Sullivan In Map of Edgewood Park map filed of record in the office of the Recorder of Alameda Co lot 18 blk 1428 and imps [illegible]

60044 Paul Fuller In Map of Edgewood Park map filed of record in the office of the Recorder of Alameda Co lot 19 blk 1428 and imps 12 58

BLOCK 1430

60071 L Laubscher—In Map of Blocks 3 and 4 Berkeley Park map filed of record in the office of the Recorder of Alameda Co lot 1 blk [illegible] 1430 and imps 2 [illegible]

60071 L Laubscher—Pers prop 2 40

BLOCK 1432

60092 Ralph Young (Administrator)—In Vincente Peralta Reserve map filed of record in the office of the Recorder of Alameda Co pce of ld beg at a point on the n line of Alcatraz ave 40 ft e fm John Villa [illegible] th [illegible] 4? ft by 1?0 ft [illegible] por of blk 1432 19

60099 J [illegible] In Vincente Peralta Reserve map filed of record in the office of the Recorder of Alameda Co pce of ld beg at a point on the n line of Alcatraz ave [illegible] ft w from [illegible] th w 90 ft by 40 ft more or less por of blk 1432 imps and poll tax 1908 4 50

BLOCK 1433

60127 George S Wall—In Santa Fe Tract No 5 map filed of record in the office of the Recorder of Alameda Co w 3? ft of lot 1 and [illegible] ft of lot 14 blk [illegible] 1433 and imps 2 62

BLOCK 1435

60159 Alexander Murdock Mortgagee's interest in Peralta Park map filed of record in the office of the Recorder of Alameda Co lot 19 blk J 1435 3 09

BLOCK 1441

60221 S H Dinsmore In Crawford Tract map filed of record in the office of the Recorder of Alameda Co lots [illegible] and [illegible] blk H 1441 and imps 43 28

BLOCK 1442

60254 Susan F Jones—In Crawford Tract map filed of record in the office of the Recorder of Alameda Co e 40 ft of lot 13 blk G 1442 [illegible] 63

60260 F C [illegible]ner—In Butler Tract (Amended Map) map filed of record in the office of the Recorder of Alameda Co lot [illegible] blk [illegible] 1442 3 83

60274 Jennie F Houghton In Butler Tract (Amended Map) map filed of record in the office of the Recorder of Alameda Co lot 2? blk [illegible] 1442 7 63

BLOCK 1444

60313 Emma Crawford In Crawford Tract map filed of record in the office of the Recorder of Alameda Co lot 16 blk B 1444 4 66

6033? G R Crawford—In Crawford Tract map filed of record in the office of the Recorder of Alameda Co lot 3? blk B-1444 3 83

60331 G R Crawford—In Crawford Tract map filed of record in the office of the Recorder of Alameda Co lot 33 blk B 1444 3 ?2

60331 G R Crawford—In Crawford Tract map filed of record in the office of the Recorder of Alameda Co lot 34 blk B-1444 3 83

60331 G R Crawford—In Crawford Tract map filed of record in the office of the Recorder of

Alameda Co, lot 35, blk B-1444 . 8 83

BLOCK 1445

60337 Baldonera Perez—In Herzog Tract (Subdivision) map filed of record in the office of the Recorder of Alameda Co, lot 20 blk 9-1445 and imps 16 54

60337 Baldonera Perez—Pers prop 2 40

BLOCK 1446

60347 California Oregon and Washington Home Building Association — In Herzog Tract (Subdivision) map filed of record in the office of the Recorder of Alameda Co w 34 ft of lots 5 to 7 blk 10-1446 and imps 21 88

60354 Carrie B Lanoregan—Mortgagee's interest in Herzog Tract (Subdivision) map filed of record in the office of the Recorder of Alameda Co lot 8 blk 10-1446 3 74

BLOCK 1447

60373 P H and Caroline Haller—In Herzog Tract (Subdivision) map filed of record in the office of the Recorder of Alameda Co lot 8 blk 11 1447 and imps 23 68

60387 F W Dooley—In Herzog Tract (Subdivision) map filed of record in the office of the Recorder of Alameda Co lot 24, blk 11 1447 7 63

BLOCK 1448

60390 Ira M Cole—In Rock Island Tract map filed of record in the office of the Recorder of Alameda Co lot 66 blk 1448 and imps 5 49

BLOCK 1453

60477 Alice K Burnett—In Rock Island Tract map filed of record in the office of the Recorder of Alameda Co e 30 ft of lot 12 blk 1453 imps and pers prop 2 40

BLOCK 1463

60572 Belle Conery—In John Doyle Tract map filed of record in the office of the Recorder of Alameda Co n 25 ft of lot 5 and 6 blk C 1463 and imps 4 06

BLOCK 1465

60591 Martha A Farrow In Map of Klinknerville Tract map filed of record in the office of the Recorder of Alameda Co e ½ of lot 9 blk 4 1465 and imps 5 49

60601 P Perez—In Map of Klinknerville Tract map filed of record in the office of the Recorder of Alameda Co s 10 51-100 ft of lot 18 blk 4 1465 2 99

BLOCK 1466

60603 Pierre Locassil—In Landregan Tract map filed of record in the office of the Recorder of Alameda Co w 16 ft of lot 3 and e 17 ft of lot 4, blk 2 1466 4 06

BLOCK 1467

60625 Tillie R Speir—Mortgagee's interest in Landregan Tract map filed of record in the office of the Recorder of Alameda Co lots 13 to 18 inc, blk 11-1467 4 06

BLOCK 1468

BLOCK 1505

60636 Frank E Frey—In Maxwell Tract map filed of record in the office of the Recorder of Alameda Co lot 106 blk 1505 6 32

60636 Frank E Frey—In Maxwell Tract map filed of record in the office of the Recorder of Alameda Co lot 107 blk 1505 5 49

BLOCK 1514

60664 M Goodwin—In Villa Homestead map filed of record in the office of the Recorder of Alameda Co lot 7 blk 4 1514 9 41

BLOCK 1515

60668 George Robbins—Mortgagee's interest in Potts Tract (Map No 3) map filed of record in the office of the Recorder of Alameda Co e ½ of lot 21 blk 1515 4 07

BLOCK 1527

60694 J M Johnson—Mortgagee's interest in Map of the Point Tract map filed of record in the office of the Recorder of Alameda Co lot 7 blk 15 [illegible] 5 49

TOWN OF PLEASANTON—IN NEAL'S PLAN OF PLEASANTON

62753 Central Pacific Railroad Company—In Neal's Plan of Pleasanton, map filed of record in the office of the Recorder of Alameda Co tract of ld on the e side of right of way of Central Pacific Railroad Company lying bet Minnie and Abbie sts being 818-10 ft on the right of way by 100 ft e to First st blk 6 6 60

62533 Central Pacific Railroad Company—In Neal's Plan of Pleasanton map filed of record in the office of the Recorder of Alameda Co tract of ld lying on e side of right of way of Central Pacific Railroad Company lying bet Abbie and Angela sts being 310 ft on the right of way by 100 ft e to First st blk 7 2 79

62533 Central Pacific Railroad Company—In Neal's Plan of Pleasanton map filed of record in the office of the Recorder of Alameda Co tract of ld lying on the e side of right of way of Central Pacific Railroad Company lying bet Angela and Neal sts being 318 6 10 ft on the right of way by 100 ft e to First st blk 8 2 79

62533 Central Pacific Railroad Company—In Neal's Plan of Pleasanton map filed of record in the office of the Recorder of Alameda Co tract of ld lying on the easterly side of right of way of Central Pacific Railroad Company lying between Neal st and the s line of plot 3 being 405 6 10 ft on the right of way by 100 ft e to First st blk 9 3 57

IN RANCHO EL VALLE DE SAN JOSE

62749 J W Silver—In Rancho El Valle do San Jose map filed of record in the office of the Recorder of Alameda Co tract of land bounded n by land of Lou Branchi e by county road No 2078 s by land of Madson w by land of Manuel P Rosa por of plot 15 blk 11—50 100 acres and imps 4 59

IN NEVIS TRACT PLEASANTON.

62825 Juanita B Biddle—In Nevis Tract Pleasanton in re sub of lots 31 to 37 and por lot 96 map filed of record in the office of the Recorder of Alameda Co lot 4 blk 116 and imps 11 93

IN SAN LEANDRO

63541 Arthur J Frias—San Leandro map filed of record in the office of the Recorder of Alameda Co lot D blk 9 and imps poll tax 1908 4 07

63548 Guadaloupe Rego wife of Auguste — San Leandro map filed of record in the office of the Recorder of Alameda Co lots I and J blk 9 and imps 4 41

63549 J S Oliveira—Mortgagee's interest San Leandro map filed of record in the office of the Recorder of Alameda Co lots I and J blk 9 13 89

63550 L Da Rosa Peidreira San Leandro map filed of record in the office of the Recorder of Alameda Co lot K blk 9 and imps 59

63621 Angelos Enos Estate of—San Leandro map filed of record in the office of the Recorder of Alameda Co lot H e 50 ft of lot G n 141 of lots I J K blk 22 and imps 8 70

63628 John Silva Netto—San Leandro map filed of record in the office of the Recorder of Alameda Co lot H blk 29 2 12

63656 Andrea P Brizzolara—San Leandro map filed of record in the office of the Recorder of Alameda Co s 100 ft of lots M and N blk 23 11 76

63686 Henry P Thornton—In San Leandro map filed of record in the office of the Recorder of Alameda Co lots B C D E F G H J K L M and N blk 45 12 2

63687 Jose Cunha—In San Leandro map filed of record in the office of the Recorder of Alameda Co fraction of lots A B, H and I blk 46, and imps 5 36

63691 California Peerless Stone Tile and Plaster Company — San Leandro map filed of record in the office of the Recorder of Alameda Co, lots I J K s ½ of lot H, blk 47 and imps 42 96

63691 California Peerless Stone Tile and Plaster Company—Pers prop 19 90

63718 Maria Ignacio Fortado — San Leandro map filed of record in the office of the Recorder of Alameda Co, w 75 ft of lot B blk 55 2 24

63716 Maria Ignacio Fortado — San Leandro map filed of record in the office of the Recorder of Alameda Co lots F N w 25 ft of lots E M w 75 ft of lot G blk 56 and imps 12 64

63716 Maria Ignacio Fortado — Pers prop 1 42

63724 Maria Ignacio Fortado — San Leandro map filed of record in the office of the Recorder of Alameda Co n 17 ft of lots F G N blk 57 2 24

63726 Manuel Yda Silva—In San Leandro map filed of record in the office of the Recorder of Alameda Co s ½ of lot E ne 35 ft of lot F blk 57 3 97

63739 State Savings Bank—In San Leandro map filed of record in the office of the Recorder of Alameda Co n 12½ ft of lots A B, blk 59 and imps 8 18

63741 Anna Silva—In San Leandro map filed of record in the office of the Recorder of Alameda Co lot D fraction of lot E blk 59 and imps 6 57

63741 Anna Silva—Pers prop 1 42

63775 Joseph Hensel r—San Leandro map filed of record in the office of the Recorder of Alameda Co n 6 ft of lots D E F blk 66 imps and poll tax 1908 4 50

63800 Frank Silva—In Dabner's Addition map filed of record in the office of the Recorder of Alameda Co pce of ld beg at a pt on the s line of Lane st 1 3 ft e fm Dabner st th e 140 ft s 3 ft w 130 ft n 88 ft to beg por of blk B 81 imps and poll tax 1908 4 50

63827 Ann Fraga—In Smith's Subdivision map filed of record in the office of the Recorder of Alameda Co lot 27 blk 83 and imps 2 52

63872 Joe Vita—In Smith's Subdivision map filed of record in the office of the Recorder of Alameda Co lot 62 blk 81 and imps 82

63960 Joseph Duarte — In Heruma Tract map filed of record in the office of the Recorder of Alameda Co lots 102, 131 blk 113 and imps 54

63984 C F H Lieckman—In Cherry Lynn Tract map filed of record in the office of the Recorder of Alameda Co lot 19 blk 4 117 and imps 2 97

64016 C H Gray—Mortgagee's interest pce of ld beg at a point on the w line of Hayward av about 480 ft nw from pt the road th nw 157 87 100 ft w about 12 ft th s about 11 18 100 ft to beg por of blk 18 except nw por s 62 degrees w 1 s 28 degrees e 50 s 62 degrees e 137 n 47 degrees w to beg 21 76

64071 Fred Hagel Pce of ld beg at a point where Hayward av intersects se line of land of J Nunez s 62 degrees w 1 s 28 degrees e 50 s 62 degrees e 137 n 47 degrees w to beg por of blk 18 and imps cont'g 1 acre 19 56

64021 Fred Page Pers prop 2 35

64033 Edward Snyder In Map A Toler's sub of blk A in Orratt's sub of Harlan's Addition map filed of record in the office of the Recorder of Alameda Co lots 7 8 blk A 134 3 03

64033 Edward Snyder—Pers prop 1 42

64059 Allen E Pelton—In Harlan's Addition Back's sub of lot 4 map filed of record in the office of the Recorder of Alameda Co pce of ld beg at the s cor of Castro st and Hayward ave se 54 10 ft sw 17 7 10 ft nw 80 ft ne 98 7 10 ft to beg por of lots 8 and 9 blk 4-1 5 and imps 17 83

64071 W C Estes—Scott's sub of lot 10 in Harlan's Addition map filed of record in the office of the Recorder of Alameda Co lots 8 9 blk 140 imps and pers prop 2 35

64087 F B Clark—Mortgagee's interest in East San Leandro map filed of record in the office of the Recorder of Alameda Co lots 1 2 3 4 and 5 blk 1-159 35 15

64109 Mary A Allison—In East San Leandro map filed of record in the office of the Recorder of Alameda Co lots 20 21 se 18 ft of lots 26 27 blk 3 152 and imps 12 92

64164 A G Terra—In East San Leandro map filed of record in the office of the Recorder of Alameda Co pce of ld beg at a pt on the sw line of Callan ave 337 1 ft w from Pelton st th sw along s line of Callan ave 7 12 ft by 50 ft deep s por of blk 159 imps and poll tax 1908 4 50

64194 T A Hollingran—In East San Leandro map filed of record in the office of the Recorder of Alameda Co pce of ld beg at a point on the nw line of Hayward ave 100 ft se from Ward ave th se 0 ft by 100 ft deep e por of blk 161 and imps 17 48

64226 John Munts—In Estudillo Tract map filed of record in the office of the Recorder of Alameda Co lots 1 2 blk 21 166 and imps 23 90

64226 John Munts—Pers prop 6 04

64227 Henrietta S Herger — In Estudillo Tract map filed of record in the office of the Recorder of Alameda Co lots 3 4 blk 21 166 and imps 21 30

64227 Henrietta S Herger — Pers prop 1 42

64237 Bert Fisher In Estudillo Tract map filed of record in the office of the Recorder of Alameda Co e 11½ ft of lot 1 w 8 10 ft of lot 2 blk 23 168 imps and pers prop 1 43

64382 M G Du Bois—Pce of ld beg at the e cor of Sybil ave and Hayward road th se 372 ft ne 1063 ft th n 208 100 ft th w 70 ft th s 160 4 0 ft w 40 ft n 160 4 0 ft w 360 ft s 160 41 100 ft w 80 ft n 160 4 0 ft w 100 ft s 161 ft w 160 [illegible] ft w 50 ft s 101 w 110 ft n 161 ft w 17½ f to beg por of blk 0 and imps cont'g about [illegible] acres 27 33

64406 M J Ros—In Estudillo Tract map filed of record in the office of the Recorder of Alameda Co pce of ld beg at a point on the e line of Hayward ave 83 100 ft se from Maud ave th ne 207 4 10 ft th s 367 100 ft th ne 140 ft th s 60 ft th w 295 ft th nw 100 ft to pt of beg por of blk 213 and imps 13 50

64412 J A Holing en—M Huff's Addition map filed of record in the office of the Recorder of Alameda Co lots 5 to 6 blk 227 and imps 5 72

64413 W J Lancers — Mortgagee's interest in Huff's Addition map filed of record in the office of the Recorder of Alameda Co lots 5 to 6 blk 227 8 38

64438 Murray H Hurst—Tract of land bounded n and e by County Road No 3358 s by San Leandro Creek and land of Costa, containing por of blk 243 2 24

64441 Jose J Cardoso — In Dutton (Jane) Tract amended map filed of record in the office of the Recorder of Alameda Co tract of land bounded n by County Road No 3358 e by Rosa Vargas s by Dutton ave and County Road No 1513 w by lot 8 por of lot 7 blk 244 and imps 6 97

64476 R and A E Broad—Tract of land bounded n by W H Phillips e by S M M Woodman s by Haas st w by county road por of blk 261 cont'g 2 33-100 acres 10 21

64517 M M Airllar—Tract of land bounded n by ld of Rodrigues, e by land of Dowling et al s by ld of Brogga, w by county road to San Leandro por of blk 322, cont g 10 acres, and imps 53 86

64562 J J Allen—In Broadmoor map filed of record in the office of the Recorder of Alameda Co lot 3, blk 10 335, and imps 26 49

64563 Harry T Buckley—In Broadmoor map filed of record in the office of the Recorder of Alameda Co lot 16, blk 10 335 and imps 9 40

PIEDMONT

65003 Unknown owners—In Fairview Tract amended map, map filed of record in the office of the Recorder of Alameda Co lot 8 nw ½ of lot 7, blk A 11 93

65028 The Realty Syndicate—In Fairview Tract amended map map filed of record in the office of the Recorder of Alameda Co pce of ld beg at the e cor of Sunny Side ave and Oakland Traction Company th 15 ft by 248 ft deep s por of blk B 11 93

65028 Alice E Voris—In Fairview Tract amended map map filed of record in the office of the Recorder of Alameda Co lot 23 blk C 14 79

65056 Louisa L Cook—In map of Central Piedmont Tract No 4 map filed of record in the office of the Recorder of Alameda Co lot 18 blk R and imps 28 04

65057 Mary E Lynch—Mortgagee's interest in map of Central Piedmont Tract No 4 map filed of record in the office of the Recorder of Alameda Co lot 18 blk R 104 45

65079 G W Boynton—In Piedmont Cable Tract Revised map filed of record in the office of the Recorder of Alameda Co lot 27 and imps 29 10

65128 W G Henshaw—In Bowman Tract map filed of record in the office of the Recorder of Alameda Co pce of ld beg at point 319 10 12 ft ne from e boundary line of Vernal ave th ne 321 8 12 ft se 399 ft sw 550 ft nw 174 12 ft nw 149 6-12 ft sw 255 9 5/6 12 ft to beg por of lot 9 blk B 4 80 100 acres 107 23

65162 C F H Wiedersheim—In Lincoln Park map filed of record in the office of the Recorder of Alameda Co lot 6 blk A 14 80

65162 C F H Wiedersheim—In Lincoln Park map filed of record in the office of the Recorder of Alameda Co lot 7 blk A and imps 29 09

65162 C F H Wiedersheim—In Lincoln Park map filed of record in the office of the Recorder of Alameda Co lot 8 blk A 14 80

65163 Louis E and Agnes R Richardson — In Lincoln Park map filed of record in the office of the Recorder of Alameda Co lots 9-10 n ½ of lot 11 blk A 11 17

65223 Seward M Dodge—In Sather Tract map filed of record in the office of the Recorder of Alameda Co s 32 ft of lot 8 n 8 ft of lot 9 blk A and imps 19 98

65223 Seward M Dodge—Pers prop 9 65

65225 Neal J McKeon—In Sather Tract map filed of record in the office of the Recorder of Alameda Co s 26 78 100 ft of lot 10 lot 11 and ne 21 ft of lot 12 blk A and imps 21 84

65257 Emma Degrasso — In Sather Tract map filed of record in the office of the Recorder of Alameda Co lot 6 blk C and imps 16 10

65266 J B Pownall—In Sather Tract map filed of record in the office of the Recorder of Alameda Co lot 33 blk C and imps 27 84

65266 J B Pownall In Sather Tract map filed of record in the office of the Recorder of Alameda Co nw 10 ft of lot 32 blk C 1 83

65273 Benjamin L Powns—In Sather Tract map filed of record in the office of the Recorder of Alameda Co lot 8 blk C and imps 13 8

65293 John Dunstan—In Glen Echo Tract Map No 3 Sub of lots 20 21 22 map filed of record in the office of the Recorder of Alameda Co lot 2 N poll tax 1908 4 50

65300 Annie M Cowan—In Glen Echo Tract Map No 3 map filed of record in the office of the Recorder of Alameda Co pce of ld beg at a point on the se line of Rose ave 292 55 100 ft ne from Echo ave th ne 50 ft by 150 ft deep se por of lot 22 8 70

65366 Maud Russel—In Terminal Tract map filed of record in the office of the Recorder of Alameda Co lot 3 blk B and imps 35 [illegible]

65366 Maud Russell—In Terminal Tract map filed of record in the office of the Recorder of Alameda Co lot 4 blk B 3 84

65379 Sophie Franneder—In Piedmont Tract map filed of record in the office of the Recorder of Alameda Co lot 24 and imps 29 87

65382 W G Henshaw—In Piedmont Tract map filed of record in the office of the Recorder of Alameda Co lot 30 11 17

65398 J J Perry and D Louis King—in Piedmont Tract map filed of record in the office of the Recorder of Alameda Co lot 58 and imps 4 57

65420 Andrew Park—In Map of Central Piedmont Tract map filed of record in the office of the Recorder of Alameda Co lot 11 blk A and imps 107 0

65428 Mary I Eccleston—In Map of Central Piedmont Tract map filed of record in the office of the Recorder of Alameda Co lot 8 blk A and imps 43 19

65442 Piedmont Building Association—Mortgagee's interest in Map of Central Piedmont Tract map filed of record in the office of the Recorder of Alameda Co lot 8 blk B 33 25

65477 Mary S Bond—In Map of Central Piedmont Tract map filed of record in the office of the Recorder of Alameda Co s 21 ft of lot 19 n 24 ft of lot 20 blk D 37 67

65476 William G Lodge—In Map of Central Piedmont Tract map filed of record in the office of the Recorder of Alameda Co s 9 ft of lot 20 n 41 ft of lot 21 blk D and imps 125 90

65483 Piedmont Building Association — Mortgagee's interest in Map of Central Piedmont Tract map filed of record in the office of the Recorder of Alameda Co lot 3 blk F 31 19

65491 Piedmont Building Association — Mortgagee's interest in Map of Central Piedmont Tract map filed of record in the office of the Recorder of Alameda Co lot 9 Blk F 16 51

65506 Charles T Rodolph—In Map of Central Piedmont Tract map filed of record in the office of the Recorder of Alameda Co lot 1 blk G and imps 86 26

65506 Charles T Rodolph—In Map of Central Piedmont Tract map filed of record in the office of the Recorder of Alameda Co lot 2 blk G and imps 91 99

65506 Charles T Rodolph—In Map of Central Piedmont Tract map filed of record in the office of the Recorder of Alameda Co lot 3 blk G, and imps 83 40

65508 Elizabeth Chambers—In Map of Central Piedmont Tract map filed of record in the office of the Recorder of Alameda Co lot 7 blk G 11 42

65509 Piedmont Building Association—Mortgagee's interest in Map of Central Piedmont Tract map filed of record in the office of the Recorder of Alameda Co lot 7 blk G 23 90

65515 E H Merrill—In Map of Central Piedmont Tract map filed of record in the office of the Recorder of Alameda Co sw 173 11-12 ft of lot 14 blk G 22 60

65523 O A Wilson—In Map of Central Piedmont Tract, map filed of record in the office of the Recorder of Alameda Co lot 22 blk G and imps, s ½ of lot 23 blk G 52 41

65537 Geraldine S Lackie—In Map of Central Piedmont Tract, map filed of record in the office of the Recorder of Alameda Co lot 6 s [illegible] ft of lot 7 blk H and imp 111 99

65537 Geraldine S Lackie—Pers prop 9 66

65541 Charles W Dickey—In Map of Central Piedmont Tract, map filed of record in the office of the Recorder of Alameda Co w 84 49 100 ft of lot 18 blk H, and imps 40 01

65541 Charles W Dickey—Pers prop 6 60

65542 F A Leach Jr—Mortgagee's interest in Map of Central Piedmont Tract, map filed of record in the office of the Recorder of Alameda Co w 84 49-100 ft of lot 18, blk H 24 76

65549 Charles M Wiggin—In Map of Central Piedmont Tract, map filed of record in the office of the Recorder of Alameda Co lot 19 blk H 16 61

65562 Florence M Nace—In Map of Central Piedmont Tract, map filed of record in the office of the Recorder of Alameda Co lot 1 blk I 43 39

65565 Nellie C Banzhaaf—In Map of Central Piedmont Tract, map filed of record in the office of the Recorder of Alameda Co s 15 ft of lot 2, n 40 ft of lot 3 blk I 8 39

65566 Monnkott—Mortgagee's interest in Map of Central Piedmont Tract map filed of record in the office of the Recorder of Alameda Co s 15 ft of lot 2 n 40 ft of lot 3 blk I 26 49

65578 C S Girvan—In Map of Central Piedmont Tract, map filed of record in the office of the Recorder of Alameda Co lot 21 blk I and imps 71 36

65595 Realty Syndicate—In Map of Central Piedmont Tract map filed of record in the office of the Recorder of Alameda Co s 10 ft of lot 13 blk J 6 22

65605 Sanford Bennett—In Central Piedmont Tract No 3 map filed of record in the office of the Recorder of Alameda Co lot 6 blk P 2 93

65616 Cornelius Franneder—In Central Piedmont Tract No 3 map filed of record in the office of the Recorder of Alameda Co lot 32 blk P and imps 25 00

65617 Piedmont Building Association — Mortgagee's interest in Central Piedmont Tract No 3 map filed of record in the office of the Recorder of Alameda Co lot 32 blk P 18 70

65622 Ervin Jeffreys—In Central Piedmont Tract No 3 map filed of record in the office of the Recorder of Alameda Co s 40 ft of lot 13 blk P 12 52

65627 E D Bronson—In Map of Central Piedmont Tract map filed of record in the office of the Recorder of Alameda Co lot 3 blk K 13 84

65667 F W Summers—In Central Piedmont Tract No 2 map filed of record in the office of the Recorder of Alameda Co lot 17 blk M 15 83

65677 Minnie V Penberthy—In Central Piedmont Tract No 2 map filed of record in the office of the Recorder of Alameda Co lot 4 blk N and imps 34 29

65677 Minnie V Penberthy—Pers prop 15 75

65687 P N Hinrahan—In Central Piedmont Tract No 2 map filed of record in the office of the Recorder of Alameda Co lot 6 blk O 29 09

65694 Piedmont Building Association—In Central Piedmont Tract No 2 map filed of record in the office of the Recorder of Alameda Co w 50 ft of lot 14 blk O 29 08

65714 Piedmont Building Association—In Amended Map of Alta Piedmont Tract map filed of record in the office of the Recorder of Alameda Co lot 21 2 19

65715 Wickham Havens — Mortgagee's interest in Amended Map of Alta Piedmont Tract map filed of record in the office of the Recorder of Alameda Co lot 21 17 48

65727 Charles M Wiggin — In Amended Map of Alta Piedmont Tract map filed of record in the office of the Recorder of Alameda Co lot 15 13 84

65744 Mamie W West—In Amended Map of Alta Piedmont Tract map filed of record in the office of the Recorder of Alameda Co w 40 ft of lot 62 23 37

65744 Mamie W West—In Amended Map of Alta Piedmont Tract map filed of record in the office of the Recorder of Alameda Co e 10 ft of lot 63 8 90

65753 H H Van Duzen—In Amended Map of Alta Piedmont Tract map filed of record in the office of the Recorder of Alameda Co lot 64 27 18

65787 P A Becker—In Amended Map of Alta Piedmont Tract Map filed of record in the office of the Recorder of Alameda Co lot 10 imps pers prop and poll tax 1908 10 60

65819 Wickham Havens—In Alta Heights map filed of record in the office of the Recorder of Alameda Co lot 13 23 36

65820 Walter H Liement—In Alta Heights map filed of record in the office of the Recorder of Alameda Co lot 8 23 36

65839 Paul B Henley—In Map of the Park View Tract map filed of record in the office of the Recorder of Alameda Co lot 3 except por assessed to Rodolph 26 24

65859 Susan A McKee—In Map of Park View Tract No 2 map filed of record in the office of the Recorder of Alameda Co lot 11 10 63

65861 Mary A McKee—In Map of Park View Tract No 2 map filed of record in the office of the Recorder of Alameda Co lot 12 29 09

65862 Nina L Ingens—In Map of Park View Tract No 2 map filed of record in the office of the Recorder of Alameda Co n ½ lot 10 17 65

65872 Grace N Pecke—In Map of Park View Tract No 2 map filed of record in the office of the Recorder of Alameda Co lot 16 except portion assessed to Piedmont Building Association 12 52

65908 Wickham Havens—In Map of Park View Tract No 2 map filed of record in the office of the Recorder of Alameda Co lot 64 26 23

65917 Thornhill Carmany—In Map of Park View Tract No 2 map filed of record in the office of the Recorder of Alameda Co lot 6 10 63

65936 Warren F and O S Ever—In Piedmont Park map filed of record in the office of the Recorder of Alameda Co n 50 ft of lot 3 blk 4 and imps 85 38

65942 Ruth B Nickel—In Piedmont Park map filed of record in the office of the Recorder of Alameda Co e 41 ft of w 82 ft of lot 10 blk 4, and imps 25 85

65944 Houghton Company—Mortgagee's interest in Piedmont Park map filed of record in the office of the Recorder of Alameda Co, w 41 ft of lot 10 blk 4 28 52

65945 Karl H Nickel—In Piedmont Park map filed of record in the office of the Recorder of Alameda Co w 10 ft of e 100 ft of lot 10 blk 4 1 84

65952 Ethel P Soule—In Piedmont Park map filed of record in the office of the Recorder of Alameda Co e 15 ft of lot 10 blk 5 and imps 43 39

65998 Earl B Henley—In Piedmont Park map filed of record in the office of the Recorder of Alameda Co pce of ld beg nw cor of lot 3 Park View Tract th nw 9 81 100 ft ne 29 47 100 ft sw 2 43-100 ft por of lot 1 blk C 3 36

66042 Matilda C Hender—n Map of Piedmont Vista Tract, map filed of record in the office of the Recorder of Alameda Co, lot 7, blk A 8 50

66061 Herbert Smith—In Map of Piedmont Vista Tract, map filed of record in the office of the Recorder of Alameda Co lot 27 blk C 2 57

66062 Realty Syndicate—Mortgagee's interest in Map of Piedmont Vista Tract, map filed of record in the office of the Recorder of Alameda Co lot 27 blk C 21 29

66071 C H Lucas—In Map of Piedmont Vista Tract map filed of record in the office of the Recorder of Alameda Co, lot 18 blk C 2 84

66081 Carl Jacobsen—In Map of Piedmont Vista Tract map filed of record in the office of the Recorder of Alameda Co lot 9 except ne 45 ft, blk D 7 77

66084 Carl Jacobsen—In Map of Piedmont Vista Tract map filed of record in the office of the Recorder of Alameda Co all except ne 45 ft of lot 10 s 8 ft of except ne 45 ft of lot 11 blk D 2 32

66088 Realty Syndicate — Mortgagee's interest in Map of Piedmont Vista Tract map filed of record in the office of the Recorder of Alameda Co lots 2-4 blk D 36 88

66091 W H Biddle—In Map of Piedmont Vista Tract map filed of record in the office of the Recorder of Alameda Co n 36 ft of lot 24 blk E 2 07

66098 Hattie Owen—In Map of Piedmont Vista Tract map filed of record in the office of the Recorder of Alameda Co ne 28 87 100 ft of lots 22 and 23 ne 28 87 100 ft of nw 14 ft of lot 24 blk E 23 36

66110 California Home Building and Loan Company (a corporation)—In Map of Piedmont Vista Tract map filed of record in the office of the Recorder of Alameda Co lot 20 blk F 11 17

66110 California Home Building and Loan Company (a corporation)—In Map of Piedmont Vista Tract map filed of record in the office of the Recorder of Alameda Co lot 21 blk E 11 17

66120 Anna L Richardson — In Re-Sub of Lots 18 to 27 of the Crocker Tract map filed of record in the office of the Recorder of Alameda Co e 56 ft of lot 16 3 36

66149 H W Phelps — In Crocker Tract map filed of record in the office of the Recorder of Alameda Co lot 125 32 52

66149 H W Phelps — In Crocker Tract map filed of record in the office of the Recorder of Alameda Co lot 126 33 85

66149 W H Phelps — In Crocker Tract map filed of record in the office of the Recorder of Alameda Co lot 127 33 85

66149 W H Phelps — In Crocker Tract map filed of record in the office of the Recorder of Alameda Co lot 128 32 52

66149 W H Phelps — In Crocker Tract map filed of record in the office of the Recorder of Alameda Co pce of ld beg at ne cor lot 124 th sw parallel with Lincoln av to King av th nw 20 ft ne to beg por of lots 124 129 5 83

66162 F C Havens — In Crocker Tract map filed of record in the office of the Recorder of Alameda Co s 25 ft more or less of lot 11 17 66

66162 F C Havens — In Crocker Tract map filed of record in the office of the Recorder of Alameda Co, n 77½ ft of lot 114 51 96

66162 F C Havens — In Crocker Tract map filed of record in the office of the Recorder of Alameda Co s 25 ft more or less of lot 138 17 65

66162 F C Havens — In Crocker Tract map filed of record in the office of the Recorder of Alameda Co n 77½ ft of lot 139 51 96

OCEAN VIEW

67045 Charlotte Lacey—In Amended Map of Christiania Tract, map filed of record in the office of the Recorder of Alameda Co, lot 44 blk F-2412 1 72

67047 Dr E R Tait—In Amended Map of Christiania Tract map filed of record in the office of the Recorder of Alameda Co lot 45 blk F-2412 1 72

67046 Dr E R Tait—In Amended Map of Christiania Tract, map filed of record in the office of the Recorder of Alameda Co lot 46 blk F 2412 1 72

67071 P J Martina — In Map of North Terrace map filed of record in the office of the Recorder of Alameda Co lots 149 150 blk 24 5 3 11

67073 J Frederick Coles—In Map of North Terrace map filed of Record in the office of the Recorder of Alameda Co lots 143 144 blk 24 3 11

67086 James Strachman — In Map of Key Route Terrace No 2 map filed of record in the office of the Recorder of Alameda Co lot 11 blk 7 2417 9 64

67091 R Whitehead—In Map of Key Route Terrace No 2 map filed of record in the office of the Recorder of Alameda Co lot 19 blk 7 2417 7 28

67093 N B Coghill—In Map of Key Route Terrace No 2 map filed of record in the office of the Recorder of Alameda Co lot 20 blk 7-2417 9 64

67109 Claudia T Schadd—In Map of Key Route Terrace No 2 map filed of record in the office of the Recorder of Alameda Co lot 32 blk 7-2417 4 77

67125 Jesse P Edwards and R L Lord—In Map of Key Route Terrace No 2 map filed of record in the office of the Recorder of Alameda Co, lot 6 blk 1 2424 2 55

67142 Fred McCourtney et al — In Peralta Park Sub of Lots 19 20 21 31 map filed of record in the office of the Recorder of Alameda Co lot 187 Pek 4 2429 3 11

67159 Central Berkeley Land Company—In Map of Key Route Terrace No 2 map filed of record in the office of the Recorder of Alameda Co lot 1 blk 3 2630 9 65

67170 Charles F Bowditch—In Map of Key Route Terrace No 2 map filed of record in the office of the Recorder of Alameda Co lot 2 blk 3 2630 9 64

67171 Ginevra H Wiseman—In Map of Key Route Terrace No 2 map filed of record in the office of the Recorder of Alameda Co lot 23 blk 3-2630 4 91

67172 Central Berkeley Land Company—Mortgagee's interest in Map of Key Route Terrace No 2 map filed of record in the office of the Recorder of Alameda Co lot 23 blk 3-2630 5 25

67173 Samuel P Eastman—In Map of Key Route Terrace No 2, map filed of record in the office of the Recorder of Alameda Co lot 24 blk 3 2630 7 28

67175 Catherine D Burke — In Map of Key Route Terrace No 2, map filed of record in the office of the Recorder of Alameda Co lot 25 blk 3 2630 2 51

67179 Central Berkeley Land Company—In Map of Key Route Terrace No 2 map filed of record in the office of the Recorder of Alameda Co, entire lot 8 blk 8 2630A 31 83

67182 Central Berkeley Land Company—In Map of Key Route Terrace No 2 map filed of record in the office of the Recorder of Alameda Co lot 32 blk 4-2631 4 78

67203 Clinton W Connor—In Map of Key Route Terrace No 2, map filed of record in the office of the Recorder of Alameda Co lot 25 blk 4-2631 4 91

67213 Josephine Kuhen—In Map of Key Route Terrace No 2 map filed of record in the office of the Recorder of Alameda Co, lot 9 blk 5-2632 9 55

67221 A E Milliker—In Map of Key Route Terrace No 2 map filed of record in the office of the Recorder of Alameda Co lot 21 blk 5 2632 2 06

67230 N B Coghill—In Map of Key Route Terrace No 2 map filed of record in the office of the Recorder of Alameda Co, lot 28 blk 5-2632 3 66

67238 Elsie Cramer—In Map of Key Route Terrace No 2 map filed of record in the office of the Recorder of Alameda Co lot 34, blk 5-2632 9 64

67240 Daisy Johnson—In Map of Key Route Terrace No 2 map filed of record in the office of the Recorder of Alameda Co, lot 36 blk 5-2632 9 65

67247 Rose C Harrison—In Map of Key Route Terrace No 2, map filed of record in the office of the Recorder of Alameda Co lot 41 blk 5-2632 2 56

67251 Central Berkeley Land Company—In Map of Key Route Terrace No 2 map filed of record in the office of the Recorder of Alameda Co, lot 12 blk 2 2633 4 77

67256 Ruby Johnson—In map of Key Route Terrace No 2 map filed of record in the office of the Recorder of Alameda Co, lot 14 blk 2 2633 9 64

67271 North Terrace Land Company—In map of North Terrace, map filed of record in the office of the Recorder of Alameda Co lot 119 blk 2634 4 43

67295 North Berkeley Land Company—In amended map of Fairmount Park map filed of record in the office of the Recorder of Alameda Co lot 27 blk 27-2634 5 72

67310 North Berkeley Land Company—In amended map of Fairmount Park map filed of record in the office of the Recorder of Alameda Co lot 20 blk 34 2647 5 72

67310 North Berkeley Land Company—In amended map of Fairmount Park map filed of record in the office of the Recorder of Alameda Co lot 21 blk 34 2647 5 72

67310 North Berkeley Land Company—In amended map of Fairmount Park map filed of record in the office of the Recorder of Alameda Co lot 22 blk 34 2647 5 72

67310 North Berkeley Land Company—In amended map of Fairmount Park map filed of record in the office of the Recorder of Alameda Co lot 23 blk 34 2647 5 72

67354 North Berkeley Land Company—In Regent Park Map No 4 map filed of record in the office of the Recorder of Alameda Co lot 27 blk 10 2658 and imps 6 59

67354 North Berkeley Land Company—In Regent Park Map No 4 map filed of record in the office of the Recorder of Alameda Co lot 28 blk 10 2658 1 72

67359 North Berkeley Land Company—In Regent Park Map No 4 map filed of record in the office of the Recorder of Alameda Co lot [illegible] blk 11 2659 and imps 4 16

67369 North Berkeley Land Company—In Regent Park Map No 4 map filed of record in the office of the Recorder of Alameda Co lot 40 blk 1 2661 and imps 10 93

67369 North Berkeley Land Company—In Regent Park Map No 4 map filed of record in the office of the Recorder of Alameda Co lot 11 blk 1 2661 and imps 18 78

67587 Robert [illegible]—In Tide Lands section 33 township 1 n range 4 w lot 14 6 50 100 acres 20 00

67590 Samuel R Crooks In Tide Lands that portion in Alameda county section 29 township 1 n range 4 w lot 30 10 94

BROOKLYN TOWNSHIP

B

68521 George F Brodiran Piece of land bounded n by land of Hughes e by land of C M Bemen s by [illegible] of Irwin w by Central ave 3 acres 44 10

C

68583 A F Cornwall—Piece of land beg 250 ft se of Central ave and 100 ft n of Huff ave th ne 3 ft by 110 ft se and imps 11 85

D

68589 Lillian Dieves—Undivided ½ interest William J Dieves undivided ½ interest—Piece of land bounded n by county road [illegible] and of McDermott s by Linda Park w by Linda Park (except pce in ne cor 80 ft by 160 ft) 4 50 100 acres and imps 34 50

68592 Lillie Dieves—Pce of ld beg at a pt on the w line of county road to San Leandro at the e cor of land of L and W J Dieves th along county road nw 52 40-100 ft sw 154 3 100 ft se 80 ft [illegible] to beg 20 100 acres and imps 13 29

68604 W M Downing—Pce of land beg on the [illegible] side of Pinneo or Dumuth st [illegible] ft se of Fruitvale ave th se 50 ft by 150 ft ne [illegible] imps 4 76

68614 A W Darling—Pce of land bounded n by Stotts Tract se by county road 1851 sw by land of Rhila nw by land of Stotts and imps 16 71

G

68651 Luigi Ghirardelli—Pce of ld beg at a pt on the sw line of Prescott st [illegible] ft nw from High st th nw 40 ft to California Railroad right of way th along said right of way to Inez Tract th se 46 7 10 ft th e to beg, imps and poll tax 1908 4 50

68728 Union National Bank of Oakland—Piece of land bounded ne by Fruitvale Homestead se by land of [illegible] sw by county road No [illegible] nw by land of De Fremery and imps 10 0[illegible]

M

68770 Osborn J Meads—Pce of land beg at the se cor of Ward st and Pletcher ave th sw [illegible] ft by 150 ft se and imps 11 04

68770 Osborn J Meads—Pers prop 3 [illegible]

68779 Mary J Moss Piece of land bounded n and s by land of Moss e by S[illegible] Tract s by county [illegible] 0 acres also pce of land bounded n by land of Alden [illegible] land of Moss and Stone Tract e by county road w by Moss Tract [illegible] acres and imps 130 67

68788 A S Monteiro—SW ¼ of sw ¼ of sec 26 t 1 s r 3 w 40 acres and imps 31 88

68796 Carrie Ladd Montgomery—Triangular pce of land bounded n by Park Place e and s by land of Mills s and w by Park Place also triangular pce of land bounded n [illegible] s and w by Park Place 2 91

68806 Dennis McCarthy—Piece of land bound n by land of M Carrol et al by Fruitvale ave s by Orchard Tract w by Sausal Creek cont'g 1 50 100 acres imps and poll tax 1908 41 38

68806 Dennis McCarthy—Pers prop 8 61

68807 Evergreen Cemetery Association—Mortgagee's interest in piece of land bounded n by land of M Carrol et al e by Fruitvale ave s by Orchard Tract w by Sausal Creek containing 1½ acres 87 53

N

68825 Abraham Neumann—Pce of ld beg at a pt on the e line of Fruitvale ave 70 ft more or less s from Davis st th s 70 ft by 108 ft deep and imps [illegible] 24

68825 Abraham Neumann — Pers prop 4 55

P

68848 Pacific Cordage Company—Pce of land beg at the most s cor of High St Tract th sw 66 ft se [illegible] 78 100 ft sw [illegible] ft se 420 [illegible] 100 ft ne 320 ft se to Bay ave ne 67 ft more or less nw to beg 3 03 100 acres more or less 16 24

68854 Peter O Peterson — Tract of land lot 13 Sec 36 T 1 s R 3 w 39 50 100 acres and imps 2 62

68854 Peter O Peterson — Tract of land lot 14 Sec 36 T 1 s R 3 w 39 99-100 acres 1 57

68854 Peter O Peterson — Tract of land, lot 15 Sec 36 T 1 s, R 3 w 39 [illegible]-100 acres 1 56

68854 Peter O Peterson — Tract of land lot 16 Sec 36 T 1 s, R 3 w 39 51 100 acres 1 57

68857 Mary E J Pringle—In Tide Lands, lots 9 and 10, Sec 20, T 2 s, R 3 w 40 acres ... 10 19

68870 Peoples Water Company—Lot 3 Sec 17 T 2 s R 2 w, 19 55 100 acres 5 05

68870 Peoples Water Company—Lot 4 Sec 17 T 2 s R 2 w, 16 acres ... 3 91

S

68905 San Francisco Collateral Bank—An undivided ½ interest in a tract of marsh land bounded w and sw by Peralta grant line et al nw [illegible] ne by East Creek containing 40 acres ½ interest being equal to 20 acres 45 94

68919 Eugenia de Santos—Pce of land bounded ne by Central Pacific Railroad s by San Leandro [illegible] w by lands of Mrs L J Parey 50-100 acres 3 91

68924 Grace L Stillwell—Piece of land [illegible] by land of Knell e by Fruitvale ave w by Sausal Creek 2 71 100 acres and imps 312 56

68924 Grace L Stillwell—Pers prop 41 02

68944 L B and A L Stone An undivided [illegible] interest [illegible] F Stone an undivided [illegible] interest in pce of land bounded n by land of Stone and W [illegible] Railway e by land of J F Stone and D[illegible] s by land of J J Haney and Downell w by Central [illegible] Railway [illegible] acres more or less 384 34

68947 E B and A L Stone—In map of lands in partition suit Walker vs Swartz map filed of record in the office of the Recorder of Alameda Co plot [illegible] 76 100 acres 18 16

W

69024 M T Watts—A strip of land [illegible] ft wide by [illegible] 21 ft long [illegible] along Champion st 2 45

69027 L P Whitehouse Piece of land [illegible] County [illegible] by land of [illegible] 1 100 acres and imps 3 16

69033 M H Whitman Piece of ld [illegible] county road 5 ft [illegible] imps 10 21

IN NORTH ALAMEDA TRACT

69086 Antoine [illegible]—In North Alameda Tract map filed of record in the office of the Recorder of Alameda Co lot 4 blk [illegible] imps and poll tax 1908 4 50

69098 Julia Nolan In North Alameda Tract map filed of record in the office of the Recorder of Alameda Co, pce of ld beg at a pt on the sw line of [illegible] st [illegible] 53 100 ft nw fm Lancaster st th nw 25 25 100 ft sw 91 8 100 ft s [illegible] ft n 88 [illegible] ft to beg por lot 4 blk 10 5 41

IN BREED AND BANCROFT'S RESUB OF PORTION OF NORTH ALAMEDA TRACT

69127 A L and Mary C [illegible]—In Breed and Bancroft's Resub of Portion of North Alameda Tract map filed of record in the office of the Recorder of Alameda Co lot [illegible] blk 12 and imps 12 65

69135 Breed and Bancroft—In Breed and Bancroft's Resub of Portion of North Alameda Tract map filed of record in the office of the Recorder of Alameda Co lot [illegible] blk 13 2 62

IN NORTH ALAMEDA TRACT

69148 William C [illegible] — In North Alameda Tract map filed of record in the office of the Recorder of Alameda Co, lot [illegible] blk 12 5 40

69148 William George — In North Alameda Tract map filed of record in the office of the Recorder of Alameda Co lot [illegible] blk 13 5 [illegible]

69166 Hortense S Troy—In North Alameda Tract map filed of record in the office of the Recorder of Alameda Co, lot 31 blk 1 7 09

69165 Hortense S Troy In North Alameda Tract map filed of record in the office of the Recorder of Alameda Co lot [illegible] blk 1 5 14

69166 Hortense S Troy—In North Alameda Tract map filed of record in the office of the Recorder of Alameda Co lot 31 blk 1 5 15

69166 Hortense S Troy—In North Alameda Tract map filed of record in the office of the Recorder of Alameda Co lot 40 blk 1 5 45

69166 Hortense S Troy—In North Alameda Tract map filed of record in the office of the Recorder of Alameda Co lot 41 blk 1 5 45

69166 Hortense S Troy In North Alameda Tract map filed of record in the office of the Recorder of Alameda Co lot 4 blk 1 7 09

69172 Mary Hortense Harmon—In North Alameda Tract map filed of record in the office of the Recorder of Alameda Co [illegible] of blk 16 and imps 56 50

69172 Mary Hortense Harmon—Pers prop 10 83

69228 Kate Lewis—In North Alameda Tract map filed of record in the office of the Recorder of Alameda Co beg at se cor Davis and Park sts th [illegible] 11190 ft along Davis st th sw 135 ft, th nw to Park st th ne 135 5 ft along Park st to beg por of blk 1 26 85

IN NORTH ALAMEDA TRACT, IN SUBDIVISION BLK 23

69231 F S Morrison In North Alameda Tract in Subdivision of blk [illegible] por of City Charter line map filed of record in the office of the Recorder of Alameda Co, lot [illegible] blk 1 5 44

69231 F S Morrison—In North Alameda Tract Subdivision Blk [illegible] map filed of record in the office of the Recorder of Alameda Co lot [illegible] 7 09

69235 [illegible] Davidson In North Alameda Tract in Subdivision Blk [illegible] map filed of record in the office of the Recorder of Alameda Co lot [illegible] blk 3 and imps 6 83

IN NORTH ALAMEDA TRACT

69245 [illegible] — In North Alameda Tract map filed of record in the office of the Recorder of Alameda Co lot [illegible] ft of lot [illegible] blk [illegible] imps and poll tax 1908 4 50

692[illegible] Breed and Bancroft — Mortgagee's interest in North Alameda Tract map filed of record in the office of the Recorder of Alameda Co lot [illegible] 6 49

IN EDEN PARK

69272 Henry M Avery In Eden Park map filed of record in the office of the Recorder of Alameda Co lot [illegible] blk 1 and imps 16 44

69284 Charles H [illegible] In Eden Park map filed of record in the office of the Recorder of Alameda Co n [illegible] ft of lot 1 blk 2 5 81

69285 F A D[illegible]—Mortgagee's interest in Eden Park map filed of record in the office of the Recorder of Alameda Co n [illegible] ft of lot 1 blk 2 53 66

IN MAP OF THE DRAPER TRACT.

69320 Mary J Marks In Map of the Draper Tract map filed of record in the office of the Recorder of Alameda Co all [illegible] charter line and county road No 708 blk 6 8 61

IN OAK TREE FARM TRACT.

69331 Mary J Marks—In Oak Tree Farm Tract map filed of record in the office of the Recorder of Alameda Co [illegible] 21 ft of nw [illegible] ft of ne por of lot [illegible] Draper Tract [illegible] blk P 5 61

69336 Charles How[illegible]—In Oak Tree Farm Tract map filed of record in the office of the Recorder of Alameda Co [illegible] of land bounded n by ld of Aamensen and Stone se by [illegible] of Walters sw by ld of Rowlands and La Coste nw by ld of Aamensen por of lot 3 blk 1 2 18

69430 M L W Curtis—In Oak Tree Farm Tract map filed of record in the office of the Recorder of Alameda Co, pce of ld beg at a pt on the nw 1 of Julia st, 247½

ft sw fm Monroe st, th sw 52½ ft by 161 9-12 ft nw, por of lot 3, blk D, imps and poll tax 1908........ 4 50
69434 W W Chapman—In Oak Tree Farm Tract, map filed of record in the office of the Recorder of Alameda Co, lot 5, blk D, and imps........ 28 40
69435 F G Jones—Mortgagee's interest, in Oak Tree Farm Tract, map filed of record in the office of the Recorder of Alameda Co, lot 5, blk D........ 221 08

IN OAK TREE FARM TRACT, SUB OF LOTS 5 AND 6.

69452 Charles R Roesch—In Oak Tree Farm Tract, Sub of Lots 5 and 6, map filed of record in the office of the Recorder of Alameda Co, lot 16 and nw 20 ft of lot 15, blk E, and imps........ 13 72
69461 F Schroeder—Mortgagee's interest, in Oak Tree Farm Tract, Sub of Lots 5 and 6, map filed of record in the office of the Recorder of Alameda Co, lot 14, nw 10 ft of lot 13 and se 5 ft of lot 15, blk E........ 15 23
69467 N J Bird—Mortgagee's interest, in Oak Tree Farm Tract, map filed of record in the office of the Recorder of Alameda Co, (except por assessed to A C Bird and Peter), lot 1, blk F........ 17 74

IN GHIRARDELLI TRACT.

69513 A P Rudolph—In Ghirardelli Tract, map filed of record in the office of the Recorder of Alameda Co, se 33 ft of nw 67 ft of sw 100 ft of lot 10........ 7 00
69516 E L Dow—In Ghirardelli Tract, map filed of record in the office of the Recorder of Alameda Co, se ½ of lot 11........ 1 97
69525 Frank M. Dreisbach — In Ghirardelli Tract, map filed of record in the office of the Recorder of Alameda Co, sw 45.75 ft of nw 10 ft of lot 14........ 4 76
69533 G P Delphino—In Ghirardelli Tract, map filed of record in the office of the Recorder of Alameda Co, lots 16 and 17........ 7 04
69534 J A Devoto—Mortgagee's interest, in Ghirardelli Tract, map filed of record in the office of the Recorder of Alameda Co, lots 16 and 17........ 12 29
69574 R P Lyng—In Ghirardelli Tract, map filed of record in the office of the Recorder of Alameda Co, piece of ld bd w by Mitchel st, n by ld of Jackson, Morton and Malstrom, e by Sausal creek, s by ld of M M Ford, and imps........ 19 67

IN ORCHARD TRACT.

69608 Alexander D Powers — In Orchard Tract, map filed of record in the office of the Recorder of Alameda Co, lot 21, and imps........ 17 56
69608 Alexander D Powers — In Orchard Tract, map filed of record in the office of the Recorder of Alameda Co, lot 22........ 10 23
69611 E H James—Mortgagee's interest, in Orchard Tract, map filed of record in the office of the Recorder of Alameda Co, se 16 ft of lot 24 and lots 25, 26, 27 and 28........ 17 69

IN KING TRACT.

69620 Henry F Klanenberg—In King Tract, map filed of record in the office of the Recorder of Alameda Co, lot 8, blk A, imps and pers prop........ 4 58
69643 William V Goulart—In King Tract, map filed of record in the office of the Recorder of Alameda Co, lot 7, blk B........ 1 69
69648 William V Goulart—In King Tract, map filed of record in the office of the Recorder of Alameda Co, lot 8, blk B........ 1 68
69658 F L and Mary H Jordan—In King Tract, map filed of record in the office of the Recorder of Alameda Co, lots 3 and 4, blk C, and imps........ 2 27

IN HEALDS 23RD AVE TRACT.

69671 Patrick Corbett—In Healds 23rd Ave Tract, map filed of record in the office of the Recorder of Alameda Co, lot 8, blk A........ 1 63
69686 Pricilla S Berlin—In Healds 23rd Ave Tract, map filed of record in the office of the Recorder of Alameda Co, lot 22, blk A........ 1 62
69686 Pricilla S Berlin—In Healds 23rd Ave Tract, map filed of record in the office of the Recorder of Alameda Co, lot 23, blk A........ 1 63
69691 Fred C Edington and Harvey C Edington—In Healds 23rd Ave Tract, map filed of record in the office of the Recorder of Alameda Co, pce of ld beg at a pt on the nw line of 23rd ave 156 ft sw from e 23rd st, th sw 35 ft by 118 35-100 ft, nw por of lots 10 and 11, blk B, and imps........ 17 43
69721 John A Jacobson—In Healds 23rd Ave Tract, map filed of record in the office of the Recorder of Alameda Co, lot 4, blk D........ 8 16
69721 John A Jacobson—In Healds 23rd Ave Tract, map filed of record in the office of the Recorder of Alameda Co, lot 5, blk D........ 8 16

IN SHUEY ESTATE.

69740 J B Hammel — Mortgagee's interest in Shuey Estate, map filed of record in the office of the Recorder of Alameda Co, pce of ld beg at a pt on the w line of Shuey ave 154 ft s from Huff ave, th s 40 ft by 139 ft w por of lot 1........ 7 95
69744 J E Sweet—In Shuey Estate, map filed of record in the office of the Recorder of Alameda Co, pce of ld beg at a pt on the s line of Huff ave 170 ft w from Shuey ave, th w 39 25-100 ft by 135 ft s por of lot 1, and imps........ 8 15
69755 Robert F Bell—In Shuey Estate, map filed of record in the office of the Recorder of Alameda Co, pce of ld beg at a pt 184 ft s from Huff ave, and 139 ft w from Shuey ave, th w 67 25-100 ft by 90 ft, s por of lots 1 and 2........ 2 10

IN MAP OF THE BLASDEL TRACT.

69771 John A Jacobson—In map of the Blasdel Tract, map filed of record in the office of the Recorder of Alameda Co, lot 11, blk 1, and imps........ 36 15
69771 John A Jacobson—In map of the Blasdel Tract, map filed of record in the office of the Recorder of Alameda Co, except ne 20 ft of se 75 ft of lot 12, blk 1, and except se 75 ft of lot 12, blk 1, and imps........ 23 18
69814 E and Annie Gosch—In map of the Blasdel Tract, map filed of record in the office of the Recorder of Alameda Co, e 33 58-100 ft of lot 17, and e 51 24-100 ft of lot 18, blk 2, and imps........ 18 05
69817 Minnie J Keller—In map of the Blasdel Tract, map filed of record in the office of the Recorder of Alameda Co, except se 33.58 ft of lot 17, blk 2, and imps........ 37 77
69831 Emil Gosch—In map of the Blasdel Tract, map filed of record in the office of the Recorder of Alameda Co, lot 25, blk 2, and imps........ 45 86
69823 Emma H Schultz—In map of Blasdel Tract, map filed of record in the office of the Recorder of Alameda Co, lot 27, blk 2, and imps........ 26 00
69823 Emma H Schultz—In map of Blasdel Tract, map filed of record in the office of the Recorder of Alameda Co, lot 28, blk 2........ 4 76
69845 R O Vandercook—In map of Blasdel Tract, map filed of record in the office of the Recorder of Alameda Co, lot 5, blk 4, and imps........ 29 67
69845 R O Vandercook—Pers prop 3 89
69846 R O Vandercook—In map of Blasdel Tract, map filed of record in the office of the Recorder of Alameda Co, lot 6, blk 4........ 13 49
69846 R O Vandercook—In map of Blasdel Tract, map filed of record in the office of the Recorder of Alameda Co, lot 7, blk 4........ 13 48
69847 Vivian P Vandercook — In map of the Blasdel Tract, map filed of record in the office of the Recorder of Alameda Co, lot 8, blk 4........ 13 46
69847 Vivian P Vandercook — In map of the Blasdel Tract, map filed of record in the office of the Recorder of Alameda Co, lot 9, blk 4........ 13 46
69847 Vivian P Vandercook — In map of the Blasdel Tract, map filed of record in the office of the Recorder of Alameda Co, lot 15, blk 4 10 23
69847 Vivian P Vandercook — In map of the Blasdel Tract, map filed of record in the office of the Recorder of Alameda Co, lot 16, blk 4. 10 23
69847 Vivian P Vandercook — In map of the Blasdel Tract, map filed of record in the office of the Recorder of Alameda Co, lot 17, blk 4. 10 23
69848 Vivian P Vandercook — In map of the Blasdel Tract, map filed of record in the office of the Recorder of Alameda Co, lot 10, blk 4, and imps........ 36 15
69848 Vivian P Vandercook — In map of the Blasdel Tract, map filed of record in the office of the Recorder of Alameda Co, lot 11, blk 4.. 15 09
69848 Vivian P Vandercook — In map of the Blasdel Tract, map filed of record in the office of the Recorder of Alameda Co, lot 14, blk 4.. 10 23
69849 Vivian P Vandercook — In map of the Blasdel Tract, map filed of record in the office of the Recorder of Alameda Co, nw 40 ft of lots 12 and 13, blk 4, and imps........ 57 22
69849 Vivian P Vandercook—Pers prop........ 24 24
69850 Realty Syndicate—In map of the Blasdel Tract, map filed of record in the office of the Recorder of Alameda Co, lot 19, blk 4........ 10 23
69850 Realty Syndicate—In map of the Blasdel Tract, map filed of record in the office of the Recorder of Alameda Co, lot 20, blk 4........ 10 23
69850 Realty Syndicate—In map of the Blasdel Tract, map filed of record in the office of the Recorder of Alameda Co, ne 20 ft of lot 21, blk 4........ 5 37
69852 Vivian P Vandercook — In map of the Blasdel Tract, map filed of record in the office of the Recorder of Alameda Co, ne 80 ft of lots 12 and 13, blk 4........ 15 07
69853 Vivian P Vandercook—In Map of the Blasdel Tract, map filed of record in the office of the Recorder of Alameda Co, lot 18, blk 4........ 10 23
69855 F M Smith—Mortgagee's interest in Map of the Blasdel Tract, map filed of record in the office of the Recorder of Alameda Co, lots 1 to 7 inc and 14 to 22 inc, blk 5........ 19 05
69857 San Francisco Savings Union —In Map of the Blasdel Tract, map filed of record in the office of the Recorder of Alameda Co, n 4.46 ft of lot 1, blk 6........ 3 73
69870 Ernest W Urch—In Map of the Blasdel Tract, map filed of record in the office of the Recorder of Alameda Co, sw 35 ft of lot 21 and ne 5 ft of lot 22, blk 6, and imps........ 24 80

IN PUTNAM TRACT.

69908 W F Brock—In Putnam Tract, map filed of record in the office of the Recorder of Alameda Co, lot 4, blk 8........ 8 61

FRUITVALE GARDEN TRACT.

69927 W H Milholland—Fruitvale Garden Tract, map filed of record in the office of the Recorder of Alameda Co, lot 7, and imps........ 23 20

IN FRUITVALE HOMESTEAD ASSOCIATION.

69941 R T Harding—In Fruitvale Homestead Association, map filed of record in the office of the Recorder of Alameda Co, lots 3 to 7 inc, imps and poll tax 1908........ 4 50

IN DIMOND TRACT.

69971 Sarah H Mason—In Dimond Tract, map filed of record in the office of the Recorder of Alameda Co, w 45 ft of lot 1, blk B, and imps........ 31 32
69971 Sarah H. Mason—Pce of ld beg at a pt on the n line of Hopkins st 45 e fm Dimond st, th e 15 ft by 125 ft n, por of lots 1 and 2, blk B........ 3 68

IN MAP OF HIGHLAND PARK TERRACE.

70019 S B Wakefield—In Map of Highland Park Terrace, map filed of record in the office of the Recorder of Alameda Co, lot 4, blk 1........ 10 22
7002 Henry H Kohler—In Map of Highland Park Terrace, map filed of record in the office of the Recorder of Alameda Co, lot 6, blk 1........ 11 83
70028 W F Lloyd—In Map of Highland Park Terrace, map filed of record in the office of the Recorder of Alameda Co, lots 7, 8 and 9, blk 1, imps and poll tax 1908........ 24 71
70029 S B Wakefield—Mortgagee's interest in Map of Highland Park Terrace, map filed of record in the office of the Recorder of Alameda Co, lot 17, blk 1........ 7 87
70034 S B Wakefield—Mortgagee's interest in Map of Highland Park Terrace, map filed of record in the office of the Recorder of Alameda Co, lot 20, blk 1........ 12 28
70036 S B Wakefield—Mortgagee's interest in Map of Highland Park Terrace, map filed of record in the office of the Recorder of Alameda Co, lot 21, blk 1........ 8 45
70041 W F Lloyd—In Map of Highland Park Terrace, map filed of record in the office of the Recorder of Alameda Co, lot 5, blk 5........ 1 08
70042 S B Wakefield—Mortgagee's interest in Map of Highland Park Terrace, map filed of record in the office of the Recorder of Alameda Co, lot 5, blk 5........ 18 19
70051 S B Wakefield—In Map of Highland Park Terrace, map filed of record in the office of the Recorder of Alameda Co, lot 16, blk 6.. 10 22
70052 S B Wakefield—In Map of Highland Park Terrace, map filed of record in the office of the Recorder of Alameda Co, sw ½ of lot 11, blk 6........ 5 37
70053 Louise L and Edwin Matthews—In Map of Highland Park Terrace, map filed of record in the office of the Recorder of Alameda Co, lot 13, blk 6........ 10 21
70055 S B Wakefield—Mortgagee's interest in Map of Highland Park Terrace, map filed of record in the office of the Recorder of Alameda Co, lots 15 and 16, blk 6........ 6 40
70056 Harry Harveson—In Map of Highland Park Terrace, map filed of record in the office of the Recorder of Alameda Co, ne ½ of lot 11, blk 6........ 5 37
70056 Harry Harveson—In Map of Highland Park Terrace, map filed of record in the office of the Recorder of Alameda Co, lot 12, blk 6, and imps........ 26 42
70057 S B Wakefield—In Map of Highland Park Terrace, map filed of record in the office of the Recorder of Alameda Co, lot 25, blk 6.. 13 46
70060 S B Wakefield—In Map of Highland Park Terrace, map filed of record in the office of the Recorder of Alameda Co, lot 30, blk 6.. 11 83
70066 F E Campbell—In Map of Highland Park Terrace, Resub of Blk 7, map filed of record in the office of the Recorder of Alameda Co, n 66.8 ft of lot 12 and in Map of Highland Park Terrace, n 66.8-10 ft of lots 9 and 10, blk 7........ 19 96
70165 Robert L Turner—In Deering Tract, map filed of record in the office of the Recorder of Alameda Co, pce of ld beg at a pt on the s line of Davis st 155 ft nw fm Peralta ave, th nw 30 ft by 123 ft sw, imps and poll tax 1908........ 4 50

IN FOREST PARK TRACT.

70182 John C Goulart—In Forest Park Tract, map filed of record in the office of the Recorder of Alameda Co, lots 5 and 6, and imps........ 2 57
70187 C W Hammer et al—In Forest Park Tract, map filed of record in the office of the Recorder of Alameda Co, e 25 ft of lot 9,........ 8 73
70188 Arthur E Kenney — In Forest Park Tract, map filed of record in the office of the Recorder of Alameda Co, e 37½ ft of w 75 ft of lot 9, and imps........ 5 22
70191 L Thorsing—Mortgagee's interest in Forest Park Tract, map filed of record in the office of the Recorder of Alameda Co, w 50 ft of lot 22 and e 25 ft of lot 10 (except por assessed to Kibbe) 2 37
70201 Mary E Turner—In Forest Park Tract, map filed of record in the office of the Recorder of Alameda Co, lot 29 and s 21 6-12 ft of lot 28, and imps........ 43 40
70211 C C Thomas—In Forest Park Tract, map filed of record in the office of the Recorder of Alameda Co, lot 31, and imps........ 5 29
70217 Hattie J Sturgess—In Forest Park Tract, map filed of record in the office of the Recorder of Alameda Co, lot 37, and imps........ 14 15
70223 Henry H McPike—In Forest Park Tract, map filed of record in the office of the Recorder of Alameda Co, lot 49, imps and poll tax 1908........ 4 50
70237 Margaret Pratt—In Forest Park Tract, map filed of record in the office of the Recorder of Alameda Co, lot 54, and imps........ 11 67
70242 James Spencer—In Forest Park Tract, map filed of record in the office of the Recorder of Alameda Co, pce of ld beg at a pt on the ne line of Forest st 998.88 ft se fm Peralta ave, th se 46.5 ft to center of Adams Creek, th along creek to ne line of lot 61, th nw 234 ft, sw 175 ft to beg, por of lot 61, and imps........ 9 53
70245 John Mehan—In Forest Park Tract, map filed of record in the office of the Recorder of Alameda Co, nw 33 ft of lot 61, and imps........ 19 95

IN DERBY TRACT.

70271 M A and A P Anderson—In Derby Tract, map filed of record in the office of the Recorder of Alameda Co, lot 29, and imps........ 16 44

IN FRUITVALE GLEN TRACT.

70306 R F Welch—In Fruit Vale Glen Tract, map filed of record in the office of the Recorder of Alameda Co, lot 33, and imps........ 16 70
70318 Mary A Swan—In Fruit Vale Glen Tract, map filed of record in the office of the Recorder of Alameda Co, lot 43, imps and pers prop........ 3 88
70345 Emma J Elrod—In Fruit Vale Glen Tract, map filed of record in the office of the Recorder of Alameda Co, s 40 ft of lot 69........ 2 10
70345 Emma J Elrod—In Fruit Vale Glen Tract, map filed of record in the office of the Recorder of Alameda Co, lot 70........ 1 56

IN BELLEVUE TRACT (RESUB.)

70390 E E Gulil—In Bellevue Tract (Resub), map filed of record in the office of the Recorder of Alameda Co, lot 16 and nw 10 ft of lot 17, and imps........ 29 76
70391 J B Medina — In Bellevue Tract (Resub), map filed of record in the office of the Recorder of Alameda Co, lot 19 and imps........ 10 59
70397 Bank of Fruitvale — Mortgagee's interest, in Bellevue Tract (Resub), map filed of record in the office of the Recorder of Alameda Co, lot 23 and w 18 ft of lot 24........ 10 60
70400 Jeff Van Gundy—In Bellevue Tract (Resub), map filed of record in the office of the Recorder of Alameda Co, lot 25, e 7 ft of lot 24 and w 9 ft of lot 26, imps and poll tax 1908........ 4 50

IN ELECTRIC HEIGHTS.

70411 Georgia A Margraf—In Electric Heights, map filed of record in the office of the Recorder of Alameda Co, lot 16........ 2 10
70411 Georgia A Margraf—In Electric Heights, map filed of record in the office of the Recorder of Alameda Co, lot 17, and imps........ 6 34

IN FRUITVALE VILLA TRACT.

70436 Harriet Hodgkins — In Fruitvale Villa Tract, map filed of record in the office of the Recorder of Alameda Co, lot 1, blk A........ 2 10
70436 Harriet Hodgkins — In Fruitvale Villa Tract, map filed of record in the office of the Recorder of Alameda Co, lot 2, blk A, and imps.. 4 21
70436 Harriet Hodgkins — In Fruitvale Villa Tract, map filed of record in the office of the Recorder of Alameda Co, lot 3, blk A........ 2 10
70447 George W Kelly — In Fruitvale Villa Tract, map filed of record in the office of the Recorder of Alameda Co, lot 22, blk B........ 3 74
70447 George W Kelly — In Fruitvale Villa Tract, map filed of record in the office of the Recorder of Alameda Co, lot 23, blk B........ 3 74
70450 Mary A Crawford—In Fruitvale Villa Tract, map filed of record in the office of the Recorder of Alameda Co, lot 26, blk B........ 3 75
70450 Mary A Crawford—In Fruitvale Villa Tract, map filed of record in the office of the Recorder of Alameda Co, lot 27, blk B........ 3 74
70482 Tallulua Harris — In Fruitvale Villa Tract, map filed of record in the office of the Recorder of Alameda Co, lot 86, blk C........ 3 75
70482 Tallulua Harris — In Fruitvale Villa Tract, map filed of record in the office of the Recorder of Alameda Co, lot 87, blk C........ 3 74
70485 E D Beedle — In Fruitvale Villa Tract, map filed of record in the office of the Recorder of Alameda Co, lot 93, blk C........ 1 56
70485 E D Beedle — In Fruitvale Villa Tract, map filed of record in the office of the Recorder of Alameda Co, lot 94, blk C........ 1 57
70485 E D Beedle — In Fruitvale Villa Tract, map filed of record in the office of the Recorder of Alameda Co, lot 95, blk C........ 1 56
70485 E D Beedle — In Fruitvale Villa Tract, map filed of record in the office of the Recorder of Alameda Co, lot 96, blk C........ 1 57

IN BONA TRACT.

70504 August Maier — In Bona Tract, map filed of record in the office of the Recorder of Alameda Co, pce of ld beg at a pt on the n line of Lynde st 555 ft e from Peralta st, th e 40 ft by 160 ft, n por of lot 11, and imps........ 16 70
70507 Maria Bourdase — In Bona Tract, map filed of record in the office of the Recorder of Alameda Co, pce of ld beg at a pt on the n line of Lynde st 515 ft e from Peralta st, th e 40 ft by 160 ft, n por of lot 11, and imps........ 3 69

IN BONA TRACT (SUB OF LOTS 4 AND 5.)

70508 C W Willey—In Bona Tract (Sub of Lots 4 and 5), map filed of record in the office of the Recorder of Alameda Co, pce of ld beg at a pt on the w line of Atwell av 210 ft n from Lynde st, th n 40 ft by 100 ft w, imps and poll tax 1908........ 4 50
70526 Ralph W Meeker—In Bona Tract (Sub of Lots 4 and 5), map filed of record in the office of the Recorder of Alameda Co, pce of ld beg at a pt on the se line of Atwell av 103 ft ne from Lynde st, th ne 50 ft by 100 ft, se, and imps........ 12 19

IN LACAZETT TRACT.

70544 Irma D Mitchell—In Lacazett Tract, map filed of record in the office of the Recorder of Alameda Co, lots 1, 2 and s 90 ft of w 10 14-100 ft of lot 4, and imps........ 26 01
70544 Irma D Mitchell—Strip of ld 10 ft by 125 ft lying s of lot 1........ 1 56
70561 J W and S G Ress—In Sunset Tract, map filed of record in the office of the Recorder of Alameda Co, lot 18........ 4 40
70561 J W and S G Ress—In Sunset Tract, map filed of record in the office of the Recorder of Alameda Co, lot 19, imps and poll tax 1908........ 31 33

IN PERALTA AVE TRACT.

70588 Thomas J Wiggins—In Peralta Ave Tract, map filed of record in the office of the Recorder of Alameda Co, lot 20........ 2 73
70593 William Ahlers — In Peralta Ave Tract, map filed of record in the office of the Recorder of Alameda Co, lot 31........ 2 74
70593 William Ahlers — In Peralta Ave Tract, map filed of record in the office of the Recorder of Alameda Co, lot 32, and imps........ 10 23
70595 M Ongerth—In Peralta Ave Tract, map filed of record in the office of the Recorder of Alameda Co, lot 35 and imps........ 8 62
70595 M Ongerth—In Peralta Ave Tract, map filed of record in the office of the Recorder of Alameda Co, lot 86........ 3 74
70595 M Ongerth—In Peralta Ave Tract, map filed of record in the office of the Recorder of Alameda Co, lot 87........ 3 74
70604 Oscar Rivard—In Peralta Ave Tract, map filed of record in the office of the Recorder of Alameda Co, lot 52 imps and poll tax 1908 4 50
70608 H W Gardiner—In Peralta Ave Tract, map filed of record in the office of the Recorder of Alameda Co, lot 57........ 2 10
70608 H W Gardiner—In Peralta Tract, map filed of record in the office of the Recorder of Alameda Co, lot 58........ 2 10

IN BROWN TRACT.

70636 Fred H. Brown — In Brown Tract, map filed of record in the office of the Recorder of Alameda Co, lot 25, and imps........ 6 35

IN MAP OF CHRISTINE PLEITNER TRACT.

70668 Thomas and Julia E Lewis—In map of Christine Pleitner Tract, map filed of record in the office of the Recorder of Alameda Co, lot 19, imps and poll tax 1908........ 4 50
70670 H Lundy—In Map of Christine Pleitner Tract, map filed of record in the office of the Recorder of Alameda Co, lot 21, and imps........ 12 73
70682 Franz and Paulina Stonepoke—In Map of Christine Pleitner Tract, map filed of record in the office of the Recorder of Alameda Co, lot 29, and imps........ 18 08
70685 M Bucholtz — In Map of Christine Pleitner Tract, map filed of record in the office of the Recorder of Alameda Co, lot 7, and imps 23 91

IN MAP OF FLORENCE JONES TRACT NO. 2.

70689 Henry Z Jones—In map of Florence Jones Tract No 2, map filed of record in the office of the Recorder of Alameda Co, lot 3........ 3 74
70689 Henry Z Jones—In map of Florence Jones Tract No 2, map filed of record in the office of the Recorder of Alameda Co, lot 4, and imps........ 11 83

IN CURRAN-THOMSON TRACT.

70711 Fitzhugh Smith Rollins — In Curran - Thomson Tract, map filed of record in the office of the Recorder of Alameda Co, sw 50 ft of lot 10 6 98

IN NICHOL TRACT (Corrected Map).

70769 H H McClintock—In Nichol Tract (Corrected Map), map filed of record in the office of the Recorder of Alameda Co, lots 27 and 28, blk G, and imps........ 6 88

IN DE WOLF TRACT.

70792 W A Donaldson — Mortgagee's interest in De Wolf Tract, map filed of record in the office of the Recorder of Alameda Co, lot 10 and s 33 4-12 ft of lot 9, blk B........ 13 25
70798 Mary R Clements—In De Wolf Tract, map filed of record in the office of the Recorder of Alameda Co, lot 16, blk B........ 5 70
70828 O Penzien—In De Wolf Tract, map filed of record in the office of the Recorder of Alameda Co, lot 7, blk D, and imps........ 4 76

IN LOOP TRACT.

70853 S L Chase—In Loop Tract, map filed of record in the office of the Recorder of Alameda Co, lot 2, and imps 15 38

IN CHAMPION TRACT.

70908 Higgins Methodist Episcopal Church—In Champion Tract, map filed of record in the office of the Recorder of Alameda Co, lot 13, blk C.. 5 30

IN PROSPECT HILL TRACT (REVISED MAP.)

70954 Henry C. Feigge—In Prospect Hill Tract, revised map of blk I A E and F, map filed of record in the office of the Recorder of Alameda Co, lot 22, blk A, and imps and pers prop........ 8 61
70959 Ida E Dean—In Prospect Hill Tract, revised map of blks I A E and F, map filed of record in the office of the Recorder of Alameda Co, lot 28, blk A, and imps........ 7 41
70959 Ida E Dean—In Prospect Hill Tract, revised map of blcs I, A, E and F, map filed of record in the office of the Recorder of Alameda Co, lot 29, blk A........ 2 09
71025 James Common—In Prospect Hill Tract, revised map of blks I, A, E and F, map filed of record in the office of the Recorder of Alameda Co, lots 22-23-24, blk E, imps and poll tax 1908........ 4 50
71028 Dora V Schlotzhauer — In Prospect Hill Tract, revised map of blks I, A, E and F, map filed of record in the office of the Recorder of Alameda Co, lot 33, blk E, and imps........ 28 06
71028 Dora V. Scholtzhauer — In Prospect Hill Tract, revised map of blks I, A, E and F, map filed of record in the office of the Recorder of Alameda Co, lot 34, blk E........ 3 74
71032 Sydney K Slocombe—In Prospect Hill Tract, revised map of blks I, A, E and F, map filed of record in the office of the Recorder of Alameda Co, lots 40-41, n 10 ft of lot 42, e 30 ft of s 15 ft of lot 42 and e 30 ft of lot 43, blk E, and imps........ 2 24
71046 D De Kruse—In Prospect Hill Tract, revised map of blks I, A, E and F, map filed of record in the office of the Recorder of Alameda Co, lot 21, blk F, and imps........ 2 64
71046 D De Kruse—In Prospect Hill Tract, revised map of blks I, A, E and F, map filed of record in the office of the Recorder of Alameda Co, lot 22, blk F........ 1 56
71072 Sarah Ward—In Prospect Hill Tract, revised map, map filed of record in the office of the Recorder of Alameda Co, lots 1-2-3-4, blk H, and imps........ 2 15

IN FOG AND DALZIEL TRACT.

71103 Mary Bond—In Fogg and Dalziel Tract, map filed of record in the office of the Recorder of Alameda Co, tract of ld bd n by County Road, e by County Road, s by County Road, w by ld of Thos C Putnam and Mary A Baxley, 2.33 acres, and imps 5 28
71110 Alice W West—In Fogg and Dalziel Tract, map filed of record in the office of the Recorder of Alameda Co, tract of land bounded n by ld of C H Smith, e by ld of C H Smith, s by ld of Frank Fisher, w by ld of C H Smith, .19 acres........ 2 12
71125 Henry Simons—In Fogg and Dalziel Tract, map filed of record in the office of the Recorder of Alameda Co, tract of ld bounded n by ld of Borehuns, e by ld of Taylor, s by ld of Morils w by County Road No 1354, cont'g about 20 acres........ 8 75

IN ALLENDALE TRACT.

71134 C M Martin—In Allendale Tract, map filed of record in the office of the Recorder of Alameda Co, lots 19, 20, 21 and n 10 ft of lot 22, blk 1, and imps........ 7 88
71142 John F Porch—In Allendale Tract, map filed of record in the office of the Recorder of Alameda Co, lots 39, 40, 41, 42, blk 1, and imps........ 5 82
71167 Susie McB Campbell—In Allendale Tract, map filed of record in the office of the Recorder of Alameda Co, lots 14 and 15, blk 4, and imps........ 3 70
71204 C E and A N Schmidt—In Allendale Tract, map filed of record in the office of the Recorder of Alameda Co, lot 1, blk 8........ 2 09
71204 C E and A N Schmidt—In Allendale Tract, map filed of record in the office of the Recorder of Alameda Co, lot 2, blk 8........ 1 56
71204 C E and A N Schmidt—In Allendale Tract, map filed of record in the office of the Recorder of Alameda Co, lot 3, blk 8, and imps........ 9 53
71204 C E and A N Schmidt—In Allendale Tract, map filed of record in the office of the Recorder of Alameda Co, lot 4, blk 8........ 1 57
71230 Mary E Boller—In Allendale Tract, map filed of record in the office of the Recorder of Alameda Co, lot 15, blk 9........ 3 75
71230 Mary E Boller—In Allendale Tract, map filed of record in the office of the Recorder of Alameda Co, lot 16, blk 9........ 3 74
71230 Mary E Boller—In Allendale Tract, map filed of record in the office of the Recorder of Alameda Co, lot 17, blk 9........ 3 75
71266 A H Brown—Mortgagee's interest in Allendale Tract, map filed of record in the office of the Recorder of Alameda Co, lot 28 and ne ¼ of lot 27, blk 11........ 5 38
71273 Mary L Mills—In Allendale Tract, map filed of record in the office of the Recorder of Alameda Co, lot 5, blk 12........ 3 74
71273 Mary L Mills—In Allendale Tract, map filed of record in the office of the Recorder of Alameda Co, lot 6, blk 12........ 3 74
71273 Mary L Mills—In Allendale Tract, map filed of record in the office of the Recorder of Alameda Co, lot 7, blk 12........ 3 74
71273 Mary L Mills—In Allendale Tract, map filed of record in the office of the Recorder of Alameda Co, lot 8, blk 12........ 5 37

IN MAP OF FAIRVIEW HEIGHTS.

71297 Joseph Walker—In map of Fairview Heights, map filed of record in the office of the Recorder of Alameda Co, lot 18, blk G........ 5 37
71297 Joseph Walker—In map of Fairview Heights, map filed of record in the office of the Recorder of Alameda Co, lot 4, blk G, and imps........ 28 04

HAGEMANN AND MANGLES TRACT

71316 George Whalen—Hagemann and Mangles Tract, map filed of record in the office of the Recorder of Alameda Co, lot 21, blk B, and imps 3 16
71316 George Whalen—Hagemann and Mangles Tract, map filed of record in the office of the Recorder of Alameda Co, lot 22, blk B........ 1 57
71321 Emma M McFadden—Hagemann and Mangles Tract, map filed of record in the office of the Recorder of Alameda (except sw 3 ft of and se 12½ ft of) lot 9, blk B........ 5 38
71321 Emma M McFadden—Hagemann and Mangles Tract, map filed of record in the office of the Recorder of Alameda Co, (except se 12½ ft of) lot 8, blk B........ 5 37
71328 Western Improvement Company (a corporation)—Hagemann and Mangles Tract, map filed of record in the office of the Recorder of Alameda Co, lot 14, blk C........ 1 57
71328 Western Improvement Company (a corporation)—Hagemann and Mangles Tract, map filed of record in the office of the Recorder of Alameda Co, lot 15, blk C........ 1 56
71328 Western Improvement Company (a corporation)—Hagemann and Mangles Tract, map filed of record in the office of the Recorder of Alameda Co, lot 16, blk C........ 1 57
71328 Western Improvement Company (a corporation)—Hagemann and Mangles Tract, map filed of record in the office of the Recorder of Alameda Co, lot 17, blk C........ 1 56
71333 A H Hagerman—Mortgagee's interest, Hagemann and Mangles Tract, map filed of record in the office of the Recorder of Alameda Co, lots 34 and 35, blk C........ 7 88

IN EAST FRUITVALE TRACT.

71342 John B Shock—In East Fruitvale Tract, map filed of record in the office of the Recorder of Alameda Co, lots 7 and 8, imps and poll tax 1908........ 4 50
71346 Emma C Converse—In East Fruitvale Tract, map filed of record in the office of the Recorder of Alameda Co, lot 16........ 5 37
71346 Emma C Converse—In East Fruitvale Tract, map filed of record in the office of the Recorder of Alameda Co, lot 17........ 5 37
71346 Emma C Converse—In East Fruitvale Tract, map filed of record in the office of the Recorder of Alameda Co, lot 18, and imps........ 24 79

IN SUTOR TRACT.

71365 George W Palmter—In Sutor Tract, map filed of record in the office of the Recorder of Alameda Co, nw 25 ft of lot 25........ 2 11
71370—A L Holste—In Sutor Tract, map filed of record in the office of the Recorder of Alameda Co, w 62½ ft of e 135 ft of lot 22........ 6 09

IN PLEITNER'S HEIGHTS.

71385 W D Ayers—In Pleitner's Heights, map filed of record in the office of the Recorder of Alameda Co, lot 49 and nw ½ of lot 50, and imps 19 92

IN QUIGLEY TRACT.

71403 Ernest Cotton—In Quigley Tract, map filed of record in the office of the Recorder of Alameda Co, lot 9, blk A........ 3 74

HARWOOD TRACT.

71429 Fred F Cornlius—In Harwood Tract, map filed of record in the office of the Recorder of Alameda Co, lot 2, and imps........ 57 05

IN MAP OF BARKER PARK.

71431 D V Schlotzenhauer—In Map of Barker Park, map filed of record in the office of the Recorder of Alameda Co, ne 31 ft of lot 2 and sw 2 ft of lot 3........ 12 20
71449 R H and Mary Zappettini—In Map of Barker Park, map filed of record in the office of the Recorder of Alameda Co, lot 19, poll tax 1908........ 4 50
71456 R F Fullington—In Map of Barker Park, map filed of record in the office of the Recorder of Alameda Co, lot 31, imps and poll tax 1908........ 4 50
71483 James Firth — In Map of Barker Park, map filed of record in the office of the Recorder of Alameda Co, lot 53, and imps........ 7 94
71509 California Building and Loan Association—Mortgagee's interest, in Map of Barker Park, map filed of record in the office of the Recorder of Alameda Co, lot 75........ 47 31
71519 F W Bilger—Mortgagee's interest, in Map of Barker Park, map filed of record in the office of the Recorder of Alameda Co, lot 83........ 14 31
71529 Anna M Halvorsen—In Map of Barker Park, map filed of record in the office of the Recorder of Alameda Co, lot 90, and imps........ 11 66
71533 F J Woodward Company—In Map of Barker Park, map filed of record in the office of the Recorder of Alameda Co, lot 122, and imps........ 15 09
71533 F J Woodward Company—In Map of Barker Park, map filed of record in the office of the Recorder of Alameda Co, lot 129........ 1 66
71546 D S Edwards—Mortgagee's interest, in Map of Barker Park, map filed of record in the office of the Recorder of Alameda Co, lots 103, 104........ 52 05
71550 T J Gintjee—In Map of Barker Park, map filed of record in the office of the Recorder of Alameda Co, lot 120........ 10 21

IN LATHAM TERRACE.

71581 Babette Schmidt—In Latham Terrace, map filed of record in the office of the Recorder of Alameda Co, lot 16, blk A, and imps........ 61 07
71582 Babette Schmidt—Pers prop.. 3 90
71623 Arthur C Evans—In Latham Terrace, map filed of record in the office of the Recorder of Alameda Co, pce of ld beg at a pt on the ne l of E 23d st where same is intersected by nw l of lots 10 to 12, th ne 110 54-100 ft, se 30 ft, sw to ne l of E 23d st, th nw to beg, por of lots 9, 10, 11 and 12, blk C, imps and poll tax 1908........ 4 50
71655 Rosalie Samm — Mortgagee's interest, in Latham Terrace, map filed of record in the office of the Recorder of Alameda Co, lot 13, blk D........ 5 43
71657 C M Oswald—In Latham Terrace, map filed of record in the office of the Recorder of Alameda Co, nw 66 78-100 ft of lot 14, blk D, and imps........ 23 19
71657 C M Oswald—In Latham Terrace, map filed of record in the office of the Recorder of Alameda Co, nw 66 76-100 ft of lot 15, blk D, and imps........ 21 56
71695 Elizabeth S Turner — In Latham Terrace, map filed of record in the office of the Recorder of Alameda Co, nw 30 ft of sw 20 ft of lot 17, blk G, ne 20 ft of nw 30 ft of lot 8, blk C, ne 40 ft of se 10 ft of lot 7, blk G........ 79
71701 William H Feary—In Latham Terrace, map filed of record in the office of the Recorder of Alameda Co, lot 21, blk G, imps and poll tax 1908........ 4 50
71715 Emily K Latham—In Latham Terrace, map filed of record in the office of the Recorder of Alameda Co, nw 30 ft of lot 28, blk H........ 3 69
71717 August Bjork (an undivided ½ interest, John A Gustafson (an undivided ½ interest in)—In Latham Terrace, map filed of record in the office of the Recorder of Alameda Co, nw 30 ft of lots 29 and 30, blk H........ 3 73

IN GALINDO TRACT.

71721 William H Pierce—In Galindo Tract, map filed of record in the office of the Recorder of Alameda Co, pce of ld beg at a pt on the n l of Galindo st, 48 ft se fm lot 1, th se to center of Adams creek, northerly along creek to ne l of lot 1, th sw to beg, por of lot 1, imps and poll tax 1908........ 7 73
71760 Joseph Miller — In Galindo Tract, map filed of record in the office of the Recorder of Alameda Co, lot 50........ 2 09
71761 Joseph Miller — In Galindo Tract, map filed of record in the office of the Recorder of Alameda Co, lot 51........ 2 10
71779 Martha Cochell—In Galindo Tract, map filed of record in the office of the Recorder of Alameda Co, sw 120 ft of lot 75 (except por conveyed to County of Alameda)........ 1 04
71780 E M and J H Baley—In Galindo Tract, map filed of record in the office of the Recorder of Alameda Co, lot 76 and ne 45 ft of nw 35 ft of lot 75, and imps........ 6 34
71781 Martha E Cochell—In Galindo Tract, map filed of record in the office of the Recorder of Alameda Co, lot 77, and imps........ 3 70
71781 Martha E Cochell—In Galindo Tract, map filed of record in the office of the Recorder of Alameda Co, lot 78........ 1 56

IN ALLENDALE ANNEX.

71814 A D Wilson—In Allendale Annex, map filed of record in the office of the Recorder of Alameda Co, lot 8, blk A, and imps........ 16 70
71814 A D Wilson—In Allendale Annex, map filed of record in the office of the Recorder of Alameda Co, lot 9, blk A, and imps........ 16 70
71814 A D Wilson—In Allendale Annex, map filed of record in the office of the Recorder of Alameda Co, lot 10, blk A, and imps........ 16 70
71814 A D Wilson—In Allendale Annex, map filed of record in the office of the Recorder of Alameda Co, lot 11, blk A........ 3 74
71820 Walter J Moore—In Allendale Annex, map filed of record in the office of the Recorder of Alameda Co, lot 3, blk B, and imps........ 4 75
71820 Walter J Moore—In Allendale Annex, map filed of record in the office of the Recorder of Alameda Co, lot 4, blk B, and imps........ 2 63
71823 Rudolph Youngsten—In Allendale Annex, map filed of record in the office of the Recorder of Alameda Co, lot 12, blk B........ 3 75
71823 Rudolph Youngsten—In Allendale Annex, map filed of record in the office of the Recorder of Alameda Co, lot 13, blk B, and imps........ 6 98
71823 Rudolph Youngsten—In Allendale Annex, map filed of record in the office of the Recorder of Alameda Co, lot 14, blk B........ 3 74

IN MAP OF BONA TERRACE.

71845 Pajaro Savings and Loan Society—Mortgagee's interest, in Map of Bona Terrace, map filed of record in the office of the Recorder of Alameda Co, lots 23, 24, 25, 26........ 7 41
71847 Alberta B Bowman—In Map of Bona Terrace, map filed of record in the office of the Recorder of Alameda Co, lot 27........ 1 57
71847 Alberta B Bowman—In Map of Bona Terrace, map filed of record in the office of the Recorder of Alameda Co, lot 28........ 1 56
71847 Alberta B Bowman—In Map of Bona Terrace, map filed of record in the office of the Recorder of Alameda Co, lot 29........ 1 57
71847 Alberta B Bowman—In Map of Bona Terrace, map filed of record in the office of the Recorder of Alameda Co, lot 30, and imps........ 3 16
71853 E L Cheney—In Map of Bona Terrace, map filed of record in the office of the Recorder of Alameda Co, lot 42, and imps........ 8 47
71853 E L Cheney—In Map of Bona Terrace, map filed of record in the office of the Recorder of Alameda Co, lot 43........ 2 10
71853 E L Cheney—In Map of Bona Terrace, map filed of record in the office of the Recorder of Alameda Co, se 50 ft of lot 41 and se 50 ft of sw 5 ft of lot 40........ 1 02
71858 St Mary's College—In Map of Bona Terrace, map filed of record in the office of the Recorder of Alameda Co, reserved strip on w side of Bona Terrace........ 2 46

IN BROOKLYN LAND CO'S TRACT.

71872 Sarah E Mitchell—In Brooklyn Land Co's Tract, map filed of record in the office of the Recorder of Alameda Co, pce of ld beg at a pt on the sw l of Lyon ave, 426.1 ft w fm High st, th nw 75 by 155 76-100 ft sw, por of lot 2, and imps........ 18 68
71873 P R Borein—In Brooklyn Land Co's Tract, map filed of record in the office of the Recorder of Alameda Co, pce of ld beg at a pt on the sw l of Lyon ave, 501.1 ft nw fm High st, th nw on High st 50 ft by 155 71 ft sw, por of lot 2, and imps.. 12 09
71874 George P Sonne—In Brooklyn Land Co's Tract, map filed of record in the office of the Recorder of Alameda Co, pce of ld beg at a pt on the sw l of Lyon ave, 270.1 ft fm w l of High st, th w on Lyon ave 56 ft s 48 deg 5 min, w 155.76 ft to s bd l of lot 3, s 41 deg 55 min e along bd l of lots 3, 56, n 48 deg 5 min e 155.76 ft to beg, por of lot 3, and imps........ 1 06
71883 W S Gray—In Brooklyn Land Co's Tract, map filed of record in the office of the Recorder of Alameda Co, pce of ld beg at a pt on the sw l of Lyon ave, 326.1 ft w fm High st, th nw 50 ft by 155.76 ft s, por of lot 3, and imps........ 6 86
71886 Darwin C De Golia—In Brooklyn Land Co's Tract, map filed of record in the office of the Recorder of Alameda Co, s 2 acres of n 4 acres of lot 5 (2 acres)........ 11 19
71888 D E and E Brewer—In Brooklyn Land Co's Tract, map filed of record in the office of the Recorder of Alameda Co, pce of ld beg at a pt on the nw l of High st, 57.62 ft ne fm ne Glen ave, th ne 50 ft, nw 121 ft, sw 51 ft and se 110 ft to pt of beg, por of lot 3, imps and poll tax 1908........ 4 50
71891 Emil Marius Vilhelm Nielsen—In Brooklyn Land Co's Tract, map filed of record in the office of the Recorder of Alameda Co, pce of ld beg at a pt on the n l of High st, 242 ft ne fm s l of lot "4," th ne 80 ft, nw 280 ft more or less to w l of lot "4," sw 80 ft more or less, th se to pt of beg, por of lot 4, and imps........ 15 05
71898 Darwin C De Golia — In Brooklyn Land Co's Tract, map filed of record in the office of the Recorder of Alameda Co, n 2 acres of lot 5, and imps (2 acres)... 27 07
71899 Mary J Cull—In Brooklyn Land Co's Tract, map filed of record in the office of the Recorder of Alameda Co, pce of ld beg at a pt on the no l of Glenn ave, 101 75-100 ft nw fm High st, th ne 204 ft more or less by 32 ft nw, por of lot 3, and imps........ 17 03
71928 Annie Garner—Mortgagee's interest, in Brooklyn Land Co's Tract, map filed of record in the office of the Recorder of Alameda Co, tct of ld bd nw by ld of Ward, se by ld of Cooke, sw by Lyon ave, por of lot 2........ 4 74

IN MACKINNON AND GOHRMAN TRACT.

71950 W H Bertsch—In Mackinnon and Gohrman Tract, map filed of record in the office of the Recorder of Alameda Co, ne 5 ft of lot 3........ 1 03
71969 Frank M Hopkins—In Mackinnon and Gohrman Tract, map filed of record in the office of the Recorder of Alameda Co, lot 51, and imps........ 4 24
71977 G A Casey—In Mackinnon and Gohrman Tract, map filed of record in the office of the Recorder of Alameda Co, pce of ld beg at a pt 143.75 ft se from Isabella st and 239 ft ne of Bellevue av, th ne 38 ft by 118 75-100 ft se, por of lots 61, 62, and imps........ 15 51
71984 Jane Short—In Mackinnon and Gohrman Tract, map filed of record in the office of the Recorder of Alameda Co, pce of ld beg at a pt 143.75 ft se of Isabella st and 125 ft ne of Bellevue av, th ne 38 ft by se 118.75 ft, por of lots 61, 62........ 1 58

IN REDWOOD PARK.

72023 A L Frick—In Redwood Park, map filed of record in the office of the Recorder of Alameda Co, lots 55, 56, and imps........ 9 01
70027 William and Amelia Howe—In Redwood Park, map filed of record in the office of the Recorder of Alameda Co, lots 64, 65, 66, and imps.. 3 54

IN VALLEY VIEW TRACT.

72056 S A Potter—In Valley View Tract, map filed of record in the office of the Recorder of Alameda Co, lot 3, blk B........ 3 75
72067 Daniel Suter—In Valley View Tract, map filed of record in the office of the Recorder of Alameda Co, lot 9, blk C, and imps........ 6 93
72067 Daniel Suter—In Valley View Tract, map filed of record in the office of the Recorder of Alameda Co, lot 10, blk C, and imps........ 6 93
72069 Daniel Suter—In Valley View Tract, map filed of record in the office of the Recorder of Alameda Co, lot 17, blk C........ 5 38

IN BOULEVARD VILLA TRACT.

72092 Joseph D Wren—In Boulevard Villa Tract, map filed of record in the office of the Recorder of Alameda Co, lot 21, blk A........ 2 60
72097 William and Alice Bailey—In Boulevard Villa Tract, map filed of record in the office of the Recorder of Alameda Co, lot 12, blk A, and imps. 7 58
72110 O L Shafter Estate—Mortgagee's interest, in Boulevard Villa Tract, map filed of record in the office of the Recorder of Alameda Co, sw 7½ ft of lot 18, lots 19 to 22, 25 to 31 inc, ne 15 ft of lot 32, lots 33, 34 and 37 to 41 inc, blk B........ 55 76
72130 Bertha Klein—In Boulevard Villa Tract, map filed of record in the office of the Recorder of Alameda Co, sw 7 5-10 ft of lot 3 and ne 20 ft of lot 4, blk D, and imps.. 12 87

IN MAP OF THE RESUBDIVISION OF THE HIGH STREET VILLA TRACT.

72139 Charles Gribble—In Map of the Resubdivision of the High Street Villa Tract, map filed of record in the office of the Recorder of Alameda Co, lot 7, blk E........ 1 57
72139 Charles Gribble—In Map of the Resubdivision of the High Street Villa Tract, map filed of record in the office of the Recorder of Alameda Co, lot 8, blk E, and imps........ 4 75
72145 S A Webb—In Map of the Resubdivision of the High Street Villa Tract, map filed of record in the office of the Recorder of Alameda Co, lot 21, blk E, and imps. 10 21

IN MAP OF TUXEDO PARK ADDITION.

72182 G P Baxter—Mortgagee's interest, in Map of Tuxedo Park Addition, map filed of record in the office of the Recorder of Alameda Co, lots 11 to 18 inc, blk D........ 27 02

IN MAP OF AMENITY COURT.

72183 J B de la Cassas—In Map of Amenity Court, map filed of record in the office of the Recorder of Alameda Co, lot 1, imps and poll tax 1908........ 4 50

IN CUTHBERT TRACT.

72207 William W Cuthbert —In Cuthbert Tract, map filed of record in the office of the Recorder of Alameda Co, lot 6........ 10 27

IN GORRILL GLEN TRACT.

72220 R W Gorrill—In Gorrill Glen Tract, map filed of record in the office of the Recorder of Alameda Co, lot 1........ 4 79
72222 R W Gorrill—In Gorrill Glen Tract, map filed of record in the office of the Recorder of Alameda Co, lot 4........ 2 69
72222 R W Gorrill—In Gorrill Glen Tract, map filed of record in the office of the Recorder of Alameda Co, lot 5........ 2 68
72222 R W Gorrill—In Gorrill Glen Tract, map filed of record in the office of the Recorder of Alameda Co, lot 6........ 2 69
72222 R W Gorrill—In Gorrill Glen Tract, map filed of record in the office of the Recorder of Alameda Co, lot 7........ 2 68
72222 R W Gorrill—In Gorrill Glen Tract, map filed of record in the office of the Recorder of Alameda Co, lot 8........ 2 69
72222 R W Gorrill—In Gorrill Glen Tract, map filed of record in the office of the Recorder of Alameda Co, lot 9........ 2 68
72222 R W Gorrill—In Gorrill Glen Tract, map filed of record in the office of the Re-

corder of Alameda Co, lot 10 .... 2 63
72223 R W Gorrill—In Gorrill Glen Tract, map filed of record in the office of the Recorder of Alameda Co, lot 11 .... 2 62
72223 R W Gorrill—In Gorrill Glen Tract, map filed of record in the office of the Recorder of Alameda Co, lot 12 .... 2 63
72223 R W Gorrill—In Gorrill Glen Tract, map filed of record in the office of the Recorder of Alameda Co, lot 13 .... 2 62
72223 R W Gorrill—In Gorrill Glen Tract, map filed of record in the office of the Recorder of Alameda Co, lot 14 .... 2 63
72223 R W Gorrill—In Gorrill Glen Tract, map filed of record in the office of the Recorder of Alameda Co, lot 15 .... 2 62
72228 R W Gorrill—In Gorrill Glen Tract, map filed of record in the office of the Recorder of Alameda Co, lot 16 .... 2 63
72228 R W Gorrill—In Gorrill Glen Tract, map filed of record in the office of the Recorder of Alameda Co, lot 17 .... 2 62
72223 R W Gorrill—In Gorrill Glen Tract, map filed of record in the office of the Recorder of Alameda Co, lot 18 .... 2 63
72223 R W Gorrill—In Gorrill Glen Tract, map filed of record in the office of the Recorder of Alameda Co, lot 19 .... 2 62
72225 R W Gorrill—In Gorrill Glen Tract, map filed of record in the office of the Recorder of Alameda Co, lot 21 .... 2 63
72225 R W Gorrill—In Gorrill Glen Tract, map filed of record in the office of the Recorder of Alameda Co, lot 22 .... 2 63
72225 R W Gorrill—In Gorrill Glen Tract, map filed of record in the office of the Recorder of Alameda Co, lot 23 .... 2 62
72225 R W Gorrill—In Gorrill Glen Tract, map filed of record in the office of the Recorder of Alameda Co, lot 24 .... 2 63
72225 R W Gorrill—In Gorrill Glen Tract, map filed of record in the office of the Recorder of Alameda Co, lot 25 .... 2 62
72225 R W Gorrill—In Gorrill Glen Tract, map filed of record in the office of the Recorder of Alameda Co, lot 26 .... 2 63
72225 R W Gorrill—In Gorrill Glen Tract, map filed of record in the office of the Recorder of Alameda Co, lot 27 .... 2 63
72227 R W Gorrill—In Gorrill Glen Tract, map filed of record in the office of the Recorder of Alameda Co, lot 29 .... 2 63
72227 R W Gorrill—In Gorrill Glen Tract, map filed of record in the office of the Recorder of Alameda Co, lot 30 .... 2 63
72228 R W Gorrill—In Gorrill Glen Tract, map filed of record in the office of the Recorder of Alameda Co, lot 31 .... 2 62
72228 R W Gorrill—In Gorrill Glen Tract, map filed of record in the office of the Recorder of Alameda Co, lot 32 .... 2 63
72228 R W Gorrill—In Gorrill Glen Tract, map filed of record in the office of the Recorder of Alameda Co, lot 33 .... 2 63
72228 R W Gorrill—In Gorrill Glen Tract, map filed of record in the office of the Recorder of Alameda Co, lot 34 .... 2 63
72234 R W Gorrill—In Gorrill Glen Tract, map filed of record in the office of the Recorder of Alameda Co, lot 40 .... 2 64
72235 R W Gorrill—In Gorrill Glen Tract, map filed of record in the office of the Recorder of Alameda Co, lot 41 .... 3 70
72235 R W Gorrill—In Gorrill Glen Tract, map filed of record in the office of the Recorder of Alameda Co, lot 42 .... 3 70
72235 R W Gorrill—In Gorrill Glen Tract, map filed of record in the office of the Recorder of Alameda Co, lot 43 .... 4 20
72237 R W Gorrill—In Gorrill Glen Tract, map filed of record in the office of the Recorder of Alameda Co, lot 45 .... 3 60
72237 R W Gorrill—In Gorrill Glen Tract, map filed of record in the office of the Recorder of Alameda Co, lot 46 .... 2 69
72237 R W Gorrill—In Gorrill Glen Tract, map filed of record in the office of the Recorder of Alameda Co, lot 47, and imps 12 19
72237 R W Gorrill—In Gorrill Glen Tract, map filed of record in the office of the Recorder of Alameda Co, nw ½ of lot 48 .... 1 57
72237 R W Gorrill—In Gorrill Glen Tract, map filed of record in the office of the Recorder of Alameda Co, lot 49, and imps 10 59
72237 R W Gorrill—In Gorrill Glen Tract, map filed of record in the office of the Recorder of Alameda Co, se ½ of lot 48 .... 1 57
72242 R W Gorrill—In Gorrill Glen Tract, map filed of record in the office of the Recorder of Alameda Co, lot 53 .... 2 6
72242 R W Gorrill—In Gorrill Glen Tract, map filed of record in the office of the Recorder of Alameda Co, lot 54 .... 2 6
72242 R W Gorrill—In Gorrill Glen Tract, map filed of record in the office of the Recorder of Alameda Co, lot 55 .... 2 5
72242 R W Gorrill—In Gorrill Glen Tract, map filed of record in the office of the Recorder of Alameda Co, lot 56 .... 2 6
72242 R W Gorrill—In Gorrill Glen Tract, map filed of record in the office of the Recorder of Alameda Co, lot 57 .... 2 6
72242 R W Gorrill—In Gorrill Glen Tract, map filed of record in the office of the Recorder of Alameda Co, lot 58 .... 2 6
72242 R W Gorrill—In Gorrill Glen Tract, map filed of record in the office of the Recorder of Alameda Co, lot 59 .... 2 6
72242 R W Gorrill—In Gorrill Glen Tract, map filed of record in the office of the Recorder of Alameda Co, lot 60 .... 2 6
72243 R W Gorrill—In Gorrill Glen Tract, map filed of record in the office of the Recorder of Alameda Co, lot 61 .... 2 6
72243 R W Gorrill—In Gorrill Glen Tract, map filed of record in the office of the Recorder of Alameda Co, lot 62 .... 2 6
72243 R W Gorrill—In Gorrill Glen Tract, map filed of record in the office of the Recorder of Alameda Co, lot 63 .... 2 6

IN MAP OF LAUREL GROVE PARK

72274 Minna Schmidt—In Map of Laurel Grove Park, map filed of record in the office of the Recorder of Alameda Co, lot 33, blk D 2 11
72274 Minna Schmidt—In Map of Laurel Grove Park, map filed of record in the office of the Recorder of Alameda Co, lot 34, blk D, and imps 3 77
72277 John Bothas—In Map of Laurel Grove Park, map filed of record in the office of the Recorder of Alameda Co, lot 25, blk E 2 11
72277 John Bothas—In Map of Laurel Grove Park, map filed of record in the office of the Recorder of Alameda Co, lot 26, blk E, and imps. 6 99
72280 M M Enos and William S Porter — In Map of Laurel Grove Park, map filed of record in the office of the Recorder of Alameda Co, lot 13, Blk E 1 03
72280 M M Enos and William S Porter — In Map of Laurel Grove Park, map filed of record in the office of the Recorder of Alameda Co, lot 14, blk E 1 04
72280 M M Enos and William S Porter — In Map of Laurel Grove Park, map filed of record in the office of the Recorder of Alameda Co, lot 15, blk E 1 03
72280 M M Enos and William S Porter — In Map of Laurel Grove Park, map filed of record in the office of the Recorder of Alameda Co, lot 16, blk E, and imps 7 41
72286 J M Sayler—Mortgagee's interest in Map of Laurel Grove Park, map filed of record in the office of the Recorder of Alameda Co, lots 33 to 36 inc, blk E 4 23
72288 John Bothas—In Map of Laurel Grove Park, map filed of record in the office of the Recorder of Alameda Co, lot 39, blk E 2 12
72288 John Bothas—In Map of Laurel Grove Park, map filed of record in the office of the Recorder of Alameda Co, lot 40, blk E 2 13
72288 John Bothas—In Map of Laurel Grove Park, map filed of record in the office of the Recorder of Alameda Co, lot 41, blk E, and imps 5 37
72302 Anna W Herring—In Map of Laurel Grove Park, map filed of record in the office of the Recorder of Alameda Co, lot 5, blk G 1 04
72302 Anna W Herring—In Map of Laurel Grove Park, map filed of record in the office of the Recorder of Alameda Co, lot 6, blk G, and imps .. 5 28
72312 Frank E and M M Lesperance—In Map of Laurel Grove Park, map filed of record in the office of the Recorder of Alameda Co, lots 37-38-39-40, blk G, and imps 2 27
72334 William Schulz—In Map of Laurel Grove Park, map filed of record in the office of the Recorder of Alameda Co, lot 14, blk I, and imps .. 2 62
72334 William Schulz—In Map of Laurel Grove Park, map filed of record in the office of the Recorder of Alameda Co, lot 15, blk I 1 04
72334 William Schulz—In Map of Laurel Grove Park, map filed of record in the office of the Recorder of Alameda Co, lot 16, blk I, and imps .. 3 35
72334 William Schulz—In Map of Laurel Grove Park, map filed of record in the office of the Recorder of Alameda Co, lot 17, blk I 1 04
72350 Hilmer O Bishop—In Map of Laurel Grove Park, map filed of record in the office of the Recorder of Alameda Co, lot 24, blk K 1 04
72350 Hilmer O Bishop—In Map of Laurel Grove Park, map filed of record in the office of the Recorder of Alameda Co, lot 25, blk K 1 03
72350 Hilmer O Bishop—In Map of Laurel Grove Park, map filed of record in the office of the Recorder of Alameda Co, lot 26, blk K 1 03
72350 Hilmer O Bishop—In Map of Laurel Grove Park, map filed of record in the office of the Recorder of Alameda Co, lot 27, blk K 1 03
72351 Hilmer O Bishop—In Map of Laurel Grove Park, map filed of record in the office of the Recorder of Alameda Co, lot 34, Blk L 1 03
72361 Hilmer O Bishop—In Map of Laurel Grove Park, map filed of record in the office of the Recorder of Alameda Co, lot 35, blk L 1 04
72361 Hilmer O Bishop—In Map of Laurel Grove Park, map filed of record in the office of the Recorder of Alameda Co, lot 36, blk L 1 03
72361 Hilmer O Bishop—In Map of Laurel Grove Park, map filed of record in the office of the Recorder of Alameda Co, lot 37, blk L 1 04
72361 Hilmer O Bishop—In Map of Laurel Grove Park, map filed of record in the office of the Recorder of Alameda Co, lot 38, blk L 1 03
72361 Hilmer O Bishop—In Map of Laurel Grove Park, map filed of record in the office of the Recorder of Alameda Co, lot 39, blk L 1 03
72361 Hilmer O Bishop—In Map of Laurel Grove Park, map filed of record in the office of the Recorder of Alameda Co, lot 40, blk L 1 03
72361 Hilmer O Bishop—In map of Laurel Grove Park, map filed of record in the office of the Recorder of Alameda Co, lot 41, blk L 1 03
72361 Hilmer O Bishop—In map of Laurel Grove Park, map filed of record in the office of the Recorder of Alameda Co, lot 42, blk L 1 03
72361 Hilmer O Bishop—In map of Laurel Grove Park, map filed of record in the office of the Recorder of Alameda Co, lot 43, blk L 1 03
72388 George R Wilhelm—Mortgagee's interest in map of Laurel Grove Park, map filed of record in the office of the Recorder of Alameda Co, lots 37, 38, 39, blk O 4 23
72403 Albert Arthur White—In map of Laurel Grove Park, map filed of record in the office of the Recorder of Alameda Co, lots 1, 2, 3, 4, blk Q, and imps 11 12
72403 Albert Arthur White—In map of Laurel Grove Park, map filed of record in the office of the Recorder of Alameda Co, lot 11, blk Q 1 04
72403 Albert Arthur White—In map of Laurel Grove Park, map filed of record in the office of the Recorder of Alameda Co, lot 12, blk Q 1 03
72403 Albert Arthur White—In map of Laurel Grove Park, map filed of record in the office of the Recorder of Alameda Co, lot 13, blk Q 1 03
72403 Albert Arthur White—In map of Laurel Grove Park, map filed of record in the office of the Recorder of Alameda Co, lot 14, blk Q 1 03
72403 Albert Arthur White—In map of Laurel Grove Park, map filed of record in the office of the Recorder of Alameda Co, lot 48, blk Q 1 03
72403 Albert Arthur White—In map of Laurel Grove Park, map filed of record in the office of the Recorder of Alameda Co, lot 49, blk Q 1 03
72404 Albert Arthur White—In map of Laurel Grove Park, map filed of record in the office of the Recorder of Alameda Co, lot 41, blk Q 1 03
72404 Albert Arthur White—In map of Laurel Grove Park, map filed of record in the office of the Recorder of Alameda Co, lot 42, blk Q 1 03
72404 Albert Arthur White—In map of Laurel Grove Park, map filed of record in the office of the Recorder of Alameda Co, lot 43, blk Q 1 03
72404 Albert Arthur White—In map of Laurel Grove Park, map filed of record in the office of the Recorder of Alameda Co, lot 44, blk Q 1 03
72404 Albert Arthur White—In map of Laurel Grove Park, map filed of record in the office of the Recorder of Alameda Co, lot 45, blk Q 1 03
72404 Albert Arthur White—In map of Laurel Grove Park, map filed of record in the office of the Recorder of Alameda Co, lot 46, blk Q, and imps 5 28
72404 Albert Arthur White—In map of Laurel Grove Park, map filed of record in the office of the Recorder of Alameda Co, lot 47, blk Q 1 04
72420 Francis E Fritz—In map of Laurel Grove Park, map filed of record in the office of the Recorder of Alameda Co, lots 36, 37, 38, 39, blk R, and imps 1 67
72424 Albert White—In map of Laurel Grove Park, map filed of record in the office of the Recorder of Alameda Co, lots 5, 6, 7, 8, blk S 3 70

IN THOMAS BRIDGE TRACT.

72441 D C Woodward—In Thomas Bridge Tract, map filed of record in the office of the Recorder of Alameda Co, ne 320 29-100 ft of lot 11 .... 4 40

IN ROSE LEE TRACT.

72480 George H Lee—In Rose Lee Tract, map filed of record in the office of the Recorder of Alameda Co, lot 58, and imps 1 56
72480 George H Lee—In Rose Lee Tract, map filed of record in the office of the Recorder of Alameda Co, lot 59 77
72481 Mrs Florence Sorazoya—In Rose Lee Tract, map filed of record in the office of the Recorder of Alameda Co, lot 64 .... 2 12
72481 Mrs Florence Sorazoya—In Rose Lee Tract, map filed of record in the office of the Recorder of Alameda Co, lot 65 .... 1 30
72481 Mrs Florence Sorazoya—In Rose Lee Tract, map filed of record in the office of the Recorder of Alameda Co, lot 66 .... 2 12
72481 Mrs Florence Sorazoya—In Rose Lee Tract, map filed of record in the office of the Recorder of Alameda Co, lot 67 .... 1 31
72501 Pauline Gavan—In Rose Lee Tract, map filed of record in the office of the Recorder of Alameda Co, lot 52 .... 2 12
72501 Pauline Gavan—In Rose Lee Tract, map filed of record in the office of the Recorder of Alameda Co, lot 53 .... 1 32
72501 Pauline Gavan—In Rose Lee Tract, map filed of record in the office of the Recorder of Alameda Co, lot 54 .... 2 12
72501 Pauline Gavan—In Rose Lee Tract, map filed of record in the office of the Recorder of Alameda Co, lot 55 .... 1 31
72509 F H Parson et al—In Rose Lee Tract, map filed of record in the office of the Recorder of Alameda Co, lot 104 .... 2 12
72509 F H Parson et al—In Rose Lee Tract, map filed of record in the office of the Recorder of Alameda Co, lot 105 .... 1 32
72509 F H Parson et al—In Rose Lee Tract, map filed of record in the office of the Recorder of Alameda Co, lot 106, and imps 5 36
72509 F H Parson et al—In Rose Lee Tract, map filed of record in the office of the Recorder of Alameda Co, lot 107 .... 1 32

IN MAP OF BOND TRACT.

72528 State Savings Bank—In map of Bond Tract, map filed of record in the office of the Recorder of Alameda Co, nw 21 ft of lot 1, and se 39 ft of lot 2, and imps 24 81
72545 L E Hulbert—In map of Bond Tract, map filed of record in the office of the Recorder of Alameda Co, lot 25 .... 4 76
72545 L E Hulbert—In map of Bond Tract, map filed of record in the office of the Recorder of Alameda Co, se 50 ft of lot 26 .... 7 11
72545 L E Hulbert—In map of Bond Tract, map filed of record in the office of the Recorder of Alameda Co, se 50 ft of lot 27, and imps 17 05
72546 Otto A Peters—In Map of Bond Tract, map filed of record in the office of the Recorder of Alameda Co, nw 50 ft of lot 26 .... 7 13

IN WESTALL TRACT.

72552 Frank Harris — In Westall Tract, map filed of record in the office of the Recorder of Alameda Co, lot 11, blk A and imps 8 50
72552 Frank Harris — In Westall Tract, map filed of record in the office of the Recorder of Alameda Co, lot 13, blk A 2 12
72554 Frank Harris — In Westall Tract, map filed of record in the office of the Recorder of Alameda Co, lot 12, blk A 1 32
72554 Frank Harris — In Westall Tract, map filed of record in the office of the Recorder of Alameda Co, lot 14, blk A 1 32
72559 Laura M Wells—In Westall Tract, map filed of record in the office of the Recorder of Alameda Co, lot 39, blk A, and imps 11 81
72559 Laura M Wells—In Westall Tract, map filed of record in the office of the Recorder of Alameda Co, lot 40, blk A 1 31
72559 Laura M Wells—In Westall Tract, map filed of record in the office of the Recorder of Alameda Co, lot 41, blk A 2 12
72559 Laura M Wells—In Westall Tract, map filed of record in the office of the Recorder of Alameda Co, lot 42, blk A 1 32
72559 Laura M Wells—In Westall Tract, map filed of record in the office of the Recorder of Alameda Co, lot 43, blk A 2 12
72559 Laura M Wells—In Westall Tract, map filed of record in the office of the Recorder of Alameda Co, lot 44, blk A 1 32
72559 Laura M Wells—In Westall Tract, map filed of record in the office of the Recorder of Alameda Co, lot 45, blk A 2 12
72559 Laura M Wells—In Westall Tract, map filed of record in the office of the Recorder of Alameda Co, lot 46, blk A .. 1 32
72603 Alfred Smith — In Westall Tract, map filed of record in the office of the Recorder of Alameda Co, lot 123, blk B 2 12
72603 Alfred Smith — In Westall Tract, map filed of record in the office of the Recorder of Alameda Co, lot 124, blk B 1 32
72603 Alfred Smith — In Westall Tract, map filed of record in the office of the Recorder of Alameda Co, lot 125, blk B 2 13
72603 Alfred Smith — In Westall Tract, map filed of record in the office of the Recorder of Alameda Co, lot 126, blk B 1 32
72616 Jacob Anthony—In Westall Tract, map filed of record in the office of the Recorder of Alameda Co, lot [illegible], blk B .. 2 20

IN ASHLEY TRACT.

72621 Arthur C Simpson—In Ashley Tract, map filed of record in the office of the Recorder of Alameda Co, lot 5, and imps 10 22
72622 Bank of Commerce—In Ashley Tract, map filed of record in the office of the Recorder of Alameda Co, lot 6, and imps 5 82
72631 H J Smit Stienstla—In Ashley Tract, map filed of record in the office of the Recorder of Alameda Co, lots 22 and 23, imps and poll tax 1908 .... 4 50

IN FRUITVALE ADDITION TRACT.

72643 Daniel P Durst—In Fruitvale Addition Tract, map filed of record in the office of the Recorder of Alameda Co, lot 36, and imps 10 23
72643 Daniel P Durst—In Fruitvale Addition Tract, map filed of record in the office of the Recorder of Alameda Co, lot 37, and imps 8 62
72651 G O Ritz—In Fruitvale Addition Tract, map filed of record in the office of the Recorder of Alameda Co, lot 106 .... 5 36
72651 G O Ritz—In Fruitvale Addition Tract, map filed of record in the office of the Recorder of Alameda Co, lot 107 .... 5 36
72651 G O Ritz—In Fruitvale Addition Tract, map filed of record in the office of the Recorder of Alameda Co, lot 108 .... 5 36
72653 Elvira Sousa — In Fruitvale Addition Tract, map filed of record in the office of the Recorder of Alameda Co, lot 49, and imps 9 01
72687 P P Palmer—In Fruitvale Addition Tract, map filed of record in the office of the Recorder of Alameda Co, lot 53 .... 2 64
72688 W D Ayers—In Fruitvale Addition Tract, map filed of record in the office of the Recorder of Alameda Co, lot 54, and imps 26 42
72698 George T Trowbridge — In Fruitvale Addition Tract, map filed of record in the office of the Recorder of Alameda Co, lot 230 .... 2 63
72698 George T Trowbridge — In Fruitvale Addition Tract, map filed of record in the office of the Recorder of Alameda Co, lot 2 1, and imps 5 28

IN RHODA TRACT, IN REVISED MAP OF.

72723 Camillia Sergameister — In Rhoda Tract, in Revised Map of, map filed of record in the office of the Recorder of Alameda Co, lot 5 .... 3 75
72723 Camillia Sergameister — In Rhoda Tract, in Revised Map of, map filed of record in the office of the Recorder of Alameda Co, lot 6 .... 3 76
72741 G Woket—In Rhoda Tract (In Revised Map of), map filed of record in the office of the Recorder of Alameda Co, lot 11 .... 3 72

IN AMENDED MAP OF RHODA TRACT.

72765 Theodore Tillman—In Amended map of Rhoda Tract, map filed of record in the office of the Recorder of Alameda Co, lot 5, imps and poll tax 1908 .... 8 22

IN RHODA TRACT (IN REVISED MAP OF).

72785 J H Stockhauser—In Rhoda Tract (In Revised Map of), map filed of record in the office of the Recorder of Alameda Co, sw ½ of lot 119 2 12
72786 Albert Rhoda—In Rhoda Tract (In Revised Map of), map filed of record in the office of the Recorder of Alameda Co, lot 120 .... 3 74
72791 Charles E Davis and wife—In Rhoda Tract (In Revised Map of), map filed of record in the office of the Recorder of Alameda Co, lot 130 .... 2 73
72794 Albert Rhoda—In Rhoda Tract (In Revised Map of), map filed of record in the office of the Recorder of Alameda Co, lot 134 .... 2 12
72794 Albert Rhoda—In Rhoda Tract (In Revised Map of), map filed of record in the office of the Recorder of Alameda Co, lot 135 .... 2 12
72794 Albert Rhoda—In Rhoda Tract (In Revised Map of), map filed of record in the office of the Recorder of Alameda Co, lot 136 .... 2 12
72794 Albert Rhoda—In Rhoda Tract (In Revised Map of), map filed of record in the office of the Recorder of Alameda Co, lot 137 .... 2 12
72794 Albert Rhoda—In Rhoda Tract (In Revised Map of), map filed of record in the office of the Recorder of Alameda Co, lot 138 .... 2 12
72794 Albert Rhoda—In Rhoda Tract (In Revised Map of), map filed of record in the office of the Recorder of Alameda Co, lot 139 .... 2 12
72794 Albert Rhoda—In Rhoda Tract (In Revised Map of), map filed of record in the office of the Recorder of Alameda Co, lot 140 .... 2 12
72794 Albert Rhoda—In Rhoda Tract (In Revised Map of), map filed of record in the office of the Recorder of Alameda Co, lot 141 .... 2 12
72795 Albert Rhoda — In Rhoda Tract, in Revised Map of, map filed of record in the office of the Recorder of Alameda Co, lot 142 .... 2 13
72795 Albert Rhoda — In Rhoda Tract, in Revised Map of, map filed of record in the office of the Recorder of Alameda Co, lot 143 .... 2 12
72795 Albert Rhoda — In Rhoda Tract, in Revised Map of, map filed of record in the office of the Recorder of Alameda Co, lot 144 .... 2 12
72795 Albert Rhoda — In Rhoda Tract, in Revised Map of, map filed of record in the office of the Recorder of Alameda Co, lot 145 .... 2 12
72795 Albert Rhoda — In Rhoda Tract, in Revised Map of, map filed of record in the office of the Recorder of Alameda Co, lot 146 .... 2 12
72795 Albert Rhoda — In Rhoda Tract, in Revised Map of, map filed of record in the office of the Recorder of Alameda Co, lot 147 .... 2 12

IN MAP OF JESSIE JONES TRACT.

72857 Thos Higgs—In Map of Jessie Jones Tract, map filed of record in the office of the Recorder of Alameda Co, lot 277, and imps 1 23
72857 Thos Higgs—In Map of Jessie Jones Tract, map filed of record in the office of the Recorder of Alameda Co, lot 292 77

IN ELLEN STOTTS TRACT NO. 1.

72883 Ella M McDugal — In Ellen Stotts Tract No 1, map filed of record in the office of the Recorder of Alameda Co, lot 16, and imps 10 23
72883 Ella M McDugal — In Ellen Stotts Tract No 1, map filed of record in the office of the Recorder of Alameda Co, lot 17 .... 3 74

IN ELLEN STOTTS TRACT NO. 2.

72890 R J Bell — In Ellen Stotts Tract No 2, map filed of record in the office of the Recorder of Alameda Co, lot 16, and imps 37 78

IN STEINWAY TERRACE.

72906 Geo Palmer—In Steinway Terrace, map filed of record in the office of the Recorder of Alameda Co, lot 3, blk 1 .... 8 78
72903 Geo Palmer—In Steinway Terrace, map filed of record in the office of the Recorder of Alameda Co, lot 3, blk 2 .... 3 69
72906 Geo Palmer—In Steinway Terrace, map filed of record in the office of the Recorder of Alameda Co, lot 5, blk 2 .... 3 60
72938 C R Bates—In Steinway Terrace, map filed of record in the office of the Recorder of Alameda Co, [illegible] 30 ft of lot 13 and s 5 ft of lot 14, blk 4, and imps 12 74
72939 C R Bates—In Steinway Terrace, map filed of record in the office of the Recorder of Alameda Co, [illegible] 35 ft of lot 14, blk 4, and imps 12 71
72969 State Savings and Commercial Bank—Mortgagee's interest, in Steinway Terrace, map filed of record in the office of the Recorder of Alameda Co, lot 25, blk 5 .. 50 10
72977 Lydia Thimme—In Steinway Terrace, map filed of record in the office of the Recorder of Alameda Co, lot 22, blk 5 .... 3 16
72993 Lois F Smith—In Steinway Terrace, map filed of record in the office of the Recorder of Alameda Co, lot 20, blk 6 .... 1 26
72995 Annie Pontius — In Steinway Terrace, map filed of record in the office of the Recorder of Alameda Co, lot 23, blk 6 .... 3 16
73018 Sherman Clay and Company—In Steinway Terrace, map filed of record in the office of the Recorder of Alameda Co, lot 1, blk 8 .... 4 23
73044 Breed and Bancroft—In Steinway Terrace, map filed of record in the office of the Recorder of Alameda Co, lot 55, blk 8 .... 12 09
73055 Lois F Smith — In Steinway Terrace, map filed of record in the office of the Recorder of Alameda Co, lot 1, blk 9 79
73077 Virginia Kachlein—In Steinway Terrace, map filed of record in the office of the Recorder of Alameda Co, lot 14, blk 9 .... 4 30
73094 Stanley B Hall—In Steinway Terrace, map filed of record in the office of the Recorder of Alameda Co, lot 62, blk 9, and imps 33 59
73104 Breed and Bancroft—In Steinway Terrace, map filed of record in the office of the Recorder of Alameda Co, lot 25, blk 10 .... 4 74
73130 Edwin Mills — In Steinway Terrace, map filed of record in the office of the Recorder of Alameda Co, lot 10, blk 11, and imps 35 50

IN BOULEVARD PARK.

73141 W F Lloyd — In Boulevard Park, map filed of record in the office of the Recorder of Alameda Co, lot 4, blk 2, and imps 11 13
73148 F F Carlsen — In Boulevard Park, map filed of record in the office of the Recorder of Alameda Co, lot 11, blk 3, and imps 75 89
73148 F F Carlsen—Pers prop 8 73
73151 Maria E Hicks—In Boulevard Park, map filed of record in the office of the Recorder of Alameda Co, lot 6, blk 4 .... 8 88
73228 William G Henshaw — In Boulevard Park, map filed of record in the office of the Recorder of Alameda Co, lot 34, blk 16, and imps 31 89
73231 John Lindquist — In Boulevard Park, map filed of record in the office of the Recorder of Alameda Co, pce of ld beg at a pt on the se line of Harrington st 58 38-100 ft ne from Santa Rita st, th ne 40 75-100 ft, se 98 91-100 ft, sw 40 20-100 ft, nw 87 ft to beg, por of lot 37, blk 16, and imps 12 20
73232 William G Henshaw — In Boulevard Park, map filed of record in the office of the Recorder of Alameda Co, lot 3, blk 17, and imps. 30 27
73233 Sadie H Fletcher—In Boulevard Park, map filed of record in the office of the Recorder of Alameda Co, lot 9, blk 17 .... 15 37
73236 William G Henshaw — In Boulevard Park, map filed of record in the office of the Recorder of Alameda Co, lot 4, blk 18 .... 17 03
73243 William G Henshaw — In Boulevard Park, map filed of record in the office of the Recorder of Alameda Co, lot 20, blk 20 .... 17 03
73247 Wilhelmina Margaret Noyes—In Boulevard Park, map filed of record in the office of the Recorder of Alameda Co, lot 9, blk 21, and imps. 53 39
73247 Wilhelmina Margaret Noyes—Pers prop 3 96
73258 William G Henshaw — In Boulevard Park, map filed of record in the office of the Recorder of Alameda Co, lot lying sw of lot 12, marked lot B, blk 22 .... 7 11
73255 C G Burger—Mortgagee's interest, in Boulevard Park, map filed of record in the office of the Recorder of Alameda Co, lot 13, blk 22 .. 13 73
73257 William G Henshaw — In Boulevard Park, map filed of record in the office of the Recorder of Alameda Co, lot lying sw of lot 1, marked lot A, blk 23 .... 7 11

IN FRUITVALE VISTA TRACT.

73287 John H Falster—In Fruitvale Vista Tract, map filed of record in the office of the Recorder of Alameda Co, sw ½ of lot 41 and ne 17½ ft of lot 40, and imps 1 97

IN FLORENCE JONES TRACT.

73348 Hector J Cantua—In Florence Jones Tract, map filed of record in the office of the Recorder of Alameda Co, lot 38, and imps 2 64
73348 Hector J Cantua—In Florence Jones Tract, map filed of record in the office of the Recorder of Alameda Co, lot 39 .... 1 56
73356 Lilah M Marcum—In Florence Jones Tract, map filed of record in the office of the Recorder of Alameda Co, lot 81 .... 1 56
73356 Lilah M Marcum—In Florence Jones Tract, map filed of record in the office of the Recorder of Alameda Co, lot 82 .... 1 56
73356 Lilah M Marcum—In Florence Jones Tract, map filed of record in the office of the Recorder of Alameda Co, lot 83 .... 1 56
73356 Lilah M Marcum—In Florence Jones Tract, map filed of record in the office of the Recorder of Alameda Co, lot 84, and imps 4 76
73358 Alvira M Brady—In Florence Jones Tract, map filed of record in the office of the Recorder of Alameda Co, lot 89, and imps 8 40
73358 Alvira M Brady—Pers prop .. 3 89
73358 Alvira M Brady—In Florence Jones Tract, map filed of record in the office of the Recorder of Alameda Co, lot 90 .... 3 95
73358 Alvira M Brady—Pers prop .. 3 89
73392 J Hanson—In Florence Jones Tract, map filed of record in the office of the Recorder of Alameda Co, lot 105, and imps 4 22
73393 H A Crow—In Florence Jones Tract, map filed of record in the office of the Recorder of Alameda Co, lot 106 .... 1 56
73393 H A Crow—In Florence Jones Tract, map filed of record in the office of the Recorder of Alameda Co, lot 107, and imps 3 16

IN FRUITVALE HEIGHTS.

73407 Mary E Day—In Fruitvale Heights, map filed of record in the office of the Recorder of Alameda Co, lot 2, blk 2 .... 6 99
73411 Anna C Klein—In Fruitvale Heights, map filed of record in the office of the Recorder of Alameda Co, lot 5, blk 3 .... 6 99
73411 Anna C Klein—In Fruitvale Heights, map filed of record in the office of the Recorder of Alameda Co, lot 6, blk 3 .... 6 98
73411 Anna C Klein—In Fruitvale Heights, map filed of record in the office of the Recorder of Alameda Co, lot 7, blk 3 .... 6 99
73411 Anna C Klein—In Fruitvale Heights, map filed of record in the office of the Recorder of Alameda Co, lot 8, blk 3 .... 6 98
73414 Anna C Klein—In Fruitvale Heights, map filed of record in the office of the Recorder of Alameda Co, lot 14, blk 3 .... 6 99
73414 Anna C Klein—In Fruitvale Heights, map filed of record in the office of the Recorder of Alameda Co, lot 15, blk 3 .... 6 98
73429 Mary E Dey — In Fruitvale Heights, map filed of record in the office of the Recorder of Alameda Co, lot 2, blk 9 .... 6 99
73433 C J Van Maaseveen — In Fruitvale Heights, map filed of record in the office of the Recorder of Alameda Co, lot 5, blk 9 .... 6 99

IN HIGH STREET TERRACE.

73441 T J Crawley—In High Street Terrace, map filed of record in the office of the Recorder of Alameda Co, lot 16, blk 1, and imps 5 34
73443 Claude N Adams—In High Street Terrace, map filed of record in the office of the Recorder of Alameda Co, lot 7, blk 1 .... 2 12
73443 Claude N Adams—In High Street Terrace, map filed of record in the office of the Recorder of Alameda Co, lot 8, blk 1 .... 2 12
73447 W D Huntington—In High Street Terrace, map filed of record in the office of the Recorder of Alameda Co, lot 1, blk 3 .... 1 03
73447 W D Huntington—In High Street Terrace, map filed of record in the office of the Recorder of Alameda Co, lot 2, blk 3 .... 1 03
73448 Peter Smith—In High Street Terrace, map filed of record in the office of the Recorder of Alameda Co, lot 3, blk 3 .... 2 12
73448 Peter Smith—In High Street Terrace, map filed of record in the office of the Recorder of Alameda Co, lot 4, blk 3 .... 2 12
73458 Peter Thiessen — In High Street Terrace, map filed of record in the office of the Recorder of Alameda Co, lot 4, blk 5 .... 3 73
73460 Henry Strong — In High Street Terrace, map filed of record in the office of the Recorder of Alameda Co, lot 7, blk 5 .... 3 74
73473 E A McClellan—In High Street Terrace, map filed of record in the office of the Recorder of Alameda Co, lot 5, blk 11 .... 3 75
73473 E A McClellan—In High Street Terrace, map filed of record in the office of the Recorder of Alameda Co, lot 6, blk 11 .... 3 74
73481 R R Dunn—In High Street Terrace, map filed of record in the office of the Recorder of Alameda Co, lot 11, blk 12 .... 3 70
73483 Anna M Wilson—In High Street Terrace, map filed of record in the office of the Recorder of Alameda Co, lot 1, blk 13, and imps 15 10
73485 John C Lennon—In High Street Terrace, map filed of record in the office of the Recorder of Alameda Co, lot 3, blk 13 .... 1 56
73493 Anna M Wilson—In High Street Terrace, map filed of record in the office of the Recorder of Alameda Co, lot 22, blk 13 .... 2 12
73495 W D Huntington—In High Street Terrace, map filed of record in the office of the Recorder of Alameda Co, lot 1, blk 14 .... 3 73
73499 W D Huntington—In High Street Terrace, map filed of record in the office of the Recorder of Alameda Co, lot 23, blk 14 .... 3 73
73499 W D Huntington—In High Street Terrace, map filed of record in the office of the Recorder of Alameda Co, lot 24, blk 14 .... 3 73
73499 W D Huntington—In High Street Terrace, map filed of record in the office of the Recorder of Alameda Co, lot 25, blk 14 .... 3 73
73503 W D Huntington—In High Street Terrace, map filed of record in the office of the Recorder of Alameda Co, lot 8, blk 15 .... 1 04
73504 W D Huntington—In High Street Terrace, map filed of record in the office of the Recorder of Alameda Co, lot 9, blk 15 .... 2 12
73504 W D Huntington—In High Street Terrace, map filed of record in the office of the Recorder of Alameda Co, lot 10, blk 15 .... 2 12
73517 William Owen — In High Street Terrace, map filed of record in the office of the Recorder of Alameda Co, lot 17, blk 17, and imps 10 23

IN ROSE PARK TRACT.

73525 Charles Louis—In Rose Park Tract, map filed of record in the office of the Recorder of Alameda Co, lot 3, blk A 5 37
73526 George Louis—In Rose Park Tract, map filed of record in the office of the Recorder of Alameda Co, lot 4, blk A 5 37
73543 R A Crottiers—In Rose Park Tract, map filed of record in the office of the Recorder of Alameda Co, lot 19, blk B 1 57
73543 R A Crottiers—In Rose Park Tract, map filed of record in the office of the Recorder of Alameda Co, lot 20, blk B 1 57
73559 Christine V Hawkins — In Rose Park Tract, map filed of record in the office of the Recorder of Alameda Co, lot 21, blk B 3 74
73559 Christine V Hawkins — In Rose Park Tract, map filed of record in the office of the Recorder of Alameda Co, lot 22, blk B 3 75
73559 Christine V Hawkins — In Rose Park Tract, map filed of record in the office of the Recorder of Alameda Co, lot 23, blk B 3 74

IN PROPERTY OF L. CORDS, JR.

73595 R Cords Jr—In Property of R Cords Jr, map filed of record in the office of the Recorder of Alameda Co, lot D 3 96
73596 T H Dunikan—In Property of R Cords Jr, map filed of record in the office of the Recorder of Alameda Co, pce of ld beg at a pt on the se line of 36th av 40 16-100 ft sw from most n cor of lot C, th sw 35 16-100 ft, se 148 23-100 ft, ne 35 ft, th nw to beg, por of lot C, also in Twenty-Two Acre Tract, por of lot .., and imps 11 67
73608 Leigh Cords—In Property of R Cords Jr, map filed of record in the office of the Recorder of Alameda Co, sw 20 ft of lot 52 and ne 10 91-100 ft of lot 53, and imps 28 23

IN LEVY TRACT.

73716 E A Freeman—In Levy Tract, map filed of record in the office of the Recorder of Alameda Co, lot 15, blk 770, imps and poll tax 1908 .... 4 50
73717 Michael Pope — Mortgagee's interest, in Levy Tract, map filed of record in the office of the Recorder of Alameda Co, lot 15, blk 770. 32 16
73721 Catharine L Stiparich — In Levy Tract, map filed of record in the office of the Recorder of Alameda Co, lot [illegible] and ne 5 ft of lot 23, blk 770 .... 7 53
73732 H Kavelerchi—In Levy Tract, map filed of record in the office of the Recorder of Alameda Co, lot 4, blk 771, and imps 21 50
73733 Richard Fernandez — Mortgagee's interest, in Levy Tract, map filed of record in the office of the Recorder of Alameda Co, lot 4, blk 771 .... 4 04
73759 W T Fuller & Co—In Levy Tract, map filed of record in the office of the Recorder of Alameda Co, ne 33 4-12 ft of lot 10, blk 772, and imps 15 38
73793 J Hegerty—Philips Resub of Blk 773 in Levy Tract, map filed of record in the office of the Recorder of Alameda Co, lot 38, blk 773, imps and poll tax 1908 .... 4 50
73826 Francis J Fischer—In Levy Tract, map filed of record in the office of the Recorder of Alameda Co, pce of ld beg at the most e cor of lot 8, th nw 43 ft by sw 100 ft, por of lot 8, blk 775, and imps, also in Levy Tract, map filed of record in the office of the Recorder of Alameda Co, pce of ld beg on the sw line of e 14th st 65 ft nw of Tevis st, th nw 30 ft by sw 100 ft, por of lot 7, blk 775, and imps 8 62
73827 G V Metzger — Mortgagee's interest, in Levy Tract, map filed of record in the office of the Recorder of Alameda Co, pce of ld beg at the most e cor of lot 8, the nw 43 ft by sw 100 ft, por of lot 8, blk 775, also in Levy Tract, map filed of record in the office of the Recorder of Alameda Co, pce of ld beg on the sw line of E 14th st 65 ft nw of Tevis st, th nw 30 ft by sw 100 ft, por of lot 7, blk 775 .... 114 98

IN ELMWOOD PARK.

73860 E G Cole—In Elmwood Park, map filed of record in the office of the Recorder of Alameda Co, lot 14, and imps 33 92
73863 E G Cole—In Elmwood Park, map filed of record in the office of the Recorder of Alameda Co, lot 15 .... 5 75
73864 Egisto Torre — In Elmwood Park, map filed of record in the office of the Recorder of Alameda Co, lot 11, and imps 12 70
73864 Egisto Torre — In Elmwood Park, map filed of record in the office of the Recorder of Alameda Co, lot 12 .... 9 31
73914 G L Seidelman In Elmwood Park, map filed of record in the office of the Recorder of Alameda Co, lot 59 and nw ½ of lot 58, imps and poll tax 1908 .... 4 50
73915 Di Damske Treninger H Jim — Mortgagee's interest, in Elmwood Park, map filed of record in the office of the Recorder of Alameda Co, lot 59 and nw ½ of lot 58 .... 3 40

IN LEVY TRACT.

73931 Eva A Harris—In Levy Tract, map filed of record in the office of the Recorder of Alameda Co, lot 8, blk 747 .. 84
73933 H T Wolf — In Levy Tract, map filed of record in the office of the Recorder of Alameda Co, that por of blk 747 lying between n line of lots 1 and 8 and C P Ry Co, blk 747 .... 4 02

IN FRUITVALE STATION TRACT.

73953 Susan S Jeffress — In Fruitvale Station Tract, map filed of record in the office of the Recorder of Alameda Co, lots 29, 30, blk A, and imps 10 10
73958 Mary T Donahue—In Fruitvale Station Tract, map filed of record in the office of the Recorder of Alameda Co, lot 37, blk A, and imps 6 38
73961 David A Cords—In Fruitvale Station Tract, map filed of record in the office of the Recorder of Alameda Co, lot 2, blk B, and imps 37 67
73961 David A Cords—In Fruitvale Station Tract, map filed of record in the office of the Recorder of Alameda Co, lot 3, blk B 7 60
73976 Mary Raffetto — Mortgagee's interest, in Fruitvale Station Tract, map filed of record in the office of the Recorder of Alameda Co, lot 22, blk B 10 66
73980 F O Erwin—In Fruitvale Station Tract, map filed of record in the office of the Recorder of Alameda Co, lot 27 and sw ½ of lot 26, blk B, and imps 19 63
73980 F O Erwin—In Fruitvale Station Tract, map filed of record in the office of the Recorder of Alameda Co, lot 28, blk B 2 63
74009 George B Camp—In Fruitvale Station Tract, map filed of record in the office of the Recorder of Alameda Co, ne ½ of lot 8, blk D, imps and poll tax 1908 .... 4 75
74012 P J Meehan and Laurence Meehan—An undivided ½ interest each in Fruitvale Station Tract, map filed of record in the office of the Recorder of Alameda Co, lot 4, blk D 14 57

IN INEZ TRACT.

74022 Donohoe Kelley Bank — In Inez Tract, map filed of record in the office of the Recorder of Alameda Co, strip of land 6 ft wide extending along ne side of lots 10 to 18 .... 3 33

IN TWENTY-TWO ACRE TRACT.

74043 J F Herrick—Mortgagee's interest in Twenty-Two Acre Tract, map filed of record in the office of the Recorder of Alameda Co, pce of ld beg at a pt on the w line of Leise ave 329 77-100 ft s from old county road, th w 255 31-100 ft by 50 ft s por of lot 4 .... 21 53

IN HENRY & PHILLIPS SUB. OF BRAY TRACT.

74050 Emblem E Howatt—In Henry & Phillips Sub of Bray Tract, map filed of record in the office of the Recorder of Alameda Co, lot 9, imps and poll tax 1908 .... 4 50
74097 Maybelle Plymire—In Henry & Phillips Sub of Bray Tract, map filed of record in the office of the Recorder of Alameda Co, lot 53, and imps 8 47

IN BRAY TRACT.

74186 Fruitvale Bank—Mortgagee's interest in Bray Tract, map filed of record in the office of the Recorder of Alameda Co, nw 40 ft of ne 100 ft of lot 19 .... 4 76
74188 William H Daniels—In Bray Tract, map filed of record in the office of the Recorder of Alameda Co, ne 41 ft of nw 130 ft of lot 53, and imps 14 31

IN LAMP TRACT.

74203 Margaret L Herriott—Mortgagee's interest in Lamp Tract, map filed of record in the office of the Recorder of Alameda Co, lots 1 and 2 .... 15 38

IN THORNALLEY TRACT.

74240 Annie Sche—In Thornalley Tract, map filed of record in the office of the Recorder of Alameda Co, lot 5 .... 5 72

IN FRUITVALE TERMINAL TRACT.

74289 Martha M Bradbury — In Fruitvale Terminal Tract, map filed of record in the office of the Recorder of Alameda Co, nw 15 ft of lot 21, and se 20 ft of lot 22, blk B, and imps 7 79
74305 Kate Harvey—In Fruitvale Terminal Tract, map filed of record in the office of the Recorder of Alameda Co, lot 20, blk C, and imps [illegible]

IN LINDA ROSA TRACT.

74393 F H Hurlburt—In Linda Rosa Tract, map filed of record in the office of the Recorder of Alameda Co, lot 16, blk A 11 10
74413 Don C Phillips—In Linda Rosa Tract, map filed of record in the office of the Recorder of Alameda Co, lot 32, blk A, and imps 3 01
74421 John Hagbert—In Linda Rosa Tract, map filed of record in the office of the Recorder of Alameda Co, lot 45, blk A, imps and poll tax 1908 .... 4 54
74422 Bank of Fruitvale — Mortgagee's interest in Linda Rosa Tract, map filed of record in the office of the Recorder of Alameda Co, lot 45, blk A 5 82

DALY TRACT.

74456 Guiseppa Antoniccio — Daly Tract, map filed of record in the office of the Recorder of Alameda Co, lots 11 and 12, blk B, imps and poll tax 1908 .... 4 50
74486 Ella Corbett Murphy—Daly Tract, map filed of record in the office of the Recorder of Alameda Co, lot 6, blk E 4 22
74487 Ella Corbett Murphy—Daly Tract, map filed of record in the office of the Recorder of Alameda Co, lot 7, blk E, and imps 12 73
74497 W T Randall—Daly Tract, map filed of record in the office of the Recorder of Alameda Co, lots 5, 6, 13 and nw 40 ft of lot 4, blk F, imps and poll tax 1908 .. 4 50
74506 Alfred G Strong—Daly Tract, map filed of record in the office of the Recorder of Alameda Co, lot 16, blk F, and imps 8 88
74519 William H Bean—Daly Tract, map filed of record in the office of the Recorder of Alameda Co, nw ½ of lot 7, blk G 1 56
74519 William H Bean—Daly Tract, map filed of record in the office of the Recorder of Alameda Co, lot 8, blk G, and imps 5 82
74537 Nellie T Duffy—In map of a portion of the Liese Tract, map filed of record in the office of the Recorder of Alameda Co, ne 14 ft of lot 4, and sw 29 27-100 ft of lot 5 .... 3 69

IN FRUITVALE PARK.

74559 Pierre Escoffier—In Fruitvale Park, map filed of record in the office of the Recorder of Alameda Co, lot 5 .... 2 62
74559 Pierre Escoffier—In Fruitvale Park, map filed of record in the office of the Recorder of Alameda Co, lot 6, and imps 4 76
74564 Frederick Gaby Otto — In Fruitvale Park, map filed of record in the office of the Recorder of Alameda Co, lot 13, and imps 9 01
74584 Charles Fischer—In Fruitvale Park, map filed of record in the office of the Recorder of Alameda Co, lot 39, and imps 9 15
74584 Charles Fischer—In Fruitvale Park, map filed of record in the office of the Recorder of Alameda Co, ne 25 86-100 ft of lot 40 .... 5 72
74609 Phillip and Marie Pachelet—In Fruitvale Park, map filed of record in the office of the Recorder of Alameda Co, lot 66 .... 2 10
74609 Phillip and Marie Pachelet—In Fruitvale Park, map filed of record in the office of the Recorder of Alameda Co, lot 67, and imps 2 62
74610 James L Hubbard—In Fruitvale Park, map filed of record in the office of the Recorder of Alameda Co, lot 68, and imps .... [illegible]
74627 V L Duhem—In Fruitvale Park, map filed of record in the office of the Recorder of Alameda Co, lot 55 .... 2 10
74627 V L Duhem—In Fruitvale Park, map filed of record in the office of the Recorder of Alameda Co (except por assessed to R A Crothers) lot 86 .... 1 56
74627 V L Duhem—In Fruitvale Park, map filed of record in the office of the Recorder of Alameda Co (except por assessed to R A Crothers) lot 87 .... 1 56
74627 V L Duhem—In Fruitvale Park, map filed of record in the office of the Recorder of Alameda Co (except por assessed to R A Crothers) lot 88 .... [illegible]

74671 R A Crothers—In Fruitvale Park map filed of record in the office of the Recorder of Alameda Co, pce of ld beg at a pt on the se line of Goldman ave 117 96-100 ft sw from Prescott st th se 88 ft nw 77½ ft th nw 37 ft to the e line of Goldman ave th sw 60 ft to beg portion of lots 85 87 88 4 76

IN SATHER TRACT

74440 William F Adams—In Sather Tract map filed of record in the office of the Recorder of Alameda Co nw 90 ft of lot 16 and nw 90 ft of sw 5 ft of lot 15 blk 5 and imps 17 31

74679 Vincenzo Figiello—In Sather Tract map filed of record in the office of the Recorder of Alameda Co sw 17 6 12 ft of lot 6 blk 8 3 65

74665 Fordon A Dise and Millie M Lowe—In Sather Tract map filed of record in the office of the Recorder of Alameda Co pce of ld beg at most e cor of lot No 13 th nw 30 ft by 125 ft sw por of lot 13 blk 8 3 15

MAP OF THE SUBDIVISION OF THE N E POR OF THE SATHER TRACT

74703 John L Greer—Map of the Subdivision of the ne por of the Sather Tract map filed of record in the office of the Recorder of Alameda Co ne 88 ft of sw 76 ft of lot 2 blk 9 and imps 5 70

74718 Wong Fook Yee—Map of the Subdivision of the ne por of the Sather Tract map filed of record in the office of the Recorder of Alameda Co sw 50 ft of lot 2 blk 10 and imps 8 93

74789 Milan Kukavizn—Map of the Subdivision of the ne por of the Sather Tract map filed of record in the office of the Recorder of Alameda Co pce of ld beg at the most e cor of lot No 2 th nw 50 ft by 125 ft sw por of lot 2 blk 1 4 11

74794 W M Galloway—Map of the Subdivision of the ne por of the Sather Tract map filed of record in the office of the Recorder of Alameda Co lot 1, blk 2 imps and poll tax 1908 4 [..]

74800 Joseph A Bertsch—Map of the Subdivision of the ne por of the Sather Tract map filed of record in the office of the Recorder of Alameda Co sw 30 ft of ne 120 ft of lots 6 7 8 blk 9 3 16

74803 Gustav H C Meyer—Map of the subdivision of the ne por of the Sather Tract map filed of record in the office of the Recorder of Alameda Co pce of ld beg at a pt on the nw line of Temple st 25 ft sw from E 14th st th sw 50 ft by 95 ft nw por of lots 9 10 blk 3 and imps 11 68

74807 Marion Been—Map of the Subdivision of the ne por of the Sather Tract map file of record in the office of the Recorder of Alameda Co pce of ld beg at a pt on the nw line of Temple ave 15 ft sw from E 14th st th sw 30 ft by 125 ft nw por of lots 3 4 5 blk 3 and imps 3

74808 Bruguire Company (a corporation) map of the Subdivision of the ne por of the Sather Tract map filed of record in the office of the Recorder of Alameda Co sw 84 6 100 ft of lot 10 blk 3 1 10

74813 The Bruguire Company (a corporation) — Map of the Subdivision of the ne por of the Sather Tract map filed of record in the office of the Recorder of Alameda Co pce of ld beg at a pt on the ne line of Washington st [..] ft nw from Temple ave th nw 30 ft by 114 6 10 ft ne por of lots 8 9 blk 3 [..]

IN MAP OF ROSENTHAL TRACT

74847 T E McCarty et al—In Map of Rosenthal Tract map filed of record in the office of the Recorder of Alameda Co lot 11 and imps 06

74856 T E McCarty et al—In Map of Rosenthal Tract map filed of record in the office of the Recorder of Alameda Co lot [..] 13

74856 T E McCarty et al—In Map of Rosenthal Tract map filed of record in the office of the Recorder of Alameda Co lot 5 13

74871 T E McCarty et al—In Map of Rosenthal Tract map filed of record in the office of the Recorder of Alameda Co lot 58 11

74872 T E McCarty et al—In Map of Rosenthal Tract map filed of record in the office of the Recorder of Alameda Co lot [..] 12

74873 T E McCarty et al—In Map of Rosenthal Tract map filed of record in the office of the Recorder of Alameda Co lot 69 and imps 6

IN HIGH STREET TRACT

74905 Kathryn Mo[..]—In High Street Tract map filed of record in the office of the Recorder of Alameda Co lots 9 33 imps and pers prop [..] 84

IN HUNTINGTON TRACT

74949 Melrose Lumber and Supply Co (a corporation) — In Huntington Tract map filed of record in the office of the Recorder of Alameda Co pce of ld beg at a pt on the nw line of Cleveland ave 96 ft sw fm E 14th st th sw 25 ft by 91 54 100 ft nw port of lots 4 [..] blk C and imps 16 02

74949 Melrose Lumber and Supply Co (a corporation) — Pers prop 49 41

75082 J M Freitas—In Huntington Tract map filed of record in the office of the Recorder of Alameda Co lot 11 blk I 3 70

IN PATTERSON HOMESTEAD NO

75116 C B Mitchell—In Patterson Homestead No 2 map filed of record in the office of the Recorder of Alameda Co se 140 ft of lot 18 blk [..] imps and poll tax 1908 [..]0

IN MELROSE STATION TRACT

75129 Peter A Peterson—In Melrose Station Tract map filed of record in the office of the Recorder of Alameda Co lot 12 blk A 1 [..]

75129 Peter A Peterson—In Melrose Station Tract map filed of record in the office of the Recorder of Alameda Co lot 13 blk A 1 6

75151 Christian Vosseler—In Melrose Station Tract map filed of record in the office of the Recorder of Alameda Co lot 12 blk B and imps 6 70

75152 L Vosseler—In Melrose Station Tract map filed of record in the office of the Recorder of Alameda Co ne ½ of lot 1 blk B 2 84

75155 John Schlosser — In Melrose Station Tract map filed of record in the office of the Recorder of Alameda Co lot 16 blk B and imps 6 35

75156 R Schmidt—In Melrose Station Tract map filed of record in the office of the Recorder of Alameda Co lot 17 18 blk B and imps 3 05

75158 John Schlosser — In Melrose Station Tract map filed of record in the office of the Recorder of Alameda Co lots 19 20 blk B and imps 5 23

75166 W Frederick Brock—In Melrose Station Tract map filed of record in the office of the Recorder of Alameda Co lot 2 blk C 3 62

75168 M Maher et al—In Melrose Station Tract map filed of record in the office of the Recorder of Alameda Co lots 8 and 9 blk C and imps 4 [..]

75171 William Rettig — In Melrose Station Tract map filed of record in the office of the Recorder of Alameda Co lots 12 13 blk C and imps 4 13

75173 Sarah Elizabeth Johansen—In Melrose Station Tract map filed of record in the office of the Recorder of Alameda Co lot 14 blk C 3 50

75193 A and O L Pettebone—In Melrose Station Tract map filed of record in the office of the Recorder of Alameda Co ne ½ of lot 24 and sw 19 ft of lot 25 blk C imps and poll tax 1908 ...... 4 50

75228 Flora Burns—In Melrose Station Tract map filed of record in the office of the Recorder of Alameda Co, lot [..] blk E, and imps 5 16

75231 John McLean—In Melrose Station Tract map filed of record in the office of the Recorder of Alameda Co lot 17 blk E 3 61

75231 John McLean—In Melrose Station Tract map filed of record in the office of the Recorder of Alameda Co, lot 18, blk E 3 62

75233 August Lucas—In Melrose Station Tract, map filed of record in the office of the Recorder of Alameda Co lots 12 and 13 blk E and imps 4 86

75234 William D and Amelia A McSmith—In Melrose Station Tract map filed of record in the office of the Recorder of Alameda Co lot 17 blk F imps and poll tax 1908 4 50

75238 Henry A Pleitner—In Melrose Station Tract map filed of record in the office of the Recorder of Alameda Co lot 12 blk G 1 56

75238 Henry A Pleitner—In Melrose Station Tract map filed of record in the office of the Recorder of Alameda Co lot 13 blk G 1 57

75238 Henry A Pleitner—In Melrose Station Tract map filed of record in the office of the Recorder of Alameda Co lot 11 blk G 1 [..]

IN FRUITVALE AND SAN LEANDRO ROAD TRACT

75309 Aman Mikkelsen—In Fruitvale and San Leandro Road Tract map filed of record in the office of the Recorder of Alameda Co n 20 ft of lot 26 and s 20 ft of lot 27 and imps 5 08

75314 M Henas—In Fruitvale and San Leandro Road Tract map filed of record in the office of the Recorder of Alameda Co lo 3[..] and imps [..]

753[..] August M Parks—Mortgagee's interest in Fruitvale and San Leandro Road Tract map filed of record in the office of the Recorder of Alameda Co lo [..] 10 0[..]

753[..] Julia J[..]mey—In Fruitvale and San Leandro Road Tract map filed of record in the office of the Recorder of Alameda Co lot 4 and imps 11 15

IN FRUITVALE (RE DIV) TRACT

75339 J I M Lhoy—In Fruitvale (R Div) Tract map filed of record in the office of the Recorder of Alameda Co s 45 ft of lot 61 blk A and imps 1 [..]1

75339 J I M Lhoy—In Fruitvale (R Div) Tract map filed of record in the office of the Recorder of Alameda Co lot 6 blk A [..]16

75339 A J Homen—In Fruitvale (Re Div) Tract map filed of record in the office of the Recorder of Alameda Co [..] blk I 3 10

75339 A J Homen—In Fruitvale (Re Div) Tract map filed of record in the office of the Recorder of Alameda Co n 20 ft of lot 4 blk B [..]

IN PATTERSON RANCH

753[..] Grace [..] Harper—In Patterson Ranche map filed of record in the office of the Recorder of Alameda Co pce of ld beg at a pt at the intersection of the [..] of Bond st with the s line of [..] th [..] 175 100 [..] more or less nw to High st [..] to beg [..] and imps [..]

75341 J T Holloway—In Patterson Ranche map filed of record in the office of the Recorder of Alameda Co pce of ld beg at a pt on the s line of Patterson ave 16 ft [..] fm E 14th st th n [..] ft by 48 3 10 ft [..] por of lot 1 and imps 1 [..]

75344 J T Holloway—Pers prop 4 14

75344 [..] Donato—In Patterson Ranche Sub of Plots map filed of record in the office of the Recorder of Alameda Co tract of land [..] by Central [..] 1908 4 10

75345 H Mato Donato—In Patterson Ranche map filed of record in the office of the Recorder of Alameda Co tract of ld bounded [..] of L H Jacobsen [..] imps and poll tax 1908 4 [..]0

75350 J B Morgan—Mortgagee's interest in Patterson [..] Pond st [..] ft sw [..] 3 [..]

[illegible] ft to beg por of lot [..] 11 97

IN JUDD TRACT

75577 Julia May—In Judd Tract map filed of record in the office of the Recorder of Alameda Co lot [..] blk C [..]15

75580 Ola Sartrel—In Judd Tract map filed of record in the office of the Recorder of Alameda Co lot [..] blk C [..]

IN RESUB OF PORTION OF ALTA VISTA

75[..] John Ant[..]—In Resub of Portion of Alta Vista map filed of record in the office of the Recorder of Alameda Co lot [..] 1

75598 Rudolph Renn[..]—In Resub of Portion of Alta Vista map filed of record in the office of the Recorder of Alameda Co lot 1 blk C [..]

75598 Rudolph Renn[..]—In Resub of Portion of Alta Vista map filed of record in the office of the Recorder of Alameda Co lot 18 blk C 1

IN TRUMBULL TRACT

75613 L L M Salsbury—In Trumbull Tract map filed of record in the office of the Recorder of Alameda Co lot [..] 4 09

75613 L L M Salsbury—In Trumbull Tract map filed of record in the office of the Recorder of Alameda Co lot [..] blk I 04

75615 L L M Salsbury—In Trumbull Tract map filed of record in the office of the Recorder of Alameda Co lot [..] blk I 1 0[..]

75615 L L M Salsbury—In Trumbull Tract map filed of record in the office of the Recorder of Alameda Co lot [..] blk B 1 0[..]

75615 L L M Salsbury—In Trumbull Tract map filed of record in the office of the Recorder of Alameda Co lot [..] blk I 1 03

75615 L L M Salsbury—In Trumbull Tract map filed of record in the office of the Recorder of Alameda Co lot [..] blk B 1 [..]

75615 L L M Salsbury—In Trumbull Tract map filed of record in the office of the Recorder of Alameda Co lot 10 blk B 1 03

75615 L L M Salsbury—In Trumbull Tract map filed of record in the office of the Recorder of Alameda Co lot 11 blk B 1 0[..]

75615 L L M Salsbury—In Trumbull Tract map filed of record in the office of the Recorder of Alameda Co lot 12 blk B 1 03

75615 L L M Salsbury—In Trumbull Tract map filed of record in the office of the Recorder of Alameda Co lot 13 blk B 1 03

75615 L L M Salsbury—In Trumbull Tract map filed of record in the office of the Recorder of Alameda Co lot 14 blk B 1 0[..]

75615 L L M Salsbury—In Trumbull Tract map filed of record in the office of the Recorder of Alameda Co lot 15 blk B 1 0[..]

75616 L L M Salsbury—In Trumbull Tract map filed of record in the office of the Recorder of Alameda Co lot 1 blk C 1 04

75616 L L M Salsbury—In Trumbull Tract map filed of record in the office of the Recorder of Alameda Co lot 2 blk C 1 03

75616 L L M Salsbury—In Trumbull Tract map filed of record in the office of the Recorder of Alameda Co, lot 3, blk C 1 03

75616 L L M Salsbury—In Trumbull Tract map filed of record in the office of the Recorder of Alameda Co lot 4, blk C 1 03

75616 L L M Salsbury—In Trumbull Tract map filed of record in the office of the Recorder of Alameda Co lot 13 blk C 1 03

75616 L L M Salsbury—In Trumbull Tract map filed of record in the office of the Recorder of Alameda Co lot 14, blk C 1 03

75616 L L M Salsbury—In Trumbull Tract map filed of record in the office of the Recorder of Alameda Co lot 15, blk C 1 03

75616 L L M Salsbury—In Trumbull Tract map filed of record in the office of the Recorder of Alameda Co lot 16, blk C 1 03

75616 L L M Salsbury—In Trumbull Tract, map filed of record in the office of the Recorder of Alameda Co, lot 5, blk D 1 04

75619 L L M Salsbury—In Trumbull Tract map filed of record in the office of the Recorder of Alameda Co, lot 6 blk D 1 03

75619 L L M Salsbury—In Trumbull Tract map filed of record in the office of the Recorder of Alameda Co lot 7 blk D 1 03

75619 L L M Salsbury—In Trumbull Tract map filed of record in the office of the Recorder of Alameda Co lot 8 blk D 1 03

75619 L L M Salsbury—In Trumbull Tract map filed of record in the office of the Recorder of Alameda Co, lot 9 blk D 1 03

75619 L L M Salsbury—In Trumbull Tract map filed of record in the office of the Recorder of Alameda Co, lot 10 blk D 1 03

75619 L L M Salsbury—In Trumbull Tract map filed of record in the office of the Recorder of Alameda Co lot 11 blk D 1 03

75619 L L M Salsbury—In Trumbull Tract map filed of record in the office of the Recorder of Alameda Co lot 12 blk D 1 03

75620 L L M Salsbury—In Trumbull Tract map filed of record in the office of the Recorder of Alameda Co lot 1 blk E 1 04

75620 L L M Salsbury—In Trumbull Tract map filed of record in the office of the Recorder of Alameda Co lot [..] blk E 1 03

75620 L L M Salsbury—In Trumbull Tract map filed of record in the office of the Recorder of Alameda Co lot [..] blk [..] 1 0[..]

[..] L L M Salsbury—In Trumbull Tract map filed of record in the office of the Recorder of Alameda Co lot 4 blk F 1 03

[..] L L M Salsbury—In Trumbull Tract map filed of record in the office of the Recorder of Alameda Co lot [..] blk L 1 03

[..] L L M Salsbury—In Trumbull Tract map filed of record in the office of the Recorder of Alameda Co lot 14 blk L 1 03

[..] L L M Salsbury—In Trumbull Tract map filed of record in the office of the Recorder of Alameda Co lot 1 blk L 1 03

[..] L L M Salsbury—In Trumbull Tract map filed of record in the office of the Recorder of Alameda Co lot [..] blk I 1 03

[..] L L M Salsbury—In Trumbull Tract map filed of record in the office of the Recorder of Alameda Co lot 1 blk I 1 04

[..] L L M Salsbury—In Trumbull Tract map filed of record in the office of the Recorder of Alameda Co lot [..] blk I 1 03

[..] L L M Salsbury—In Trumbull Tract map filed of record in the office of the Recorder of Alameda Co lot [..] 1 04

[..] L L M Salsbury—In Trumbull Tract map filed of record in the office of the Recorder of Alameda Co lot 4 blk I 1 03

[..] L L M Salsbury—In Trumbull Tract map filed of record in the office of the Recorder of Alameda Co lot 5 blk I 1 04

[..] L L M Salsbury—In Trumbull Tract map filed of record in the office of the Recorder of Alameda Co lot 6 blk I 1 03

[..] L L M Salsbury—In Trumbull Tract map filed of record in the office of the Recorder of Alameda Co lot 7 blk I 1 0

[..] L L M Salsbury—In Trumbull Tract map filed of record in the office of the Recorder of Alameda Co lot 8 blk I 1 03

[..] L L M Salsbury—In Trumbull Tract map filed of record in the office of the Recorder of Alameda Co lot 9 blk I 1 03

[..] L L M Salsbury—In Trumbull Tract map filed of record in the office of the Recorder of Alameda Co lot 10 blk I 1 03

75662 L L M Salsbury—In Trumbull Tract map filed of record in the office of the Recorder of Alameda Co lot 11 blk I 1 03

[..] L L M Salsbury—In Trumbull Tract map filed of record in the office of the Recorder of Alameda Co lot 12 blk I 1 03

[..] L L M Salsbury—In Trumbull Tract map filed of record in the office of the Recorder of Alameda Co lot 13 blk I 1 0[..]

[..] L L M Salsbury—In Trumbull Tract map filed of record in the office of the Recorder of Alameda Co lot 14 blk I 1 03

[..] L L M Salsbury—In Trumbull Tract map filed of record in the office of the Recorder of Alameda Co lot 1 blk I 1 03

IN A F CONNETT TRACT

75[..] A F Connett—In A F Connett Tract map filed of record in the office of the Recorder of Alameda Co lo[..] 10 95

IN ANNA BEST TRACT

75688 Anna Anderson Best—In Anna Best Tract map filed of record in the office of the Recorder of Alameda Co [..] and sw 5 72 100 ft of [..] 3 50

75688 Anna Anderson Best—In Anna Best Tract map filed of record in the office of the Recorder of Alameda Co lot 9 3 50

75688 Anna Anderson Best—In Anna Best Tract map filed of record in the office of the Recorder of Alameda Co lot 10 3 50

75688 Anna Anderson Best—In Anna Best Tract map filed of record in the office of the Recorder of Alameda Co ne 11 ft of lot 11 6 50

75688 Anna Anderson Best—In Anna Best Tract map filed of record in the office of the Recorder of Alameda Co lot 1[..] 3 50

75688 Anna Anderson Best—In Anna Best Tract map filed of record in the office of the Recorder of Alameda Co lot 14 and imps 9 53

75688 Anna Anderson Best—In Anna Best Tract map filed of record in the office of the Recorder of Alameda Co lot 15 3 50

75688 Anna Anderson Best—In Anna Best Tract map filed of record in the office of the Recorder of Alameda Co lot 16 3 50

75688 Anna Anderson Best—In Anna Best Tract map filed of record in the office of the Recorder of Alameda Co lot 17 3 50

75688 Anna Anderson Best—In Anna Best Tract map filed of record in the office of the Recorder of Alameda Co lot 18 3 50

75688 Anna Anderson Best—In Anna Best Tract map filed of record in the office of the Recorder of Alameda Co, lot 19 2 01

75688 Anna Anderson Best—In Anna Best Tract, map filed of record in the office of the Recorder of Alameda Co, lot 20 2 00

75688 Anna Anderson Best—In Anna Best Tract map filed of record in the office of the Recorder of Alameda Co lot 21 2 01

75688 Anna Anderson Best—In Anna Best Tract, map filed of record in the office of the Recorder of Alameda Co lot 22 2 00

75688 Anna Anderson Best—In Anna Best Tract map filed of record in the office of the Recorder of Alameda Co lot 23 2 01

75688 Anna Anderson Best—In Anna Best Tract, map filed of record in the office of the Recorder of Alameda Co lot 24 2 00

75688 Anna Anderson Best—In Anna Best Tract map filed of record in the office of the Recorder of Alameda Co lot 25 2 01

75689 Anna Anderson Best—In Anna Best Tract map filed of record in the office of the Recorder of Alameda Co lot 26 3 50

75689 Anna Anderson Best—In Anna Best Tract map filed of record in the office of the Recorder of Alameda Co, lot 27 2 01

75689 Anna Anderson Best—In Anna Best Tract map filed of record in the office of the Recorder of Alameda Co, lot 28 2 00

75689 Anna Anderson Best—In Anna Best Tract map filed of record in the office of the Recorder of Alameda Co lot 29 and sw 5 72-100 ft of lot 30 2 01

75692 Du Ray Smith—In Anna Best Tract map filed of record in the office of the Recorder of Alameda Co lot 1[..] and sw 5 ft of lot 11 3 49

IN HEMPHILL TRACT

75715 George W Hartwig—In Hemphill Tract map filed of record in the office of the Recorder of Alameda Co lot 51 blk A 2 10

75715 George W Hartwig—In Hemphill Tract map filed of record in the office of the Recorder of Alameda Co lot 52 blk A and imps 9 68

75731 P F Donlon—In Hemphill Tract map filed of record in the office of the Recorder of Alameda Co lot 6 blk D 5 16

75734 Fred A Lucas—In Hemphill Tract map filed of record in the office of the Recorder of Alameda Co lot 10 blk D and imps 27 23

75734 Fred A Lucas—In Hemphill Tract map filed of record in the office of the Recorder of Alameda Co sw ½ of lot 11 blk D 3 06

75750 George T Hopkins—In Hemphill Tract map filed of record in the office of the Recorder of Alameda Co lot 10 blk L 5 73

75754 M J Olmstead—In Hemphill Tract map filed of record in the office of the Recorder of Alameda Co lot 18 blk L imps and poll tax 1908 27 21

75755 Owen W Albert—In Hemphill Tract map filed of record in the office of the Recorder of Alameda Co lots 19 and [..] blk L and imps 4 4[..]

75756 Rosalie Simm — Mortgagee's interest in Hemphill Tract map filed of record in the office of the Recorder of Alameda Co lots 19 and [..] blk L [..] 57

75783 John Caten—In Hemphill Tract map filed of record in the office of the Recorder of Alameda Co lot 2 blk [..] 8 [..]8

IN VERNON TRACT

75804 F J Kittermaster—Mortgagee's interest in Vernon Tract map filed of record in the office of the Recorder of Alameda Co lot 5 3 11

75806 L F Hobbett—Mortgagee's interest in Vernon Tract map filed of record in the office of the Recorder of Alameda Co lots 9 and 10 8 84

75811 Ernest Friedrich Willi—In Vernon Tract map filed of record in the office of the Recorder of Alameda Co lot 12 and imps 5 82

IN MAP OF McLEAN TRACT

75824 West Coast Realty Company—In Map of McLean Tract map filed of record in the office of the Recorder of Alameda Co lot 7 1 82

75824 West Coast Realty Company—In Map of the McLean Tract map filed of record in the office of the Recorder of Alameda Co lot 8 1 81

75828 Anton Dos Reis—In Map of the McLean Tract map filed of record in the office of the Recorder of Alameda Co lot 25 1 81

75830 Spencer H Relfe—In Map of the McLean Tract map filed of record in the office of the Recorder of Alameda Co lot 8 1 81

75830 Spencer H Relfe—In Map of the McLean Tract map filed of record in the office of the Recorder of Alameda Co s [..] of lot 27 1 19

IN MAP OF THE RESUBDIVISION OF THE HIGH STREET VILLA TRACT

75858 Mrs E Barney—In Map of the Resubdivision of the High Street Villa Tract map filed of record in the office of the Recorder of Alameda Co lot 24 blk A 1 04

75858 Mrs E Barney—In Map of the Resubdivision of the High Street Villa Tract map filed of record in the office of the Recorder of Alameda Co lot 25 blk A 1 03

75858 Mrs L Barney—In Map of the Resubdivision of the High Street Villa Tract map filed of record in the office of the Recorder of Alameda Co lot 26 blk A 1 03

75867 William I Lum—In Map of the Resubdivision of the High Street Villa Tract map filed of record in the office of the Recorder of Alameda Co lot 16 blk B 1 83

75870 William I Lum—In Map of the High Street Villa Tract map filed of record in the office of the Recorder of Alameda Co lot 15 blk B 1 82

75871 William F Lum—In Map of the Resubdivision of the High Street Villa Tract map filed of record in the office of the Recorder of Alameda Co lot 7 blk B 1 83

75873 C E Robinson—In Map of the Resubdivision of the High Street Villa Tract map filed of record in the office of the Recorder of Alameda Co lot 5 blk B 1 82

75873 C F Robinson—In Map of the Resubdivision of the High Street Villa Tract map filed of record in the office of the Recorder of Alameda Co lot 19 blk B 1 81

75876 Frank M Utt—In Map of the Resubdivision of the High Street Villa Tract map filed of record in the office of the Recorder of Alameda Co lot 20 blk B 1 81

75876 Frank M Utt—In Map of the Resubdivision of the High Street Villa Tract map filed of record in the office of the Recorder of Alameda Co lot 21 blk B 1 82

75876 Frank M Utt—In Map of the Resubdivision of the High Street Villa Tract map filed of record in the office of the Recorder of Alameda Co lot 22 blk B 1 1

75890 West Coast Realty Company—In Map of the Resubdivision of the High Street Villa Tract map filed of record in the office of the Recorder of Alameda Co lot 12 blk C 1 82

75900 Margaret Allen and John Lee—In Map of the Resubdivision of the High Street Villa Tract map filed of record in the office of the Recorder of Alameda Co lot 48 blk C 1 03

75900 Margaret Allen and John Lee—In Map of the Resubdivision of the High Street Villa Tract map filed of record in the office of the Recorder of Alameda Co, lot 45, blk C 1 04

75900 Margaret Allen and John Lee—In Map of the Resubdivision of the High Street Villa Tract map filed of record in the office of the Recorder of Alameda Co lot 46, blk C 1 03

75900 Margaret Allen and John Lee—In Map of the Resubdivision of the High Street Villa Tract map filed of record in the office of the Recorder of Alameda Co lot 49, blk C 1 04

75900 Margaret Allen and John Lee—In Map of the Resubdivision of the High Street Villa Tract map filed of record in the office of the Recorder of Alameda Co, lot 50 blk C 1 03

75913 R W Chapman—In Map of the Resubdivision of the High Street Villa Tract map filed of record in the office of the Recorder of Alameda Co, lot 44 blk D 1 04

75929 R W Chapman—In Map of the Resubdivision of the High Street Villa Tract map filed of record in the office of the Recorder of Alameda Co lot 45 blk D 1 03

75929 R W Chapman—In Map of the Resubdivision of the High Street Villa Tract map filed of record in the office of the Recorder of Alameda Co lot 47 blk D and imps 1 57

IN RESUB OF WELD TRACT

75996 Guy H Goodwin—In Resub of Weld Tract map filed of record in the office of the Recorder of Alameda Co lot 3 blk B and imps 10 20

75996 Guy H Goodwin—In Resub of Weld Tract map filed of record in the office of the Recorder of Alameda Co lot 4 blk B 2 92

76004 Hawley Investment Company (a corporation) — In Resub of Weld Tract map filed of record in the office of the Recorder of Alameda Co lot 39 blk B 2 9[..]

76009 Hawley Investment Company (a corporation) — In Resub of Weld Tract map filed of record in the office of the Recorder of Alameda Co lot 76 blk B 1 56

76009 Hawley Investment Company (a corporation) — In Resub of Weld Tract map filed of record in the office of the Recorder of Alameda Co lot 77 blk B 1 56

76009 Hawley Investment Company (a corporation) — In Resub of Weld Tract map filed of record in the office of the Recorder of Alameda Co lot 78 blk B and imps 3 70

IN FRUITVALE BOULEVARD TRACT

76025 A J Fielding—In Fruitvale Boulevard Tract map filed of record in the office of the Recorder of Alameda Co lots 40 41 42 43 blk B and imps 81

76026 George H Lnos—Mortgagee's interest in Fruitvale Boulevard Tract map filed of record in the office of the Recorder of Alameda Co lots 40 41 42 43 blk P 35 56

76029 Wm H Bersch—In Fruitvale Boulevard Tract map filed of record in the office of the Recorder of Alameda Co lots 20 to 28 and 32 to 3[..] blk B imps and pers prop 10 10

76030 Geo B Smith—In Fruitvale Boulevard Tract map filed of record in the office of the Recorder of Alameda Co lots 3 to 38 in blk C imps and poll tax 1908 4 00

76050 Mrs H Woodruff—In Fruitvale Boulevard Tract map filed of record in the office of the Recorder of Alameda Co sw 45 ft of se 5 ft of lot 4 and sw 45 ft of lot 15 blk F 5 02

76085 H A Farnsworth—In Fruitvale Boulevard Tract map filed of record in the office of the Recorder of Alameda Co lot 26 blk F and imps 2 63

76085 H A Farnsworth—In Fruitvale Boulevard Tract map filed of record in the office of the Recorder of Alameda Co lot 7 blk I and imps 2 63

76111 George H Lee—In Fruitvale Boulevard Tract map filed of record in the office of the Recorder of Alameda Co lot 29 blk H 1 57

76114 George H Lee—In Fruitvale Boulevard Tract map filed of record in the office of the Recorder of Alameda Co lot 30 blk H 1 [..]7

76121 C E Scott—Mortgagee's interest in Fruitvale Boulevard Tract map filed of record in the office of the Recorder of Alameda Co lots 1[..] 15 blk K 5 82

76126 Vernie Regina Cote — In Fruitvale Boulevard Tract map filed of record in the office of the Recorder of Alameda Co lot 1 blk K and imps 9 [..]2

76126 Vernie Regina Cote — In Fruitvale Boulevard Tract map filed of record in the office of the Recorder of Alameda Co se [..] ft of lot 3 blk K 2 00

76127 Frank E Cote—In Fruitvale Boulevard Tract map filed of record in the office of the Recorder of Alameda Co nw 10 ft of lot 3[..] blk K 2 00

76127 Frank E Cote—In Fruitvale Boulevard Tract map filed of record in the office of the Recorder of Alameda Co lot 33 blk K and imps 15 53

76143 W J Marcum — In Fruitvale Boulevard Tract map filed of record in the office of the Recorder of Alameda Co lots 24 25 blk L imps and pers prop 3 61

76217 Matsu Domoto—In Fruitvale Boulevard Tract map filed of record in the office of the Recorder of Alameda Co lot 1 blk N and imps 3 05

76227 Walter E Lloyd—In Fruitvale Boulevard Tract map filed of record in the office of the Recorder of Alameda Co ne ½ of lot 16 blk N 1 01

76227 Walter F Lloyd—In Fruitvale Boulevard Tract map filed of record in the office of the Recorder of Alameda Co lot 17 blk N 1 5[..]

76232 Charles F Lee—In Fruitvale Boulevard Tract map filed of record in the office of the Recorder of Alameda Co lot [..] blk N and imps 8 0[..]

76235 Hugo Swanson—In Fruitvale Boulevard Tract map filed of record in the office of the Recorder of Alameda Co lot [..]2 blk N and imps [..]8

76241 John Smith — In Fruitvale Boulevard Tract map filed of record in the office of the Recorder of Alameda Co lot [..] blk N 1 56

76241 John Smith — In Fruitvale Boulevard Tract map filed of record in the office of the Recorder of Alameda Co lot [..] blk N and imps 6 35

76246 Tjarat A and Martha Berummers—In Fruitvale Boulevard Tract map filed of record in the office of the Recorder of Alameda Co lot 63 blk N 3 49

76246 Tjarat A and Martha Berummers—In Fruitvale Boulevard Tract map filed of record in the office of the Recorder of Alameda Co lot 64 blk N and imps 5 05

76251 John A Horton—In Fruitvale Boulevard Tract map filed of record in the office of the Recorder of Alameda Co lots 6 7 blk O 1 32

76264 George H Lee—In Fruitvale Boulevard Tract map filed of record in the office of the Recorder of Alameda Co lot [..] blk P 2 00

76271 T B Draper—In Fruitvale Boulevard Tract map filed of record in the office of the Recorder of Alameda Co lot 74 blk P 3 50

76271 T B Draper—In Fruitvale Boulevard Tract map filed of record in the office of the Recorder of Alameda Co lot 75 blk P 2 00

76280 George H Lee—In Fruitvale Boulevard Tract map filed of record in the office of the Recorder of Alameda Co lot 48 blk R 2 01

76280 George H Lee—In Fruitvale Boulevard Tract map filed of record in the office of the Recorder Recorder of Alameda Co lot 49 blk R and imps 5 00

76305 George H Lee—In Fruitvale Boulevard Tract map filed of record in the office of the Recorder of Alameda Co lot 128 blk R 2 00

76305 George H Lee—In Fruitvale Boulevard Tract map filed of record in the office of the Recorder of Alameda Co nw ½ of lot 129 blk R 1 25

IN LINDA PARK

76314 John O Hunter—In Linda Park map filed of record in the office of the Recorder of Alameda Co lot 4 blk A and imps 22 29

76314 John O Hunter—In Linda Park map filed of record in the office of the Recorder of Alameda Co n [..] of lot 5 blk A 2 09

76327 Thomas I and D Frigas—In Linda Park map filed of record in the office of the Recorder of Alameda Co lot 15 blk A and imps 3 18

76328 Troy T Thompson—In Linda Park map filed of record in the office of the Recorder of Alameda Co lot 16 1[..] blk A and imps 3 11

76329 Henry Coffee—Mortgagee's interest in Linda Park map filed of record in the office of the Recorder of Alameda Co lots 16 17, blk A 5 33

76336 M I Cole—In Linda Park map filed of record in the office of the Recorder of Alameda Co lot 31 blk A and imps 4 23

76336 M L Cole—In Linda Park map filed of record in the office of the Recorder of Alameda Co lot 32 blk A 2 09

76342 Mary T Callahan—In Linda Park map filed of record in the office of the Recorder of Alameda Co lot 4[..] blk A and imps 6 31

76355 Philip C Boardman—In Linda Park map filed of record in the office of the Recorder of Alameda Co lot 32 blk B and imps 12 92

76363 Ma[..]ia Smith and Elizabeth Smiley—In Linda Park map filed of record in the office of the Recorder of Alameda Co lot 56 blk B and imps 1 [..]5

76377 Annie Ferris—In Linda Park map filed of record in the office of the Recorder of Alameda Co lot 2[..] and n [..] of lot 30 blk B and imps 6 00

76377 Annie Ferris—Pers prop 3 [..]6

76393 John S Alves—In Linda Park map filed of record in the office of the Recorder of Alameda Co lot 66 blk B and imps 3 16

76424 Marion J Betzer—In Linda Park map filed of record in the office of the Recorder of Alameda Co lot 14 blk C and imps 5 25

76424 Marion J Betzer—In Linda Park map filed of record in the office of the Recorder of Alameda Co n ½ of lot 1[..] blk C 1 56

76427 W W Shelbourne—In Linda Park map filed of record in the office of the Recorder of Alameda Co lots 31 [..] blk C and imps 3 37

76429 Alfred A Carry—In Linda Park map filed of record in the office of the Recorder of Alameda Co lot 4[..] 48 blk C imps and poll tax 1908 4 50

76434 W C Hirshaw—In Linda Park map filed of record in the office of the Recorder of Alameda Co lot [..] blk D and imps 2[..] 8[..]

76442 George W Baldwin—In Linda Park map filed of record in the office of the Recorder of Alameda Co lots [..] blk D imps and poll tax 1908 4 50

76453 Victor H Twomley—Mortgagee's interest in Linda Park map filed of record in the office of the Recorder of Alameda Co lots [..] blk D 1[..]

76469 Du Ray Smith—In Linda Park map filed of record in the office of the Recorder of Alameda Co, lot [..] blk G and imps 13 [..]

76470 Eliza P Hammersley—Mortgagee's interest in Linda Park map filed of record in the office of the Recorder of Alameda Co lot 1[..] blk C 2 92

76471 Daniel Boes—In Linda Park map filed of record in the office of the Recorder of Alameda Co lot [..] blk C and imps [..] 92

76471 Daniel Boes—In Linda Park map filed of record in the office of the Recorder of Alameda Co lot 3 blk G and imps 5 81

76475 Isabella Cordes — In Linda Park map filed of record in the office of the Recorder of Alameda Co lot 6 blk G 1 56

76475 Isabella Cordes — In Linda Park map filed of record in the office of the Recorder of Alameda Co lot [..] blk G and imps 11 [..]3

IN MAP OF THE [..] TRACT

76529 M Swarthes—Mortgagee's interest in Map of the [..] Tract map filed of record in the office of the Recorder of Alameda Co lots 1[..] 11 1[..] B 9 [..]

IN MAP OF SANFORD TRACT

76540 Sanford Investment Company—In Map of Sanford Tract map filed of record in the office of the Recorder of Alameda Co lot [..] blk [..] and imps 7 70

76550 Sanford Investment Company—In Map of Sanford Tract map filed of record in the office of the Recorder of Alameda Co lot 1 blk F 4 1[..]

76556 F L Cornish — Mortgagee's interest in Map of Sanford Park map filed of record in the office of the Recorder of Alameda Co lot 1 blk F 3 16

76579 Arthur A Newhouse—In Map of Sanford Tract map filed of record in the office of the Recorder of Alameda Co lot 37 blk F 2 9[..]

76580 K [..]—In Map of Sanford Tract map filed of record in the office of the Recorder of Alameda Co lot [..] blk I 2 92

76586 Harry Bernard [..] Mooney—In Map of Sanford Tract map filed of record in the office of the Recorder of Alameda Co lot 26 blk C [..]

76586 Harry Bernard [..] Mooney—In Map of Sanford Tract map filed of record in the office of the Recorder of Alameda Co lot 27 blk C 1 [..]1

IN SEMINARY AVE TRACT

76646—John K[..]wanck—In Seminary Ave Tract map filed of record in the office of the Recorder of Alameda Co lot 46 1 [..]

IN PORTLAND PARK

76649 Annie E La Salle—In Portland Park map filed of record in the office of the Recorder of Alameda Co lot 11 1

76649 Annie E La Salle—In Portland Park map filed of record in the office of the Recorder of Alameda Co lot 9 1 [..]7

76649 Annie E La Salle—In Portland Park map filed of record in the office of the Recorder of Alameda Co lot 10 1 37

IN KINGSLAND TRACT

76664 San Joaquin Valley Investment Company — In Kingsland Tract [..] Sub of lot 4[..] map filed of record in the office of the Recorder of Alameda Co lot 1 [..]

IN KINGSLAND TRACT SUB OF LOTS 58 AND 59

76667 Jane Short and S A Porter—In Kingsland Tract sub of lots 58 and 59 map filed of record in the office of the Recorder of Alameda Co lot 12 blk 58 [..] 63

76667 Jane Short and S A Porter—In Kingsland Tract sub of lots 58 and 59 map filed of record in the office of the Recorder of Alameda Co lot 13 blk 58 [..] 63

76721 J E Davidson—In Kingsland Tract Holway and Lanes Sub Lots 31 to 33 map filed of record in the office of the Recorder of Alameda Co lot [..] 2 9[..]

76724 J E Davidson—In Kingsland Tract Holway and Lanes Sub Lots 31 to 33 map filed of record in the office of the Recorder of Alameda Co lot 5 1 56

76724 J E Davidson—In Kingsland Tract Holway and Lanes Sub Lots 31 to 33 map filed of record in the office of the Recorder of Alameda Co lot 6 1 56

76724 J E Davidson—In Kingsland Tract Holway and Lanes Sub Lots 31 to 33 map filed of record in the office of the Recorder of Alameda Co lot 7 1 56

76724 J E Davidson—In Kingsland Tract Holway and Lanes Sub Lots 31 to 33 map filed of record in the office of the Recorder of Alameda Co lot 8 1 57

76724 J E Davidson—In Kingsland Tract Holway and Lanes Sub Lots 31 to 33 map filed of record in the office of the Recorder of Alameda Co lot 9 1 56

76724 J E Davidson—In Kingsland Tract Holway and Lanes Sub Lots 31 to 33 map filed of record in the office of the Recorder of Alameda Co lot 10 1 56

76724 J E Davidson—In Kingsland Tract Holway and Lanes Sub Lots 31 to 33 map filed of record in the office of the Recorder of Alameda Co lot 11 1 56

76724 J E Davidson—In Kingsland Tract Holway and Lanes Sub Lots 31 to 33 map filed of record in the office of the Recorder of Alameda Co lot 12 1 56

76724 J E Davidson—In Kingsland Tract Holway and Lanes Sub Lots 31 to 33 map filed of record in the office of the Recorder of Alameda Co lot 13 1 56

76724 J E Davidson—In Kingsland Tract Holway and Lanes Sub Lots 31 to 33 map filed of record in the office of the Recorder of Alameda Co lot 14 1 [..]6

76724 J E Davidson—In Kingsland Tract Holway and Lanes Sub Lots 31 to 33 map filed of record in the office of the Recorder of Alameda Co lot 15 1 56

76724 J E Davidson—In Kingsland Tract Holway and Lanes Sub Lots 31 to 33 map filed of record in the office of the Recorder of Alameda Co lot 16 1 57

76724 J E Davidson—In Kingsland Tract Holway and Lanes Sub Lots 31 to 33 map filed of record in the office of the Recorder of Alameda Co lot 17 1 56

76724 J E Davidson—In Kingsland Tract Holway and Lanes Sub Lots 31 to 33 map filed of record in the office of the Recorder of Alameda Co lot 18 1 56

76724 J E Davidson—In Kingsland Tract Holway and Lanes Sub Lots 31 to 33 map filed of record in the office of the Recorder of Alameda Co lot 19 1 56

76724 J E Davidson—In Kingsland Tract Holway and Lanes Sub Lots 31 to 33 map filed of record in the office of the Recorder of Alameda Co lot 20 1 57

76724 J E Davidson—In Kingsland Tract Holway and Lanes Sub Lots 31 to 33 map filed of record in the office of the Recorder of Alameda Co lot 21 1 56

76724 J E Davidson—In Kingsland Tract Holway and Lanes Sub Lots 31 to 33 map filed of record in the office of the Recorder of Alameda Co lot [..] 1 [..]

76724 J E Davidson—In Kingsland Tract Holway and Lanes Sub Lots 31 to 33 map filed of record in the office of the Recorder of Alameda Co lot [..] 1 6

76724 J E Davidson—In Kingsland Tract Holway and Lanes Sub Lots 31 to 33 map filed of record in the office of the Recorder of Alameda Co lot [..] 1 6

76724 J E Davidson—In Kingsland Tract Holway and Lanes Sub Lots 31 to 33 map filed of record in the office of the Recorder of Alameda Co lot [..] 1 57

76724 J E Davidson—In Kingsland Tract Holway and Lanes Sub Lots 31 to 33 map filed of record in the office of the Recorder of Alameda Co lot [..] 1

76724 J E Davidson—In Kingsland Tract Holway and Lanes Sub Lots 31 to 33 map filed of record in the office of the Recorder of Alameda Co lot [..] 1 55

76724 J E Davidson—In Kingsland Tract Holway and Lanes Sub Lots 31 to 33 map filed of record in the office of the Recorder of Alameda Co lot [..] 1 7

76724 J E Davidson—In Kingsland Tract Holway and Lanes Sub Lots 31 to 33 map filed of record in the office of the Recorder of Alameda Co lot [..] 1 6

76724 J E Davidson—In Kingsland Tract Holway and Lanes Sub Lots 31 to 33 map filed of record in the office of the Recorder of Alameda Co lot [..] 1 6

76724 J E Davidson—In Kingsland Tract Holway and Lanes Sub Lots 31 to 33 map filed of record in the office of the Recorder of Alameda Co lot [..] 1 [..]

76724 J E Davidson—In Kingsland Tract Holway and Lanes Sub Lots 31 to 33 map filed of record in the office of the Recorder of Alameda Co lot 33 1 57

76725 Maggie E [..]man—Mortgagee's interest in Kingsland Tract Sub of lots 64 to [..] and [..] to 68 map filed of record in the office of the Recorder of Alameda Co lots 2 and [..] 7 75

76748 Joseph Dick[..]—In Kingsland Tract Sub of lots [..] to [..] and [..] to 68 map filed of record in the office of the Recorder of Alameda Co lot [..] [..]2

[illegible] [..]2

[illegible] [..]93

[illegible] [..]92

[illegible] [..]92

[..] Adele [..]—In Kingsland Tract [..] map filed of record in the office of the Recorder of Alameda Co [..] 1 [..]1

[illegible] 1 [..]1

76778 George J Kratinger—In Kingsland Tract Sub of lots [..] to 8 map filed of record in the office of the Recorder of Alameda Co sw 23 ft of lot 8 1 56

76788 George J Kratinger—In Kingsland Tract Sub of lots 1 to 7 and 65 to 68 map filed of record in the office of the Recorder of Alameda Co lot 9[..] 1 57

76806 Margaret P Sample—In Robinson's Sub of lot 38 in Kingsland Tract map filed of record in the office of the Recorder of Alameda Co lot 1 blk 38 2 92

76806 Margaret P Sample—In Robinson's Sub of lot 38 in Kingsland Tract map filed of record in the office of the Recorder of Alameda Co lot 2 blk 38 2 92

76806 Margaret P Sample—In Robinson's Sub of Lot 38 in Kingsland Tract map filed of record in the office of the

Recorder of Alameda Co, lot 3, blk 38 ... 2 92

76806 Margaret F Sample—In Robinson's Sub of Lot 38, in Kingsland Tract, map filed of record in the office of the Recorder of Alameda Co, lot 4, blk 38 ... 2 92

76806 Margaret F Sample—In Robinson's Sub of Lot 38, in Kingsland Tract, map filed of record in the office of the Recorder of Alameda Co, lot 5, blk 38 ... 2 92

76806 Margaret F Sample—In Robinson's Sub of Lot 38, in Kingsland Tract, map filed of record in the office of the Recorder of Alameda Co, lot 6, blk 38 ... 2 92

76806 Margaret F Sample—In Robinson's Sub of Lot 38, in Kingsland Tract, map filed of record in the office of the Recorder of Alameda Co, lot 7, lot 38 ... 2 93

76806 Margaret F Sample—In Robinson's Sub of Lot 38, in Kingsland Tract, map filed of record in the office of the Recorder of Alameda Co, lot 8, blk 38 ... 2 93

76806 Margaret F Sample—In Robinson's Sub of Lot 38, in Kingsland Tract, map filed of record in the office of the Recorder of Alameda Co, lot 9, blk 38 ... 2 93

76806 Margaret F Sample—In Robinson's Sub of Lot 38, in Kingsland Tract, map filed of record in the office of the Recorder of Alameda Co, lot 10, blk 38 ... 2 92

76806 Margaret F Sample—In Robinson's Sub of Lot 38, in Kingsland Tract, map filed of record in the office of the Recorder of Alameda Co, lot 11, blk 38 ... 2 93

76806 Margaret F Sample—In Robinson's Sub of Lot 38, in Kingsland Tract, map filed of record in the office of the Recorder of Alameda Co, lot 12, blk 38 ... 2 92

76806 Margaret F Sample—In Robinson's Sub of lot 38, in Kingsland Tract, map filed of record in the office of the Recorder of Alameda Co, lot 13, blk 38 ... 2 92

IN FITCHBURG HOMESTEAD.

76811 E S White—In Fitchburg Homestead, map filed of record in the office of the Recorder of Alameda Co, s fractional of lots 22 and 23, blk 1 ... 4 07

76839 F F Malgrin—In Fitchburg Homestead, map filed of record in the office of the Recorder of Alameda Co, lot 10, blk 5 ... 6 45

76857 Martha G Bailey—In Fitchburg Homestead, map filed of record in the office of the Recorder of Alameda Co (fractional of Youman line), lots 14, 15, 16, 17, blk 7 ... 3 48

76868 Wm J Field et al—In Fitchburg Homestead, map filed of record in the office of the Recorder of Alameda Co, lot 11, blk 9, and imps ... 9 42

76876 Mary Hanson — Mortgagee's interest in Fitchburg Homestead, map filed of record in the office of the Recorder of Alameda Co, lots 9 and 10, blk 11 ... 6 88

76878 John F. Pagendaur—In Fitchburg Homestead, map filed of record in the office of the Recorder of Alameda Co, sw 32 ft of lot 14, blk 12 ... 4 97

76888 Wm Nicol — In Fitchburg Homestead, map filed of record in the office of the Recorder of Alameda Co, lot 9, blk 13 ... 6 43

76891 Annie M McKnew—In Fitchburg Homestead, map filed of record in the office of the Recorder of Alameda Co, lot 12, blk 13, and imps ... 4 76

IN FITCHBURG HOMESTEAD RESUBDIVISION.

76915 Maria Garone—In Fitchburg Homestead, Resubdivision, map filed of record in the office of the Recorder of Alameda Co, lot 17, blk 18 ... 3 47

76919 A N Coleglia—In Fitchburg Homestead, Resubdivision, map filed of record in the office of the Recorder of Alameda Co, lot 23, blk 18 ... 3 47

76919 A N Coleglia—In Fitchburg Homestead, Resubdivision, map filed of record in the office of the Recorder of Alameda Co, lot 25, blk 18 ... 3 47

76920 West Coast Realty Company—In Fitchburg Homestead Resubdivision, map filed of record in the office of the Recorder of Alameda Co, lot 24, blk 18 ... 3 47

76920 West Coast Realty Company—In Fitchburg Homestead, Resubdivision, map filed of record in the office of the Recorder of Alameda Co, lot 26, blk 18 ... 3 48

76938 Georgia A Margraf—In Fitchburg Homestead, Resubdivision, map filed of record in the office of the Recorder of Alameda Co, lot 29, blk 21 ... 1 56

76938 Georgia A Margraf—In Fitchburg Homestead, Resubdivision, map filed of record in the office of the Recorder of Alameda Co, lot 30, blk 21 ... 1 03

76938 Georgia A Margraf—In Fitchburg Homestead, Resubdivision, map filed of record in the office of the Recorder of Alameda Co, lot 31, blk 21 ... 1 56

76935 Georgia A Margraf—In Fitchburg Homestead, Resubdivision, map filed of record in the office of the Recorder of Alameda Co, lot 32, blk 21 ... 1 03

76935 Georgia A Margraf—In Fitchburg Homestead, Resubdivision, map filed of record in the office of the Recorder of Alameda Co, lot 43, blk 21 ... 1 56

76938 Georgia A Margraf—In Fitchburg Homestead, Resubdivision, map filed of record in the office of the Recorder of Alameda Co, lot 44, blk 21 ... 1 56

76938 Georgia A Margraf—In Fitchburg Homestead Resubdivision, map filed of record in the office of the Recorder of Alameda Co, lot 45, blk 21 ... 1 56

76938 Georgia A Margraf—In Fitchburg Homestead Resubdivision, map filed of record in the office of the Recorder of Alameda Co, lot 46, blk 21 ... 1 56

76938 Georgia A Margraf—In Fitchburg Homestead Resubdivision, map filed of record in the office of the Recorder of Alameda Co, lot 47, blk 21 ... 1 57

76938 Georgia A Margraf—In Fitchburg Homestead Resubdivision, map filed of record in the office of the Recorder of Alameda Co, lot 48, blk 21 ... 1 04

IN FITCHBURG HOMESTEAD.

76940 Emma E Kelso—In Fitchburg Homestead, map filed of record in the office of the Recorder of Alameda Co, lot 2, blk 22 ... 2 63

76940 Emma E Kelso—In Fitchburg Homestead, map filed of record in the office of the Recorder of Alameda Co, lot 3, blk 22 ... 2 62

76940 Emma E Kelso—In Fitchburg Homestead, map filed of record in the office of the Recorder of Alameda Co, lot 5, blk 22 ... 2 63

76940 Emma E Kelso—In Fitchburg Homestead, map filed of record in the office of the Recorder of Alameda Co, lot 6, blk 22 ... 2 62

76940 Emma E Kelso—In Fitchburg Homestead, map filed of record in the office of the Recorder of Alameda Co, lot 7, blk 22 ... 2 62

76940 Emma E Kelso—In Fitchburg Homestead, map filed of record in the office of the Recorder of Alameda Co lot 8, blk 22 ... 2 62

76962 A L Payne—In Fitchburg Homestead, map filed of record in the office of the Recorder of Alameda Co. lot 22, blk 24 ... 8 41

IN FITCHBURG HOMESTEAD RESUBDIVISION.

76967 Alex W Peterson — In Fitchburg Homestead Resubdivision, map filed of record in the office of the Recorder of Alameda Co, lots 1, 2, blk 26, imps and poll tax 1908 ... 4 50

76968 J R Sarsfield — In Fitchburg Homestead Resubdivision, map filed of record in the office of the Recorder of Alameda Co, lot 8, blk 26 ... 1 56

76988 Bertha Robinson — In Fitchburg Homestead Resubdivision, map filed of record in the office of the Recorder of Alameda Co, lot 40, blk 29 ... 2 00

77001 C M Reed — In Fitchburg Homestead Resubdivision map filed of record in the office of the Recorder of Alameda Co, lot 46, blk 29 ... 2 00

77002 K Brady—In Fitchburg Homestead Resubdivision, map filed of record in the office of the Recorder of Alameda Co, lot 47, blk 29 ... 1 03

77002 K Brady—In Fitchburg Homestead Resubdivision, map filed of record in the office of the Recorder of Alameda Co, lot 48, blk 29 ... 1 03

77004 Fred W Bridge—In Fitchburg Homestead Resubdivision, map filed of record in the office of the Recorder of Alameda Co. lot 3, blk 33 ... 2 00

77004 Fred W Bridge—In Fitchburg Homestead Resubdivision, map filed of record in the office of the Recorder of Alameda Co, lot 4, blk 33 ... 1 99

77006 Julia E Hufferman—In Fitchburg Homestead Resubdivision, map filed of record in the office of the Recorder of Alameda Co, lot 9, blk 33 ... 1 25

77006 Julia E Hufferman—In Fitchburg Homestead Resubdivision, map filed of record in the office of the Recorder of Alameda Co, lot 10, blk 33 ... 2 00

77026 Julia E Hufferman—In Fitchburg Homestead Resubdivision, map filed of record in the office of the Recorder of Alameda Co, lot 11, blk 33 ... 1 25

77026 Julia E Hufferman—In Fitchburg Homestead Resubdivision, map filed of record in the office of the Recorder of Alameda Co, lot 12, blk 33, and imps ... 10 90

IN FITCHBURG HOMESTEAD.

77032 Harry Goodby — In Fitchburg Homestead, map filed of record in the office of the Recorder of Alameda Co, lot 9, blk 34 ... 3 48

77032 Harry Goodby — In Fitchburg Homestead, map filed of record in the office of the Recorder of Alameda Co, lot 10, blk 34 ... 3 48

77032 Harry Goodby — In Fitchburg Homestead, map filed of record in the office of the Recorder of Alameda Co, lot 11, blk 34 ... 3 48

77032 Harry Goodby — In Fitchburg Homestead, map filed of record in the office of the Recorder of Alameda Co, lot 12, blk 34 ... 3 48

77035 W Dobson — Mortgagee's interest, in Fitchburg Homestead, map filed of record in the office of the Recorder of Alameda Co, lots 15 to 20, inc, blk 34 ... 5 23

77036 Elizabeth M Muller—In Fitchburg Homestead, map filed of record in the office of the Recorder of Alameda Co, lot 21, blk 34, and imps ... 3 60

77036 Elizabeth M Muller—In Fitchburg Homestead, map filed of record in the office of the Recorder of Alameda Co, lot 22, blk 34 ... 1 56

77036 Elizabeth M Muller—In Fitchburg Homestead, map filed of record in the office of the Recorder of Alameda Co, lot 23, blk 34 ... 1 56

77036 Elizabeth M Muller—In Fitchburg Homestead, map filed of record in the office of the Recorder of Alameda Co, lot 24, blk 34 ... 1 57

IN FITCHBURG HOMESTEAD RESUBDIVISION.

77039 E M Mullen — In Fitchburg Homestead Resubdivision, map filed of record in the office of the Recorder of Alameda Co, lot 1, blk 36 ... 1 04

77039 E M Mullen — In Fitchburg Homestead Resubdivision, map filed of record in the office of the Recorder of Alameda Co, lot 2, blk 36 ... 1 03

77039 E M Mullen — In Fitchburg Homestead Resubdivision, map filed of record in the office of the Recorder of Alameda Co, lot 3, blk 36 ... 1 03

77039 E M Mullen — In Fitchburg Homestead Resubdivision, map filed of record in the office of the Recorder of Alameda Co. lot 4, blk 36 ... 1 03

IN FITCHBURG HOMESTEAD.

77048 Charlotte Lacy—In Fitchburg Homestead, map filed of record in the office of the Recorder of Alameda Co, lot 17, blk 38 ... 2 00

77064 Clara Woodward — In Fitchburg Homestead, map filed of record in the office of the Recorder of Alameda Co, lot 12, blk 39 ... 1 99

77066 Wm Heisler — In Fitchburg Homestead, map filed of record in the office of the Recorder of Alameda Co, lot 13, blk 39, and imps ... 9 43

77066 Wm Heisler — In Fitchburg Homestead, map filed of record in the office of the Recorder of Alameda Co, lot 15, blk 39 ... 3 48

77066 Wm Heisler — In Fitchburg Homestead, map filed of record in the office of the Recorder of Alameda Co, lot 17, blk 39 ... 3 48

77069 W G McKibben — In Fitchburg Homestead, map filed of record in the office of the Recorder of Alameda Co, n ½ of lot 19, blk 39 ... 2 00

77073 Grace E Wetherell—In Fitchburg Homestead, map filed of record in the office of the Recorder of Alameda Co, lot 22, blk 39, and imps ... 2 10

77075 Laura M Hammer—In Fitchburg Homestead, map filed of record in the office of the Recorder of Alameda Co, lot 1, blk 40 ... 3 47

77086 Otto F Strung—In Fitchburg Homestead, map filed of record in the office of the Recorder of Alameda Co, s ½ of lot 7, blk 40 ... 1 20

77086 Otto F Strung—In Fitchburg Homestead, map filed of record in the office of the Recorder of Alameda Co, lot 9, blk 40 ... 3 48

77087 Harry I Thornton—In Fitchburg Homestead, map filed of record in the office of the Recorder of Alameda Co, lot 10, blk 40 ... 3 48

77094 Harry I Thornton—In Fitchburg Homestead, map filed of record in the office of the Recorder of Alameda Co, n ½ of lot 18, blk 40 ... 1 99

77097 Harry I Thornton—In Fitchburg Homestead, map filed of record in the office of the Recorder of Alameda Co, lot 21, blk 40 ... 3 47

IN ATHENS PARK.

77100 Alice Hunsberger—In Athens Park, map filed of record in the office of the Recorder of Alameda Co, lot 2, blk 41, and imps ... 7 96

77104 Lizzie Smith — In Athens Park, map filed of record in the office of the Recorder of Alameda Co, lot 13, blk 41, and imps ... 7 96

IN FITCHBURG HOMESTEAD.

77107 F W Fry — In Fitchburg Homestead, map filed of record in the office of the Recorder of Alameda Co, lot 10, blk 43 ... 3 48

77108 J H Burrows—In Fitchburg Homestead, map filed of record in the office of the Recorder of Alameda Co, lot 8, blk 43, and imps ... 2 63

IN FITCHBURG HOMESTEAD, RESUBDIVISION.

77111 Joanna Spaulding—In Fitchburg Homestead, Resubdivision, map filed of record in the office of the Recorder of Alameda Co, lot 17, blk 43 ... 1 99

77111 Joanna Spaulding—In Fitchburg Homestead, Resubdivision, map filed of record in the office of the Recorder of Alameda Co, lot 19, blk 43 ... 1 99

77137 C M Reed — In Fitchburg Homestead, Resubdivision, map filed of record in the office of the Recorder of Alameda Co. lot 41, blk 50 ... 1 99

77137 C M Reed — In Fitchburg Homestead, Resubdivision, map filed of record in the office of the Recorder of Alameda Co, lot 42, blk 50 ... 1 98

77139 C M Runkle—In Fitchburg Homestead, Resubdivision, map filed of record in the office of the Recorder of Alameda Co, lot 25, blk 50 ... 1 99

77139 C M Runkle—In Fitchburg Homestead, Resubdivision, map filed of record in the office of the Recorder of Alameda Co, lot 27, blk 50 ... 1 99

77139 C M Runkle—In Fitchburg Homestead, Resubdivision, map filed of record in the office of the Recorder of Alameda Co, lot 43, blk 50 ... 1 99

77139 C M Runkle—In Fitchburg Homestead, Resubdivision, map filed of record in the office of the Recorder of Alameda Co, lot 44, blk 50 ... 1 99

77139 C M Runkle—In Fitchburg Homestead, Resubdivision, map filed of record in the office of the Recorder of Alameda Co, lot 45, blk 50 ... 1 99

77139 C M Runkle—In Fitchburg Homestead, Resubdivision, map filed of record in the office of the Recorder of Alameda Co, lot 46, blk 50 ... 1 99

77139 C M Runkle—In Fitchburg Homestead, Resubdivision, map filed of record in the office of the Recorder of Alameda Co, lot 47, blk 50 ... 1 99

77139 C M Runkle—In Fitchburg Homestead, Resubdivision, map filed of record in the office of the Recorder of Alameda Co, lot 48, blk 50 ... 1 99

77141 C M Runkle—In Fitchburg Homestead, Resubdivision, map filed of record in the office of the Recorder of Alameda Co, sw 50 ft of lots 41 to 48, blk 51 ... 6 45

77147 A L Payne—In Fitchburg Homestead, Resubdivision, map filed of record in the office of the Recorder of Alameda Co, ne 50 ft of lots 41 to 48, blk 51 ... 6 45

IN LOMA VISTA TRACT.

77153 Hugh Hogan — An undivided ½ int in California Bank, an undivided ½ int in Loma Vista Tract, map filed of record in the office of the Recorder of Alameda Co, lot 71 ... 1 56

77153 Hugh Hogan — An undivided ½ int in California Bank, an undivided ½ int in Loma Vista Tract, map filed of record in the office of the Recorder of Alameda Co. lot 72 ... 1 57

77153 Hugh Hogan — An undivided ½ int in California Bank, an undivided ½ int in Loma Vista Tract, map filed of record in the office of the Recorder of Alameda Co, lot 73 ... 1 56

77153 Hugh Hogan — An undivided ½ int in California Bank, an undivided ½ int in Loma Vista Tract, map filed of record in the office of the Recorder of Alameda Co. lot 74, and imps ... 4 21

77162 Mrs Geo Koesel—In Loma Vista Tract, map filed of record in the office of the Recorder of Alameda Co, lots 75-76, and imps ... 3 70

77175 Jacob Widner—In Loma Vista Tract map filed of record in the office of the Recorder of Alameda Co, lots 83-84, imps and poll tax 1908 ... 4 50

IN LEVY SR. TRACT—REVISED MAP OF

77190 Nannie Anderson — Mortgagee's interest in Levy Sr. Tract, Revised Map of, map filed of record in the office of the Recorder of Alameda Co, n 90 ft of lot 36 and s 30 ft of lot 37 ... 8 20

77205 G F Howard—In Levy Sr Tract, Revised Map of, map filed of record in the office of the Recorder of Alameda Co, nw 50 ft of ne 105 ft of lot 10 ... 2 10

IN SANTA FE TRACT.

77225 Spencer H Relfe—In Santa Fe Tract, map filed of record in the office of the Recorder of Alameda Co, lot 5 ... 2 91

77229 Spencer H Relfe—In Santa Fe Tract, map filed of record in the office of the Recorder of Alameda Co, lot 13 ... 1 71

77230 Spencer H Relfe—In Santa Fe Tract, map filed of record in the office of the Recorder of Alameda Co, lot 12 ... 1 71

IN GEM TRACT.

77248 Florence M Davis—In Gem Tract, map filed of record in the office of the Recorder of Alameda Co, lot 33, and imps ... 2 63

IN BROMLEY TRACT.

77257 San Joaquin Valley Land and Investment Company — In Bromley Tract, map filed of record in the office of the Recorder of Alameda Co, lot 12 ... 2 93

77257 San Joaquin Valley Land and Investment Company — In Bromley Tract, map filed of record in the office of the Recorder of Alameda Co, lot 13 ... 2 92

77274 Thomas A Moore—In Bromley Tract, map filed of record in the office of the Recorder of Alameda Co, lot 46 ... 2 92

77274 Thomas A Moore—In Bromley Tract, map filed of record in the office of the Recorder of Alameda Co, lot 47, and imps ... 5 34

IN KIMBALL TRACT.

77282 Elizabeth Lloyd—In Kimball Tract, map filed of record in the office of the Recorder of Alameda Co, lot 3 ... 2 82

77282 Elizabeth Lloyd—In Kimball Tract, map filed of record in the office of the Recorder of Alameda Co, lot 4, and imps ... 4 14

IN YOAKUM ESTATE, POR SE OF

77301 C Steppenbach — Mortgagee's interest in Yoakum Estate, Por SE of, map filed of record in the office of the Recorder of Alameda Co, tract of land bounded n by in Weld Sub of Yoakum Tract, e by ld of Dowling, s by ld of Altschwages, w by ld of Simmon, por of lot 3 (4 acres) ... 29 13

77309 Anna Witek—In Yoakum Estate, por se of, map filed of record in the office of the Recorder of Alameda Co, tract of land bounded n by Searles Tract, e by ld of Takahasid, s by ld of Peppin and McGuinness, w by San Leandro Road No. 1525, por of lot 4 (contg 1.63 acres), and imps ... 24 73

77314 Eugene Pousson—Mortgagee's interest in Yoakum Estate, por of, map filed of record in the office of the Recorder of Alameda Co, pce of ld beg at the se cor of Yoakum ave and Lockwood ave, th ne 200 ft by se 150 ft deep, por of lot 2; also in Yoakum Estate, por of, map filed of record in the office of the Recorder of Alameda Co, pce of ld beg at a pt on the ne line of Lockwood ave 200 ft se from Yoakum ave, th se 50 ft by ne 200 ft, por of lot 2 ... 24 73

77324 Henry Gingg—In Yoakum Estate, por se of, map filed of record in the office of the Recorder of Alameda Co, pce of ld bd ne and se by ld of Altschwager, sw and nw by ld of McGinness, 60 ft by 120 ft, por of lot 4, and imps ... 3 70

IN MAP OF PLOTS 6, 7, 8, YOAKUM TRACT.

77341 H H Schaefer—In map of plots 6, 7, 8, Yoakum Tract, map filed of record in the office of the Recorder of Alameda Co, tract of land bounded ne by ld of Dunne, se by ld of Curtin, sw by ld of Dunne, nw by Grant ave (.69 acres), and imps ... 14 32

IN BORTREE TRACT.

77367 E C Bessell—In Bortree Tract, map filed of record in the office of the Recorder of Alameda Co, lot 29 ... 2 92

IN WESTERN PACIFIC TRACT.

77378 John M Messinger—In Western Pacific Tract, map filed of record in the office of the Recorder of Alameda Co, lot 20 ... 1 56

77383 Sophia Stevenson Phelps—In Western Pacific Tract, map filed of record in the office of the Recorder of Alameda Co, lot 31 ... 2 87

77383 Sophia Stevenson Phelps—In Western Pacific Tract, map filed of record in the office of the Recorder of Alameda Co, lot 32 ... 2 87

77383 Sophia Stevenson Phelps—In Western Pacific Tract, map filed of record in the office of the Recorder of Alameda Co, lot 33 ... 2 87

77383 Sophia Stevenson Phelps—In Western Pacific Tract, map filed of record in the office of the Recorder of Alameda Co, lot 34 ... 2 87

77383 Sophia Stevenson Phelps—In Western Pacific Tract, map filed of record in the office of the Recorder of Alameda Co, lot 35 ... 2 87

77383 Sophia Stevenson Phelps—In Western Pacific Tract, map filed of record in the office of the Recorder of Alameda Co, lot 36 ... 2 87

77383 Sophia Stevenson Phelps—In Western Pacific Tract, map filed of record in the office of the Recorder of Alameda Co, lot 37 ... 2 87

77383 Sophia Stevenson Phelps—In Western Pacific Tract, map filed of record in the office of the Recorder of Alameda Co, lot 38 ... 2 87

IN MAP OF LOS PALMAS.

77402 Ferdinando Agino—In Map of Los Palmas, map filed of record in the office of the Recorder of Alameda Co, lot 24, blk 21 ... 2 87

IN MAP OF STONE ORCHARD.

77407 Henry Medliott—In Map of Stone Orchard, map filed of record in the office of the Recorder of Alameda Co, lot 95, and se ½ of lot 94 ... 4 05

77415 K A Winter and W H Jumer—In Map of Stone Orchard, map filed of record in the office of the Recorder of Alameda Co, lot 203 ... 2 87

IN FANNY DAVENPORT TRACT.

77465 J A Becker—In Fanny Davenport Tract, map filed of record in the office of the Recorder of Alameda Co, lots 1-4, blk C ... 4 14

IN TURNBULL TRACT.

77472 Annie J Blackler—In Turnbull Tract, map filed of record in the office of the Recorder of Alameda Co, lot 7, and imps ... 7 78

77474 Harry Peterson—In Turnbull Tract, map filed of record in the office of the Recorder of Alameda Co, lot 8 ... 2 92

77477 Annie L Nickerson — Mortgagee's interest in Turnbull Tract, map filed of record in the office of the Recorder of Alameda Co, lot 9 ... 19 59

IN SERLE'S TRACT.

77518 W T Fox—Mortgagee's interest in Searle's Tract, map filed of record in the office of the Recorder of Alameda Co, lot 26 ... 5 34

77530 California Properties Limited, (a corporation)—In Searle's Tract, map filed of record in the office of the Recorder of Alameda Co, lot 36, sw 13 1-3 ft of lot 6, and imps ... 1 06

IN EVERETT TRACT.

77567 Isaac Cohen — In Everett Tract, map filed of record in the office of the Recorder of Alameda Co, lot 37, blk A ... 1 03

77567 Isaac Cohen — In Everett Tract, map filed of record in the office of the Recorder of Alameda Co, lot 38, blk A ... 1 03

77567 Isaac Cohen—In Everett Tract, map filed of record in the office of the Recorder of Alameda Co, lot 39, blk A ... 1 03

77567 Isaac Cohen—In Everett Tract, map filed of record in the office of the Recorder of Alameda Co, lot 40, blk A ... 1 04

77567 Isaac Cohen—In Everett Tract, map filed of record in the office of the Recorder of Alameda Co, lot 41, blk A, and imps ... 1 55

77583 J H Englebreth—In Everett Tract, map filed of record in the office of the Recorder of Alameda Co, lot 5, blk B ... 1 04

77583 J H Englebreth—In Everett Tract, map filed of record in the office of the Recorder of Alameda Co, lot 52, blk B ... 1 03

77583 J H Englebreth—In Everett Tract, map filed of record in the office of the Recorder of Alameda Co, lot 53, blk B ... 1 03

77607 Curry Dickerson—In Everett Tract, map filed of record in the office of the Recorder of Alameda Co, lots 11 to 20 inc, blk C ... 3 35

IN MONTE VISTA TRACT.

77642 Japanese-American Bank — Mortgagee's interest in Monte Vista Tract, map filed of record in the office of the Recorder of Alameda Co, lots 18, 19, 20, 21, blk A ... 6 02

77646 Marie da Labrouse—In Monte Vista Tract, map filed of record in the office of the Recorder of Alameda Co, nw 25 ft of lot 7, blk A ... 1 71

77648 B M Holloway—In Monte Vista Tract, map filed of record in the office of the Recorder of Alameda Co, se 37½ ft of lot 8, blk A ... 1 71

IN YOAKUM EST., POR. OF BAKER'S SUB. OF LOTS 12 TO 17.

77674 J T Rogers—In Yoakum Est, por of Baker's Sub of Lots 12 to 17, map filed of record in the office of the Recorder of Alameda Co, lot 5, blk A ... 1 71

77674 J T Rogers—In Yoakum Est, por of Baker's Sub of Lots 12 to 17, map filed of record in the office of the Recorder of Alameda Co, lot 6, blk A ... 1 71

77676 J L Frazer—In Yoakum Est, por of Baker's Sub of Lots 12 to 17, map filed of record in the office of the Recorder of Alameda Co, lot 16, blk A ... 1 71

77685 M Shelper and Eva S Fee—In Yoakum Est, por of Baker's Sub of Lots 12 to 17, map filed of record in the office of the Recorder of Alameda Co, lot 12, blk B ... 1 71

77685 M Shelper and Eva S Fee—In Yoakum Est, por of Baker's Sub of Lots 12 to 17, map filed of record in the office of the Recorder of Alameda Co, lot 13, blk B ... 1 71

77694 M Shelper and Eva S Fee—In Yoakum Est, por of Baker's Sub of Lots 12 to 17, map filed of record in the office of the Recorder of Alameda Co, lot 42, blk B ... 1 71

77694 M Shelper and Eva S Fee—In Yoakum Est, por of Baker's Sub of Lots 12 to 17, map filed of record in the office of the Recorder of Alameda Co, lot 43, blk B ... 1 71

77700 Frank and Maria Vescouellos—In Yoakum Est, por of Baker's Sub of Lots 12 to 17, map filed of record in the office of the Recorder of Alameda Co, lot 50, blk B ... 1 71

77700 Frank and Maria Vescouellos—In Yoakum Est, por of Baker's Sub of Lots 12 to 17, map filed of record in the office of the Recorder of Alameda Co, lot 5[illegible], blk B ... 1 71

77700 Frank and Maria Vescouellos—In Yoakum Est, por of Baker's Sub of Lots 12 to 17, map filed of record in the office of the Recorder of Alameda Co, lot 5[illegible], blk B ... 1 71

77700 Frank and Maria Vescouellos—In Yoakum Est, por of Baker's Sub of Lots 12 to 17, map filed of record in the office of the Recorder of Alameda Co, lot 5[illegible], blk B ... 1 71

77700 Frank and Maria Vescouellos—In Yoakum Est, por of Baker's Sub of Lots 12 to 17, map filed of record in the office of the Recorder of Alameda Co, lot 5[illegible], blk B ... 1 72

77704 Mrs J Ressi—In John Ausseon's Sub of Lots 24 and 25 in J Levy Sr Tract, map filed of record in the office of the Recorder of Alameda Co, lot 18 ... 1 56

77707 J W Hollister—In John Ausseon's Sub of Lots 24 and 25 in J Levy Sr Tract, map filed of record in the office of the Recorder of Alameda Co, lot 19 ... 2 92

IN PARK PLACE (PORTION OF).

77722 California Improvement Company—In Park Place (portion of), lying w of Leona, map filed of record in the office of the Recorder of Alameda Co, lot 1[illegible]2 ... 42 86

77722 California Improvement Company—In Park Place (portion of), lying w of Leona, map filed of record in the office of the Recorder of Alameda Co, lot [illegible]03 ... [illegible] 98

77722 California Improvement Company—In Park Place (portion of), lying w of Leona, map filed of record in the office of the Recorder of Alameda Co, lot 104 ... 13 83

77778 Franz Hamm—In Park Place (portion of), map filed of record in the office of the Recorder of Alameda Co, s ½ of lot 7 and s ¼ of lot 19, blk 60 ... 1 72

77786 Oakland Traction Company—In Park Place (portion of), map filed of record in the office of the Recorder of Alameda Co, pce of ld mkd Railroad Reservation, blk 62 ... 5 34

77796 Bettie E Baker—In Park Place (portion of), map filed of record in the office of the Recorder of Alameda Co, lot 4, blk 64, and imps ... 2 63

77804 Bettie E Baker—In Park Place (portion of), map filed of record in the office of the Recorder of Alameda Co, lot 16, blk 65, and imps ... 2 10

77811 Conrad Schreener—In Park Place (portion of), map filed of record in the office of the Recorder of Alameda Co, lot 22, blk 69 ... 1 72

77823 A S Woodbridge—Mortgagee's interest in Park Place (portion of), map filed of record in the office of the Recorder of Alameda Co, lots 26 to 29, blk 73 ... 33 53

77824 Carl R Krone—In Park Place (portion of), map filed of record in the office of the Recorder of Alameda Co, lots 10 to 13, blk 73 ... 2 62

IN BUENAVENTURA TRACT.

77864 R H Brown—Mortgagee's interest in Buenaventura Tract, map filed of record in the office of the Recorder of Alameda Co, s ½ of lot 18, blk B ... 4 76

77875 George E Morgan—In Buenaventura Tract, map filed of record in the office of the Recorder of Alameda Co, lot 10, blk C, and imps ... 3 16

77875 George E Morgan—In Buenaventura Tract, map filed of record in the office of the Recorder of Alameda Co, lot 11, blk C ... 2 09

77875 George E Morgan—In Buenaventura Tract, map filed of record in the office of the Recorder of Alameda Co, lot 12, blk C ... 2 09

77875 George E Morgan—In Buenaventura Tract, map filed of record in the office of the Recorder of Alameda Co, lot 13, blk C ... 2 09

77875 George E Morgan—In Buenaventura Tract, map filed of record in the office of the Recorder of Alameda Co, lot 14, blk C ... 2 62

77875 George E Morgan—In Buenaventura Tract, map filed of record in the office of the Recorder of Alameda Co, lot 5, blk C ... 2 10

77886 The Randall Trowbridge and Wright Company (a corporation)—In Buenaventura Tract, map filed of record in the office of the Recorder of Alameda Co, lot 23, blk C, and imps ... 5 34

77894 Charles Balagno—In Buenaventura Tract, map filed of record in the office of the Recorder of Alameda Co, lot 8, blk D ... 5 34

77902 John Werner—In Buenaventura Tract, map filed of record in the office of the Recorder of Alameda Co, lot 5, blk E, and imps ... 4 51

77913 A Christofferson—In Buenaventura Tract, map filed of record in the office of the Recorder of Alameda Co, lot 22, blk E ... 5 03

IN MACY TRACT.

77932 Anna Green—Mortgagee's interest in Macy Tract, map filed of record in the office of the Recorder of Alameda Co, lot 2, blk A ... 6 01

77956 Andrew Granlund—In Macy Tract, map filed of record in the office of the Recorder of Alameda Co, n por of lot 16, blk E ... 5 35

IN MOSS TRACT.

77998 I Lewis—In Moss Tract, map filed of record in the office of the Recorder of Alameda Co, lot 18, blk B, and imps ... 8 04

78052 Mary J Moss—In Moss Tract, map filed of record in the office of the Recorder of Alameda Co, lot 12, blk E ... 2 10

78059 Joseph A Becker—In Moss Tract, map filed of record in the office of the Recorder of Alameda Co, lot 20, blk E ... 5 03

78077 C A Packard—In Moss Tract, map filed of record in the office of the Recorder of Alameda Co, lot 25, blk F ... 5 03

78077 C A Packard—In Moss Tract, map filed of record in the office of the Recorder of Alameda Co, lot 26, blk F ... 5 03

78083 Belle Adams—In Moss Tract, map filed of record in the office of the Recorder of Alameda Co, lot 8, blk G ... 5 04

78095 William Nicol—In Moss Tract, map filed of record in the office of the Recorder of Alameda Co, lot 23, blk G ... 5 03

78111 Real Estate Security Company—In Moss Tract, map filed of record in the office of the Recorder of Alameda Co, lot 21, blk H ... 5 03

78111 Real Estate Security Company—In Moss Tract, map filed of record in the office of the Recorder of Alameda Co, lot 22, blk H, and imps ... 8 03

78121 Joseph Peres—In Moss Tract, map filed of record in the office of the Recorder of Alameda Co, lot 11, blk I, and imps ... 3 60

78134 Adelia M Bennett—In Moss Tract, map filed of record in the office of the Recorder of Alameda Co. lot 1, blk J ... 2 10

78135 Mrs M Hollywood and H M Todd—In Moss Tract, map filed of record in the office of the Recorder of Alameda Co, lot 2, blk J ... 2 10

78135 Mrs M Hollywood and H M Todd—In Moss Tract, map filed of record in the office of the Recorder of Alameda Co, lot 3, blk J, and imps ... 6 33

78137 Mary J Moss et al—In Moss Tract, map filed of record in the office of the Recorder of Alameda Co, lot 5, blk J ... 2 10

78160 Anna H Brown—In Moss Tract, map filed of record in the office of the Recorder of Alameda Co, lot 11, blk K, and imps ... 6 34

78167 F Kings—In Moss Tract, map filed of record in the office of the Recorder of Alameda Co, lot 18, blk K ... 5 03

78178 Mary S Foster—In Moss Tract, map filed of record in the office of the Recorder of Alameda Co, n ½ of lot 6, blk L ... 1 56

78178 Mary S Foster—In Moss Tract, map filed of record in the office of the Recorder of Alameda Co, lot 7, blk L ... 2 10

78190 Kath Z Rice—Mortgagee's interest in Moss Tract, map filed of record in the office of the Recorder of Alameda Co, lot 23, blk L ... 9 00

78194 Mary J Moss et al—In Moss Tract, map filed of record in the office of the Recorder of Alameda Co, lot 4, blk M ... 2 10

78202 M J Caldwell—In Moss Tract, map filed of record in the office of the Recorder of Alameda Co, lot 18, blk M ... 5 03

78226 Viola Hull—In Moss Tract, map filed of record in the office of the Recorder of Alameda Co, lot 26, blk N ... 5 04

78228 Mary J Moss et al—In Moss Tract, map filed of record in the office of the Recorder of Alameda Co. lot 4, blk O ... 2 09

78228 Mary J Moss et al—In Moss Tract, map filed of record in the office of the Recorder of Alameda Co, lot 5, blk O ... 2 10

78228 Mary J Moss et al—In Moss Tract, map filed of record in the office of the Recorder of Alameda Co, lot 8, blk O ... 2 09

78228 Mary J Moss et al—In Moss Tract, map filed of record in the office of the Recorder of Alameda Co, lot 9, blk O ... 2 10

78228 Mary J Moss et al—In Moss Tract, map filed of record in the office of the Recorder of Alameda Co, lot 10, blk O ... 2 09

78228 Mary J Moss et al—In Moss Tract, map filed of record in the office of the Recorder of Alameda Co, lot 11, blk O ... 2 10

78228 Mary J Moss et al—In Moss Tract, map filed of record in the office of the Recorder of Alameda Co, lot 19, blk O ... 2 09

78228 Mary J Moss et al—In Moss Tract, map filed of record in the office of the Recorder of Alameda Co, lot 20, blk O ... 2 10

78242 Mary J Moss et al—In Moss Tract, map filed of record in the office of the Recorder of Alameda Co, lot 9, blk P ... 2 09

78242 Mary J Moss et [illegible] Tract, map file[illegible] in the office of [illegible] er of Alameda [illegible] blk P ... [illegible]10

78242 Mary J Moss et al—In Moss Tract, map filed of record in the office of the Recorder of Alameda Co, lot 18, blk P ... 2 10

78246 Phil Hamilton — In Moss Tract, map filed of record in the office of the Recorder of Alameda Co, lot 15, blk P ... 5 03

78254 Mary J Moss et al—In Moss Tract, map filed of record in the office of the Recorder of Alameda Co, lot 5, blk Q ... 1 56

78254 Mary J Moss et al—In Moss Tract, map filed of record in the office of the Recorder of Alameda Co, lot 6, blk Q ... 1 57

78288 C E Moser—In Moss Tract, map filed of record in the office of the Recorder of Alameda Co, lot 18, blk S ... 3 52

78288 C E Moser—In Moss Tract, map filed of record in the office of the Recorder of Alameda Co, lot 19, blk S, and imps ... 5 51

78299 H Katayama—In Moss Tract, map filed of record in the office of the Recorder of Alameda Co, lot 9, blk T ... 1 57

78315 Mary J Moss et al—In Moss Tract, map filed of record in the office of the Recorder of Alameda Co, lots 6, 10, 11, 23, 24, 25, blk U ... 6 88

78323 Mary E Mosher—In Moss Tract, map filed of record in the office of the Recorder of Alameda Co, lot 21, blk U ... 3 52

78328 Mary J Moss et al—In Moss Tract, map filed of record in the office of the Recorder of Alameda Co, lot 4, blk V ... 1 56

78329 Theresa A Ingledew—In Moss Tract, map filed of record in the office of the Recorder of Alameda Co, lot 5, blk V ... 1 57

78329 Theresa A Ingledew—In Moss Tract, map filed of record in the office of the Recorder of Alameda Co, lot 6, blk V ... 1 56

78339 Theresa A Ingledew—In Moss Tract, map filed of record in the office of the Recorder of Alameda Co, lot 23, blk V ... 1 56

78339 Theresa A Ingledew—In Moss Tract, map filed of record in the office of the Recorder of Alameda Co, lot 24, blk V, and imps ... 4 76

78352 Mary J Moss et al—In Moss Tract, map filed of record in the office of the Recorder of Alameda Co, lot 21, blk W ... 1 56

78352 Mary J Moss et al—In Moss Tract, map filed of record in the office of the Recorder of Alameda Co, lot 22, blk W ... 1 56

78353 Mary J Moss et al—In Moss Tract, map filed of record in the office of the Recorder of Alameda Co, lot 25, blk W ... 1 57

78353 Mary J Moss et al—In Moss Tract, map filed of record in the office of the Recorder of Alameda Co, lot 26, blk W ... 1 56

78353 Mary J Moss et al—In Moss Tract, map filed of record in the office of the Recorder of Alameda Co, lot 27, blk W ... 1 57

78354 John Swasey—In Moss Tract, map filed of record in the office of the Recorder of Alameda Co, lot 14, blk W, and imps ... 9 55

78356 F M Sponogle—In Moss Tract, map filed of record in the office of the Recorder of Alameda Co, lot 1, blk X ... 3 52

78356 F M Sponogle—In Moss Tract, map filed of record in the office of the Recorder of Alameda Co, lot 2, blk X, and imps ... 11 05

78357 Mary J Moss et al—In Moss Tract, map filed of record in the office of the Recorder of Alameda Co, lot 3, blk X ... 1 57

78357 Mary J Moss et al—In Moss Tract, map filed of record in the office of the Recorder of Alameda Co, lot 4, blk X ... 1 56

IN ROSE TRACT.

78401 Z Taffany—In Rose Tract, map filed of record in the office of the Recorder of Alameda Co, lot 10 ... 2 01

78405 Mary A Smith—In Rose Tract, map filed of record in the office of the Recorder of Alameda Co, lot 16 ... 2 02

78407 W G Leal—In Rose Tract, map filed of record in the office of the Recorder of Alameda Co, lot 20 ... 1 03

78407 W G Leal—In Rose Tract, map filed of record in the office of the Recorder of Alameda Co, lot 21 ... 1 03

78407 W G Leal—In Rose Tract, map filed of record in the office of the Recorder of Alameda Co, lot 22 ... 1 03

78407 W G Leal—In Rose Tract, map filed of record in the office of the Recorder of Alameda Co, lot 23 ... 1 03

78407 W G Leal—In Rose Tract, map filed of record in the office of the Recorder of Alameda Co, lot 24 ... 1 03

78417 Charles H Ackerson—In Rose Tract, map filed of record in the office of the Recorder of Alameda Co, lot 35 ... 2 00

78419 Wm M Coffee—In Rose Tract, map filed of record in the office of the Recorder of Alameda Co, lot 38 ... 2 01

78419 Wm M Coffee—In Rose Tract, map filed of record in the office of the Recorder of Alameda Co, lot 39 ... 2 01

78420 Eugene L Andrews—In Rose Tract, map filed of record in the office of the Recorder of Alameda Co, a strip of land lying ne of lot 1 and sw of 5th st, 40 ft by 520 ft ... 1 56

78453 J M Dale—In Rose Tract, map filed of record in the office of the Recorder of Alameda Co, lot 231 ... 1 03

78453 J M Dale—In Rose Tract, map filed of record in the office of the Recorder of Alameda Co, lot 232 ... 1 03

78454 Tribune Publishing Company—In Rose Tract, map filed of record in the office of the Recorder of Alameda Co, lot 236 ... 2 02

78458 J F Catternick — In Rose Tract, map filed of record in the office of the Recorder of Alameda Co, lot 241 ... 2 01

IN ELMHURST PARK.

78475 G August Welke—In Elmhurst Park, map filed of record in the office of the Recorder of Alameda Co, lot 14 ... 2 01

78500 Mrs Ella M Bean—In Elmhurst Park, map filed of record in the office of the Recorder of Alameda Co, lot 73 ... 2 01

78500 Mrs Ella M Bean—In Elmhurst Park, map filed of record in the office of the Recorder of Alameda Co, lot 74 ... 2 01

78504 C August Welke—In Elmhurst Park, map filed of record in the office of the Recorder of Alameda Co, lot 81 ... 2 00

IN BRIGGS TRACT.

78517 Annie F Briggs—In Briggs Tract, map filed of record in the office of the Recorder of Alameda Co, lot 17, blk 1, and imps ... 11 04

78517 Annie F Briggs—In Briggs Tract, map filed of record in the office of the Recorder of Alameda Co, lot 18, blk 1 ... 5 03

78517 Annie F Briggs—In Briggs Tract, map filed of record in the office of the Recorder of Alameda Co, lot 26, blk 1 ... 5 03

78517 Annie F Briggs—In Briggs Tract, map filed of record in the office of the Recorder of Alameda Co, lot 27, blk 1 ... 5 03

78517 Annie F Briggs—In Briggs Tract, map filed of record in the office of the Recorder of Alameda Co, lot 32, blk 1 ... 5 03

78517 Annie F Briggs—In Briggs Tract, map filed of record in the office of the Recorder of Alameda Co. lot 33, blk 1, and imps ... 8 04

78517 Annie F Briggs—In Briggs Tract, map filed of record in the office of the Recorder of Alameda Co, lot 38, blk 1 ... [illegible]

78539 Josephine Crockett—In Briggs Tract, map filed of record in the office of the Recorder of Alameda Co, lot 29, blk 3 ... [illegible]

78550 A F Briggs—In Briggs Tract, map filed of record in the office of the Recorder of Alameda Co, lot 37, blk 3 ... [illegible]

78550 A F Briggs—In Briggs Tract, map filed of record in the office of the Recorder of Alameda Co, lot 38, blk 3, and imps ... [illegible]

78554 Mrs. Hattie Collins—In Briggs Tract, map filed of record in the office of the Recorder of Alameda Co, lots 10-11, blk 3 ... [illegible]

78585 Samuel Hare—Mortgagee's interest in Briggs Tract, map filed of record in the office of the Recorder of Alameda Co, lot 38, blk 5 ... [illegible]

78586 Charles D Macarter—In Briggs Tract, map filed of record in the office of the Recorder of Alameda Co, lot 28-29, blk 5 ... 14 07

78589 Mrs Sarah Hartley—In Briggs Tract, map filed of record in the office of the Recorder of Alameda Co, lot 46, blk 5 ... 3 52

78592 John A Larson — In Briggs Tract, map filed of record in the office of the Recorder of Alameda Co, lot 50, blk 5 ... 3 53

IN FOOTHILL PARK.

78607 W W and Estella Correy—In Foothill Park, map filed of record in the office of the Recorder of Alameda Co, lot 16, blk A ... 2 93

78637 C M McGregor—Mortgagee's interest in Foothill Park, map filed of record in the office of the Recorder of Alameda Co, lots 17 to 21-22 to 25, blk G ... 11 41

78649 Arthuriena Stutman—In Foothill Park, map filed of record in the office of the Recorder of Alameda Co, lot 3, blk K ... [illegible]

78654 Grace M Hitchings—In Foothill Park, map filed of record in the office of the Recorder of Alameda Co, lot 10, blk L ... 2 [illegible]

78654 Grace M Hitchings—In Foothill Park, map filed of record in the office of the Recorder of Alameda Co, lot 11, blk L ... 2 [illegible]

IN MAP OF THE CITY OF ELMHURST.

78713 C F Miller—In Map of the City of Elmhurst, map filed of record in the office of the Recorder of Alameda Co, lots 133 and 134 ... 5 23

IN ATHENS PARK.

78719 C E Howard — Mortgagee's interest, in Athens Park, map filed of record in the office of the Recorder of Alameda Co, lots 1 to 4, blk 12 ... 7 95

78732 J S Meyers—In Athens Park, map filed of record in the office of the Recorder of Alameda Co, lot 23, blk 12, and imps ... 6 45

78740 J S Myers—In Athens Park, map filed of record in the office of the Recorder of Alameda Co, lot 14, blk 23 ... 3 47

78749 J S Myers—In Athens Park, map filed of record in the office of the Recorder of Alameda Co, lot 16, blk 23 ... 3 47

78749 J S Myers—In Athens Park, map filed of record in the office of the Recorder of Alameda Co, lots 7 and 8, blk 23 ... 6 44

78749 J S Myers—In Athens Park, map filed of record in the office of the Recorder of Alameda Co. lots 10 and 12, blk 23 ... 6 44

78761 W B Miller—In Athens Park, map filed of record in the office of the Recorder of Alameda Co, lots 45 to 48, blk 30 ... 6 45

78763 Philo Thorp—In Athens Park, map filed of record in the office of the Recorder of Alameda Co, lot 3, blk 42 ... 2 0[illegible]

78763 Philo Thorp—In Athens Park, map filed of record in the office of the Recorder of Alameda Co, lot 4, blk 42 ... 2 00

IN FITCHBURG HOMESTEAD.

78768 J S Meyers — In Fitchburg Homestead, map filed of record in the office of the Recorder of Alameda Co, s ½ of lots 21 to 24, blk 52 ... [illegible]

IN EAST 14th ST VILLA TRACT.

78786 Susan H Bothsow—In East 14th St Villa Tract, map filed of record in the office of the Recorder of Alameda Co, lot 45, blk B ... 2 3[illegible]

78791 Frank J Martin—In East 14th St Villa Tract, map filed of record in the office of the Recorder of Alameda Co, lot 7, blk B ... [illegible]

78791 Frank J Martin—In East 14th St Villa Tract, map filed of record in the office of the Recorder of Alameda Co, lot 8, blk B ... [illegible]

78796 Emma Manninga—In East 14th St Villa Tract, map filed of record in the office of the Recorder of Alameda Co, lot 17, blk B ... 1 57

78800 Mable Macfarlane—In East 14th St Villa Tract, map filed of record in the office of the Recorder of Alameda Co, lot 52, blk B ... 2 [illegible]

78800 Mable Macfarlane—In East 14th St Villa Tract, map filed of record in the office of the Recorder of Alameda Co, lot 53, blk B ... 2 [illegible]

78811 William F Jones—In East 14th St Villa Tract, map filed of record in the office of the Recorder of Alameda Co, lot 20, sw 10 ft of 19 and ne 10 ft of lot 21, blk B, and imps ... 8 48

78827 W E Hite—In East 14th St Villa Tract, map filed of record in the office of the Recorder of Alameda Co, lot 10, blk C ... 2 93

78838 Myra E Thorpe—In East 14th St Villa Tract, map filed of record in the office of the Recorder of Alameda Co, lot 1, blk D ... 2 93

78838 Myra E Thorpe—In East 14th St Villa Tract, map filed of record in the office of the Recorder of Alameda Co, lot 2, blk D ... 2 [illegible]

IN ELMHURST TRACT.

78853 William Gugelsberger — In Elmhurst Tract, map filed of record in the office of the Recorder of Alameda Co, lot 15, blk A ... 1 [illegible]

78853 William Gugelsberger — In Elmhurst Tract, map filed of record in the office of the Recorder of Alameda Co, lot 16, blk A ... 1 [illegible]

78869 M B Edwards—In Elmhurst Tract, map filed of record in the office of the Recorder of Alameda Co, lot 1, blk C ... 2 [illegible]

78872 Dela Tahaney—In Elmhurst Tract, map filed of record in the office of the Recorder of Alameda Co, lot 10, blk C ... 1 [illegible]

78874 Louise Fromme—In Elmhurst Tract, map filed of record in the office of the Recorder of Alameda Co, lot 15, blk C ... 1 04

78874 Louise Fromme—In Elmhurst Tract, map filed of record in the office of the Recorder of Alameda Co, lot 16, blk C ... 1 03

78875 Cecelia A Hayes—In Elmhurst Tract, map filed of record in the office of the Recorder of Alameda Co, lot 17, blk C ... 1 [illegible]

78875 Cecelia A Hayes—In Elmhurst Tract, map filed of record in the office of the Recorder of Alameda Co, lot 18, blk C ... 1 [illegible]

78890 Jeremiah F Sullivan—In Elmhurst Tract, map filed of record in the office of the Recorder of Alameda Co, lot 18, blk D ... 1 [illegible]

78890 Jeremiah F Sullivan—In Elmhurst Tract, map filed of record in the office of the Recorder of Alameda Co, lot 19, blk D ... 1 [illegible]

78890 Jeremiah F Sullivan—In Elmhurst Tract, map filed of record in the office of the Recorder of Alameda Co, lot 20, blk D ... 1 [illegible]

78890 Jeremiah F Sullivan—In Elmhurst Tract, map filed of record in the office of the Recorder of Alameda Co, lot 21, blk D ... 1 [illegible]

78890 Jeremiah F Sullivan—In Elmhurst Tract, map filed of record in the office of the Recorder of Alameda Co, lot 22, blk D ... 1 [illegible]

IN KINSELL TRACT RESUB.

78921 George W and Emma E Miller—In Kinsell Tract Resub, map filed of record in

the office of the Recorder of Alameda Co, lot 20 blk A, and imps 7 42
78921 George W and Emma E Miller—In Kinsell Tract Resub, map filed of record in the office of the Recorder of Alameda Co lot 21 blk A 2 09
78936 C W Hartley — In Kinsell Tract Resub map filed of record in the office of the Recorder of Alameda Co, lot 10, blk A 3 17
78982 Phoebe J Hall—In Kinsell Tract Resub map filed of record in the office of the Recorder of Alameda Co, lot 33, blk C 5 03
78939 George F Bowes—In Kinsell Tract Resub map filed of record in the office of the Recorder of Alameda Co lot 43 blk C 2 10
79011 Wilson Hamilton—In Kinsell Tract Resub map filed of record in the office of the Recorder of Alameda Co lot 15 blk L 1 57
79011 Wilson Hamilton—In Kinsell Tract Resub map filed of record in the office of the Recorder of Alameda Co lot 1[illegible] blk L 1 56
79030 Mrs Julia L Price—In Kinsell Tract Resub map filed of record in the office of the Recorder of Alameda Co lot 3[illegible] blk F and imps 2 10
79030 Mrs Julia L Price—In Kinsell Tract Resub map filed of record in the office of the Recorder of Alameda Co lot 34 blk F [illegible]56
79030 Mrs Julia L Price—In Kinsell Tract Resub map filed of record in the office of the Recorder of Alameda Co lot 35 blk F and imps 10
79030 Mrs Julia L Price—In Kinsell Tract Resub map filed of record in the office of the Recorder of Alameda Co lot 36 blk F [illegible]56
79032 Joseph A gus — In Kinsell Tract Resub map filed of record in the office of the Recorder of Alameda Co lot 29 blk I 52
79036 Elizabeth H Prinz—In Kinsell Tract Resub map filed of record in the office of the Recorder of Alameda Co lot 27 blk G 2
79036 Elizabeth H Prinz—In Kinsell Tract Resub map filed of record in the office of the Recorder of Alameda Co lot 28 blk G 2
79036 Elizabeth H Prinz—In Kinsell Tract Resub map filed of record in the office of the Recorder of Alameda Co lot 29 blk G [illegible]52
79036 Elizabeth H Prinz—In Kinsell Tract Resub map filed of record in the office of the Recorder of Alameda Co lot 30 blk G 2
79036 Elizabeth H Prinz—In Kinsell Tract Resub map filed of record in the office of the Recorder of Alameda Co lot 31 blk G 52
79043 Henderson & Tapscott — In Kinsell Tract Resub map filed of record in the office of the Recorder of Alameda Co lot [illegible] blk H
79043 Henderson & Tapscott—In Kinsell Tract Resub map filed of record in the office of the Recorder of Alameda Co lot 5 blk H
79043 Henderson & Tapscott—In Kinsell Tract Resub map filed of record in the office of the Recorder of Alameda Co lot 9 blk H 2
79043 Henderson & Tapscott — In Kinsell Tract Resub map filed of record in the office of the Recorder of Alameda Co lot 10 blk H
79043 Henderson & Tapscott — In Kinsell Tract Resub map filed of record in the office of the Recorder of Alameda Co lot [illegible] blk H
79064 Mary [illegible]—In Kinsell Tract Resub map filed of record in the office of the Recorder of Alameda Co lot 17 [illegible] 1 1
79064 Mary [illegible]—In Kinsell Tract Resub map filed of record in the office of the Recorder of Alameda Co lots 3 to [illegible]
79066 E [illegible]—In Kinsell Tract Resub map filed of record in the office of the Recorder of Alameda Co [illegible] blk I
79080 [illegible]—In Kinsell Tract Resub map filed of record in the office of the Recorder of Alameda Co 40 blk I
79097 [illegible] Tapscott—In Kinsell Tract Resub map filed of record in the office of the Recorder of Alameda Co [illegible] blk I and imps
79097 J J Rodgers—In Kinsell Tract Resub map filed of record in the office of the Recorder of Alameda Co lot 30 blk I 1 56
79097 J J Rodgers—In Kinsell Tract Resub map filed of record in the office of the Recorder of Alameda Co lot 31 blk J and imps 52
79099 Kintaro Kimura et al—In Kinsell Tract Resub map filed of record in the office of the Recorder of Alameda Co entire blk L and imps 17 42
79099 Kintaro Kimura et al—Pers prop [illegible]
79101 Nichi Bei Ginko Mortgagee's interest in Kinsell Tract Resub entire blk M 36 69
79108 J C Irwin—In Kinsell Tract Resub map filed of record in the office of the Recorder of Alameda Co lot 12 blk N 2 00
79111 E T Houx—In Kinsell Tract Resub map filed of record in the office of the Recorder of Alameda Co lot 22 blk N 2 01
79117 E Dice—In Kinsell Tract Resub, map filed of record in the office of the Recorder of Alameda Co, lot 1 blk O 1 01
79117 E Dice—In Kinsell Tract Resub map filed of record in the office of the Recorder of Alameda Co lot [illegible] blk O [illegible]03
79117 E Dice—In Kinsell Tract Resub map filed of record in the office of the Recorder of Alameda Co lot [illegible] blk O [illegible]03
79117 E Dice—In Kinsell Tract Resub map filed of record in the office of the Recorder of Alameda Co lot 4 blk O 1 03
79117 E Dice—In Kinsell Tract Resub map filed of record in the office of the Recorder of Alameda Co lot [illegible] blk O 1 03
79124 W O Borden—In Map of the Resubdivision of the Kinsell Tract map filed of record in the office of the Recorder of Alameda Co lot 23, blk O 1 [illegible]
79125 J J Rogers—In Map of the Resubdivision of the Kinsell Tract map filed of record in the office of the Recorder of Alameda Co lot 24 blk O 1
79127 Sanford P [illegible]—In Map of the Resubdivision of Kinsell Tract map filed of record in the office of the Recorder of Alameda Co lot 26 blk O 2 01
79134 Myrtle Smith—In Map of the Resubdivision of the Kinsell Tract map filed of record in the office of the Recorder of Alameda Co lots 7 and 8 blk P 3 [illegible]
79136 John C Payne—In Map of the Resubdivision of the Kinsell Tract map filed of record in the office of the Recorder of Alameda Co lots 15 and 16 blk P 3 [illegible]
79148 Robert Cross—In Map of the Resubdivision of the Kinsell Tract map filed of record in the office of the Recorder of Alameda Co lot 27 blk P 2 01
79148 Robert Cross—In Map of the Resubdivision of the Kinsell Tract map filed of record in the office of the Recorder of Alameda Co lot 30, blk P 2 01

IN HIGHLAND TRACT

79166 Alexander N Wilson — In Highland Tract map filed of record in the office of the Recorder of Alameda Co, lot 26 2 57
79166 Alexander N Wilson — In Highland Tract map filed of record in the office of the Recorder of Alameda Co, lot 27 2 56

IN MADISON SQUARE

79190 J E Davidson — Mortgagee's interest in Madison Square map filed of record in the office of the Recorder of Alameda Co lot 20 7 41
79192 Minnie Stelton — Mortgagee's interest in Madison Square map filed of record in the office of the Recorder of Alameda Co lot 32 and ne ½ of lot 31 14 55
79193 Frank Eugene Covey — In Madison Square map filed of record in the office of the Recorder of Alameda Co lot 33 5 03
79193 Frank Eugene Covey — In Madison Square map filed of record in the office of the Recorder of Alameda Co lot 34 and imps 14 07
79191 O W Kelly — In Madison Square map filed of record in the office of the Recorder of Alameda Co lot 36 6 52
79191 O W Kelly — In Madison Square map filed of record in the office of the Recorder of Alameda Co lot 65 5 03
79191 O W Kelly — In Madison Square, map filed of record in the office of the Recorder of Alameda Co lot 66 5 03
79191 O W Kelly — In Madison Square map filed of record in the office of the Recorder of Alameda Co lot 83 5 03
79191 O W Kelly — In Madison Square map filed of record in the office of the Recorder of Alameda Co lot 84 5 03
79191 O W Kelly — In Madison Square map filed of record in the office of the Recorder of Alameda Co lot 85 5 03
791[illegible] O W Kelly—In Madison Square map filed of record in the office of the Recorder of Alameda Co lot 9[illegible] 5 03
791[illegible] O W Kelly — In Madison Square map filed of record in the office of the Recorder of Alameda Co lot 79 5 03
7919 O W Kelly — In Madison Square map filed of record in the office of the Recorder of Alameda Co, se 15 ft of lot 91 2 01
7921 C F Baker — In Madison Square map filed of record in the office of the Recorder of Alameda Co lot 61 6 0[illegible]
7921 C F Baker—In Madison Square map filed of record in the office of the Recorder of Alameda Co lot 62 and imps 8 01
7921 E B & A L Stone—In Madison Square map filed of record in the office of the Recorder of Alameda Co lot 74 3 [illegible]0
7923 Katherine J Casey—In Madison Square map filed of record in the office of the Recorder of Alameda Co lot 149 and imps [illegible] 98
7923 Katherine J Casey—In Madison Square map filed of record in the office of the Recorder of Alameda Co lot 150 5 03
7924 W A Noack—In Madison Square map filed of record in the office of the Recorder of Alameda Co [illegible] and imps 8 48
7924 W A Noack — In Madison Square map filed of record in the office of the Recorder of Alameda Co [illegible] of lot 13 and [illegible] ft of lot 14 and imps 2 41
[illegible] Hunter—Mortgagee's interest in Madison Square map filed of record in the office of the Recorder of Alameda Co sw 6 2-3 ft [illegible] and [illegible] 26 2-3 ft of [illegible] 7 2[illegible]
[illegible]—In Madison Square map filed of record in the office of the Recorder of Alameda Co lot 1[illegible]5 2 10
[illegible] E B & A L Stone—In Madison Square map filed of record in the office of the Recorder of Alameda Co [illegible] 14 0[illegible]
[illegible] E B & A L Stone—In Madison Square map filed of record in the office of the Recorder of Alameda Co [illegible] 6 0
[illegible] Harry Jackson Wertz — In Madison Square map filed of record in the office of the Recorder of Alameda Co lot 160 and imps 8 [illegible]
[illegible] Peterson—In Madison Square map filed of record in the office of the Recorder of Alameda Co [illegible] and imps 3 16
[illegible]—In Madison Square map filed of record in the office of the Recorder of Alameda Co [illegible] 01
[illegible] Williams—In Madison Square map filed of record in the office of the Recorder of Alameda Co lot 216 and imps 8 04
79321 Edwin A Newton—In Madison Square map filed of record in the office of the Recorder of Alameda Co lot [illegible] 0[illegible]
[illegible]—In Madison Square map filed of record in the office of the Recorder of Alameda Co [illegible] 4 10
7938 [illegible]—Mortgagee's interest in Madison Square map filed of record in the office of the Recorder of Alameda Co lots [illegible] and 2 [illegible]

IN MAP OF FRANK SILVA TRACT

7938 Isabella Co[illegible]—In Map of Frank Silva Tract map filed of record in the office of the Recorder of Alameda Co pce of ld beg at a pt on the e line of Hill[illegible] st 31 [illegible] ft s from s line of lot [illegible] ft se 90 ft, ne [illegible] 100 ft nw 190 ft sw 34[illegible] ft se 31 2-10 ft to beg por of lots [illegible] 7 and imps
7940 Isabella Co[illegible]—Mortgagee's interest in Map of Frank Silva Tract map filed of record in the office of the Recorder of Alameda Co pce of ld beg at a pt on the s line of lot 19 274 ft [illegible] Hillside st nw 20 ft ne 244 [illegible] ft to Foot Hill road [illegible] ft sw 243 45 100 ft, to beg por of lots 19 28 13 78
[illegible] Adeline H Brown—Mortgagee's interest in Map of Frank Silva Tract map filed of record in the office of the Recorder of Alameda Co pce of ld beg [illegible] nw [illegible] Fruitvale ave and Foot Hill road [illegible] 10 ft sw [illegible] ft ne 111 [illegible] 100 ft to [illegible] por of lot 2 12 56
7941[illegible] J [illegible]—Mortgagee's interest in Map of Frank Silva Tract map filed of record in the office of the Recorder of Alameda Co lots 8 31 40 12 [illegible] 10 10

IN STONE TRACT

79[illegible] Henry Meyer—In Stone Tract map filed of record in the office of the Recorder of Alameda Co lot 9 blk I and imps 7 41
79[illegible] L C [illegible]—In Stone Tract map filed of record in the office of the Recorder of Alameda Co lot [illegible] blk F and imps 9 53
[illegible] James A Moore—In Stone Tract map filed of record in the office of the Recorder of Alameda Co lot 11 blk F 4 00
79479 [illegible] Johnson—In Stone Tract map filed of record in the office of the Recorder of Alameda Co lot 12 blk F and imps 4 0[illegible]
79479 [illegible] Johnson—In Stone Tract map filed of record in the office of the Recorder of Alameda Co lot 1[illegible] blk [illegible] 4 03
79498 John Cooper—In Stone Tract map filed of record in the office of the Recorder of Alameda Co lot 1 blk H 4 0[illegible]
79498 John C[illegible]—In Stone Tract map filed of record in the office of the Recorder of Alameda Co lot 11 blk H 4 06
7949[illegible] [illegible]—In Stone Tract map filed of record in the office of the Recorder of Alameda Co lot 1 blk [illegible] and imps
7949[illegible] [illegible]—Pers prop [illegible] 3 02

IN MARION TRACT

79511 H and J L Wharff—In Marion Tract map filed of record in the office of the Recorder of Alameda Co lots 5 and 6 and imps 3 98
79521 D D Fallon—In Marion Tract map filed of record in the office of the Recorder of Alameda Co lot 26 4 06
79534 Melissa Newton — In Marion Tract map filed of record in the office of the Recorder of Alameda Co lot 40 4 06
79535 G F Samwell—In Marion Tract, map filed of record in the office of the Recorder of Alameda Co, ne 23 ft of lot 41 and imps 2 63
79536 E A Newton—In Marion Tract, map filed of record in the office of the Recorder of Alameda Co sw 27 ft of lot 41 and imps 6 45
79553 William and Kate Heyer—In Marion Tract map filed of record in the office of the Recorder of Alameda Co, lot 58 2 10
79553 William and Kate Heyer—In Marion Tract, map filed of record in the office of the Recorder of Alameda Co, lot 59 and imps 4 22
79557 William C Heyer—In Marion Tract map filed of record in the office of the Recorder of Alameda Co lot 64 2 09
79557 William C Heyer—In Marion Tract map filed of record in the office of the Recorder of Alameda Co lot 65 2 10
79560 Gilbert C Smith—In Marion Tract map filed of record in the office of the Recorder of Alameda Co pce of ld beg at a pt 226 10 12 ft se fm Orchard ave and 150 ft sw fm Orange st th sw 62 3 100 ft by 50 deep por of lots 69 70 and 71 1 68

IN RECREATION PARK NO 2

79594 Don Morris—In Recreation Park No 2 map filed of record in the office of the Recorder of Alameda Co lot 5 1 56
79596 J S Brown—In Recreation Park No 2 map filed of record in the office of the Recorder of Alameda Co lot 60 and imps 2 10

IN WARNER TRACT

79624 Mrs Anna G [illegible]—Mortgagee's interest in Warner Tract Resub of lots 6 7 8 and 9 map filed of record in the office of the Recorder of Alameda Co lot 1 blk 1 7 59
79654 E [illegible] Wentworth—In Warner Tract Resub of Lots 11 and 12 map filed of record in the office of the Recorder of Alameda Co lot 1 and [illegible] ft of lot [illegible] blk 3 imps and poll tax [illegible] 4 50
[illegible] M S Jones—In Warner Tract map filed of record in the office of the Recorder of Alameda Co lots 1 2 3 14 [illegible] blk 5 and imps 7 21
[illegible] Annie [illegible] (administratrix)—In Warner Tract map filed of record in the office of the Recorder of Alameda Co lot 1 blk 6 4 00
[illegible] Protestant Episcopal Bishop of California—In Warner Tract Resub of blk 8 map filed of record in the office of the Recorder of Alameda Co lot 16 blk 8 1 57
[illegible] Protestant Episcopal Bishop of California—In Warner Tract Resub of blk 8 map filed of record in the office of the Recorder of Alameda Co lot 1 blk 8 1 [illegible]7

IN WARNER TRACT RESUB OF [illegible]

79719 Elizabeth Johnson—In Warner Tract Resub of Lots [illegible] and 7 map filed of record in the office of the Recorder of Alameda Co lot 1 blk 9 2 87
79719 Elizabeth Johnson—In Warner Tract Resub of Lots [illegible] map filed of record in the office of the Recorder of Alameda Co lot 2 blk 9 and imps 12 38

IN WARNER TRACT

79748 J H Walker—Mortgagee's interest in Warner Tract map filed of record in the office of the Recorder of Alameda Co [illegible]
79767 Mrs B[illegible]—In Warner Tract Resub of lots 18 19 and 20 map filed of record in the office of the Recorder of Alameda Co lot [illegible] and imps 4 07
[illegible] H C Morris—In Warner Tract map filed of record in the office of the Recorder of Alameda Co lot 10 11 12 2 8[illegible]
[illegible] H C Morris—In Warner Tract map filed of record in the office of the Recorder of Alameda Co [illegible] ft along se of lots 2 [illegible] assessed to E A White 2 88
79797 [illegible]—In Warner Tract map filed of record in the office of the Recorder of Alameda Co lot 11 blk 1[illegible] 2 0
79810 [illegible] Tenning—In Warner Tract map filed of record in the office of the Recorder of Alameda Co lot 5 blk 1 and imps 3 69
79819 A M Bartlett—In Warner Tract map filed of record in the office of the Recorder of Alameda Co lot 8 blk 1 [illegible]
79819 A M Barnett—In Warner Tract map filed of record in the office of the Recorder of Alameda Co lot [illegible] blk 17 5 24
79908 [illegible] Graham—In Warner Tract map filed of record in the office of the Recorder of Alameda Co lot 14 blk 2[illegible] 6 34
79909 Beatrice Graham—In Warner Tract map filed of record in the office of the Recorder of Alameda Co lot 13 blk 2[illegible] 2 10
79916 Eliza Maly—In Warner Tract map filed of record in the office of the Recorder of Alameda Co lot [illegible] blk [illegible] 2 09
79931 Hannah Brettell—In Warner Tract map filed of record in the office of the Recorder of Alameda Co lot 7 blk 28 and imps 5 25
79943 V I Gosling—In Warner Tract map filed of record in the office of the Recorder of Alameda Co lot 2 blk 29 2 86
799[illegible]1 [illegible] Company (a corporation)—In Warner Tract map filed of record in the office of the Recorder of Alameda Co lot 14 blk 29 2 88
79959 [illegible] Hatch—In Warner Tract map filed of record in the office of the Recorder of Alameda Co lot [illegible] blk 3[illegible] 1 56
79959 [illegible] Hatch—In Warner Tract map filed of record in the office of the Recorder of Alameda Co lot [illegible] blk 30 1 5[illegible]
79960 A B Huntington—In Warner Tract map filed of record in the office of the Recorder of Alameda Co lot 8 blk 30 1 56
79960 A B Huntington—In Warner Tract map filed of record in the office of the Recorder of Alameda Co lot 4 blk 30 1
79969 George and William Dawett—In Warner Tract map filed of record in the office of the Recorder of Alameda Co lot [illegible] 1 56
79962 [illegible] and William [illegible]—In Warner Tract map filed of record in the office of the Recorder of Alameda Co lot 8 blk 30 1 57
79977 Annie Hamilton—In Warner Tract map filed of record in the office of the Recorder of Alameda Co lot 10 blk 31 and imps 2 63
79982 [illegible] Herrier — In Warner Tract map filed of record in the office of the Recorder of Alameda Co s ½ of lot [illegible] 5 81
79994 H Meyer—Mortgagee's interest in Warner Tract map filed of record in the office of the Recorder of Alameda Co lot 6 blk 33 10 16
80005 [illegible]—In Warner Tract map filed of record in the office of the Recorder of Alameda Co e 20 ft of w 97 ft of lot 6 blk 34 imps and poll tax 1 08 4 [illegible]
80039 J I Linge—In Warner Tract Resub of Blk 34 map filed of record in the office of the Recorder of Alameda Co lot 48 blk 34 1 [illegible]
80039 I Linge—In Warner Tract Resub of Blk 34 map filed of record in the office of the Recorder of Alameda Co lot 4[illegible] blk 34 imps and poll tax 1 08 [illegible]
80050 I Linge—In Warner Tract Resub of Blk 34 map filed of record in the office of the Recorder of Alameda Co lot 50 blk 34 1 57
80070 Sophia A Wieland—In Warner Tract Resub of Blk 34 map filed of record in the office of the Recorder of Alameda Co lot 102 blk 84, and imps 5 23

IN GREATER OAKLAND TRACT

80163 Adeline H Brown—Mortgagee's interest in Greater Oakland Tract No 1, map filed of record in the office of the Recorder of Alameda Co lot 69 15 04

IN ANDREW JONES TRACT

80215 B F Hawille—In Andrew Jones Tract Subdivision map filed of record in the office of the Recorder of Alameda Co lot 28 blk D and imps [illegible] 94
80223 Virgilis Vannucci—In Andrew Jones Tract Subdivision map filed of record in the office of the Recorder of Alameda Co lot 10 blk E 3 56
80253 G Bengini—In Andrew Jones Tract Subdivision map filed of record in the office of the Recorder of Alameda Co lot 24 blk F and imps 5 25
80266 Edith Niglis — In Andrew Jones Tract Subdivision map filed of record in the office of the Recorder of Alameda Co, lot 10, blk G and imps 4 05
80267 Jane C Jones et al—In Andrew Jones Tract Subdivision map filed of record in the office of the Recorder of Alameda Co lot 14 blk G 2 24
80289 Assunta Guisti—In Andrew Jones Tract Subdivision map filed of record in the office of the Recorder of Alameda Co lot 10 blk H 2 87

IN BERTHIER'S ADD TO JONES TRACT

80395 Jessie E Bunker—In Berthier's Add to Jones Tract map filed of record in the office of the Recorder of Alameda Co lot 15 blk 1 1 70
80395 Jessie E Bunker—In Berthier's Add to Jones Tract map filed of record in the office of the Recorder of Alameda Co lot 16 blk 1 1 69
80396 Robert Bunker—In Berthier's Add to Jones Tract map filed of record in the office of the Recorder of Alameda Co lot 17 blk 1 1 68
80396 Robert Bunker—In Berthier's Add to Jones Tract map filed of record in the office of the Recorder of Alameda Co lot 18 blk 1 1 69
80396 Robert Bunker—In Berthier's Add to Jones Tract map filed of record in the office of the Recorder of Alameda Co lot 19 blk 1 1 69
80398 Mary Church—In Berthier's Add to Jones Tract map filed of record in the office of the Recorder of Alameda Co lot 24 blk 1 and imps [illegible] 62
80398 Mary Church—In Berthier's Add to Jones Tract map filed of record in the office of the Recorder of Alameda Co lot 25 blk 1 1 69
80399 Frank Bizazza—In Berthier's Add to Jones Tract map filed of record in the office of the Recorder of Alameda Co lot 2[illegible] blk 1 1 68
80405 G [illegible] to Cuneo—In Berthier's Add to Jones Tract map filed of record in the office of the Recorder of Alameda Co lot 5 blk 2 1 68
80410 Christo Cuneo—In Berthier's Add to Jones Tract map filed of record in the office of the Recorder of Alameda Co lot 6 blk 2 1 68
80409 Mary Church—In Berthier's Add to Jones Tract map filed of record in the office of the Recorder of Alameda Co lot 3 blk 3 1 68
80409 Mary Church—In Berthier's Add to Jones Tract map filed of record in the office of the Recorder of Alameda Co lot 1 blk 3 1 69
80409 Mary Church—In Berthier's Add to Jones Tract map filed of record in the office of the Recorder of Alameda Co lot 4 blk 3 1 69
[illegible]40 Mary Church—In Berthier's Add to Jones Tract map filed of record in the office of the Recorder of Alameda Co lot 2 blk 3 1 69
[illegible] Mary Church—In Berthier's Add to Jones Tract map filed of record in the office of the Recorder of Alameda Co lot [illegible] blk 3 1 69
[illegible]41 Mary C Kelly—In Berthier's Add to Jones Tract map filed of record in the office of the Recorder of Alameda Co lot [illegible] blk 4 1 68

IN ELMHURST PARK NO 2

80446 J H Simpson—In Elmhurst Park No 2 map filed of record in the office of the Recorder of Alameda Co lot 1 1 03
80440 J H Simpson—In Elmhurst Park No 2 map filed of record in the office of the Recorder of Alameda Co lot 2 1 04
80440 J H Simpson—In Elmhurst Park No 2 map filed of record in the office of the Recorder of Alameda Co lot 3 1 03
80468 J H Deering—In Elmhurst Park No 2 map filed of record in the office of the Recorder of Alameda Co lot 102 2 01
80468 J H Deering—In Elmhurst Park No 2 map filed of record in the office of the Recorder of Alameda Co lot 103 2 01
80468 J H Deering—In Elmhurst Park No 2 map filed of record in the office of the Recorder of Alameda Co lot 104 2 01
80470 Hannah Smith — Mortgagee's interest in Elmhurst Park No 2 map filed of record in the office of the Recorder of Alameda Co lots 114 115 and 12[illegible] [illegible]01
80472 Elmhurst Lumber Company—In Elmhurst Park No 2 map filed of record in the office of the Recorder of Alameda Co lot 117 [illegible]

IN LUDOVINA IVEY TRACT

80477 D H and L J Toff Interest—In Ludovina Ivey Tract map filed of record in the office of the Recorder of Alameda Co lot 1 and imps 10 9[illegible]
80477 D L and L J Toff Interest—In Ludovina Ivey Tract map filed of record in the office of the Recorder of Alameda Co n [illegible] 29 5 ft of lot 3 and [illegible] 0 ft of lot 4 6 [illegible]

IN KINSELL TRACT NO 2

80481 Edward Henderson and E N Tapscott—In Kinsell Tract No 2 map filed of record in the office of the Recorder of Alameda Co lot 3 blk [illegible]
80481 Edward Henderson and E N Tapscott—In Kinsell Tract No 2 map filed of record in the office of the Recorder of Alameda Co lot 23 blk [illegible] and imps 8 16
80487 J O Stirling—In Kinsell Tract No 2 map filed of record in the office of the Recorder of Alameda Co lot [illegible] blk 1 and imps 9 [illegible]
80491 Mary [illegible]—In Kinsell Tract No 2 map filed of record in the office of the Recorder of Alameda Co lot 27 blk 1 and imps 4 [illegible]
80499 E Henderson — In Kinsell Tract No 2 map filed of record in the office of the Recorder of Alameda Co lot [illegible] blk [illegible] 5 [illegible]
80499 [illegible]—In Kinsell Tract No 2 map filed of record in the office of the Recorder of Alameda Co lot 10 blk 2 5 [illegible]
80503 W J Hewlett—In Kinsell Tract No 2 map filed of record in the office of the Recorder of Alameda Co lot [illegible] blk 2 5
80509 W J Hewlett—In Kinsell Tract No 2 map filed of record in the office of the Recorder of Alameda Co lot 20 blk 2 5 1[illegible]
80517 E Henderson and E N Tapscott—In Kinsell Tract No 2 map filed of record in the office of the Recorder of Alameda Co lot 21 blk 4 5 4
80517 E Henderson and E N Tapscott—In Kinsell Tract No 2 map filed of record in the office of the Recorder of Alameda Co lot 27 blk 4 4 05
80517 E Henderson and E N Tapscott—In Kinsell Tract No 2 map filed of record in the office of the Recorder of Alameda Co, lot 35 blk 4 2 10
80524 E Henderson and E N Tapscott—In Kinsell Tract No 2 map filed of record in the office of the Recorder of Alameda Co lot 15 blk 5 4 05
80524 E Henderson and E N Tapscott—In Kinsell Tract No 2 map filed of record in the office of the Recorder of Alameda Co lot 16 blk 5 4 05
80525 Claus Tride—In Kinsell Tract No 2 map filed of record in the office of the Recorder of Alameda Co lot 8 blk 5 6 44
80533 E Henderson and E N Tapscott—In Kinsell Tract No 2 map filed of record in the office of the Recorder of Alameda Co lot 1 blk 6 2 10
80533 E Henderson and E N Tapscott—In Kinsell Tract No 2 map filed of record in the office of the Recorder of Alameda Co lot 20 blk 6 1 56
80558 E Henderson and E N Tapscott—In Kinsell Tract No 2 map filed of record in the office of the Recorder of Alameda Co lot 31 blk 9 1 57
80559 Mary Luddy — In Kinsell Tract No 2 map filed of record in the office of the Recorder of Alameda Co lot 32 blk 9 2 87
80559 Mary Luddy — In Kinsell Tract No 2 map filed of record in the office of the Recorder of Alameda Co lot 33 blk 9 2 88
80562 Domingo Rivers—In Kinsell Tract No 2 map filed of record in the office of the Recorder of Alameda Co lot 21 blk 9 and imps 4 05
80562 Domingo Rivers In Kinsell Tract No 2 map filed of record in the office of the Recorder of Alameda Co, lot 22 blk 9 and imps 5 24
80567 J H Bradley—In Kinsell Tract No 2 map filed of record in the office of the Recorder of Alameda Co lot 3 blk 9 2 87
80563 J H Bradley—In Kinsell Tract No 2 map filed of record in the office of the Recorder of Alameda Co lot 4 blk 9 2 87
80566 James and Joseph Lrady — In Kinsell Tract No 2 map filed of record in the office of the Recorder of Alameda Co lot 31 blk 9 1 56
80568 O C Failing—In Kinsell Tract No 2 map filed of record in the office of the Recorder of Alameda Co lot [illegible] blk 10 1 56
80568 O C Failing—In Kinsell Tract No 2 map filed of record in the office of the Recorder of Alameda Co lot 7 blk 10 1 57
80570 Joe [illegible] Herbert—In Kinsell Tract No 2 map filed of record in the office of the Recorder of Alameda Co lot [illegible] blk 11 2 86
80571 C F [illegible]—In Kinsell Tract No 2 map filed of record in the office of the Recorder of Alameda Co lot 3 blk 11 and imps 5 03
80574 C L Cameron — In Kinsell Tract No 2 map filed of record in the office of the Recorder of Alameda Co lot 1 blk 11 2 01
80[illegible] L Henderson and E N Tapscott—In Kinsell Tract No 2 map filed of record in the office of the Recorder of Alameda Co lot 31 blk 11 2 01
80[illegible] E Henderson and E N Tapscott—In Kinsell Tract No 2 map filed of record in the office of the Recorder of Alameda Co lot 3 blk [illegible] 2 01
80580 E Henderson and E N Tapscott—In Kinsell Tract No 2 map filed of record in the office of the Recorder of Alameda Co, lot [illegible] blk 11 1 03
80580 E Henderson and E N Tapscott—In Kinsell Tract No 2 map filed of record in the office of the Recorder of Alameda Co lot 3 blk 12 1 03
80580 E Henderson and E N Tapscott—In Kinsell Tract No 2 map filed of record in the office of the Recorder of Alameda Co lot 33 blk 12 1 03
80580 E Henderson and E N Tapscott—In Kinsell Tract No 2 map filed of record in the office of the Recorder of Alameda Co lot 34 blk 12 1 03
80586 E Henderson and E N Tapscott—In Kinsell Tract No 2 map filed of record in the office of the Recorder of Alameda Co lot 3 blk 12 1 03
80580 E Henderson and E N Tapscott—In Kinsell Tract No 2 map filed of record in the office of the Recorder of Alameda Co lot [illegible] blk 12 1 02
80599 Myron C Turner — In Kinsell Tract No 2 map filed of record in the office of the Recorder of Alameda Co lot 1 blk 14 2 86
80[illegible] Myron C Turner — In Kinsell Tract No 2 map filed of record in the office of the Recorder of Alameda Co lot 2 blk 14 1 70
80605 M J Dempsey—In Kinsell Tract No 2 map filed of record in the office of the Recorder of Alameda Co lot 15 blk 14 1 60
80608 E Henderson and E N Tapscott—In Kinsell Tract No 2 map filed of record in the office of the Recorder of Alameda Co lot 24 blk 15 1 69
80611 Flora D Kimball—In Kinsell Tract No 2 map filed of record in the office of the Recorder of Alameda Co lot 9 blk 16 2 01
80611 Flora D Kimball—In Kinsell Tract No 2 map filed of record in the office of the Recorder of Alameda Co lot 10 blk 16 2 01
80611 Flora D Kimball—In Kinsell Tract No 2 map filed of record in the office of the Recorder of Alameda Co lot 11 blk 16 2 01
80611 Flora D Kimball—In Kinsell Tract No 2 map filed of record in the office of the Recorder of Alameda Co lot 12 blk 16 2 00
80628 E Henderson and E N Tapscott—In Kinsell Tract No 2 map filed of record in the office of the Recorder of Alameda Co lot 1[illegible] blk 17 2 01
80628 E Henderson and E N Tapscott—In Kinsell Tract No 2 map filed of record in the office of the Recorder of Alameda Co lot 14 blk 17 2 01
80[illegible] E Henderson and E N Tapscott—In Kinsell Tract No 2 map filed of record in the office of the Recorder of Alameda Co lot 26 blk 17 2 00
80641 J Kibler—In Kinsell Tract No 2 map filed of record in the office of the Recorder of Alameda Co lot 18 blk 18 1 99
80649 Carrie Jenkins—In Kinsell Tract No 2 map filed of record in the office of the Recorder of Alameda Co lot 18 and imps 3 52
80[illegible] A C Hertlich—In Kinsell Tract No 2 map filed of record in the office of the Recorder of Alameda Co lot [illegible] blk 18 2 01
80[illegible] A C Hertlich—In Kinsell Tract No 2 map filed of record in the office of the Recorder of Alameda Co lot [illegible] blk 18 2 01
80651 P C Fanter—In Kinsell Tract No 2 map filed of record in the office of the Recorder of Alameda Co lot 15 blk 18 and imps 4 06

IN MAP OF E B AND A L STONE COMPANY'S LOTS

80[illegible] E B & A L Stone—In Map of E B & A L Stone Co's Lots map filed of record in the office of the Recorder of Alameda Co lot [illegible] 4 03
80700 E B & A L Stone—In Map of E B & A L Stone Co's Lots map filed of record in the office of the Recorder of Alameda Co lot 3 4 05
80706 E B & A L Stone—In Map of E B & A L Stone Co's Lots map filed of record in the office of the Recorder of Alameda Co lot [illegible] 1 56
80718 E B & A L Stone—In Map of E B & A L Stone Co's Lots map filed of record in the office of the Recorder of Alameda Co lot 55 1 56
80718 E B & A L Stone—In Map of E B & A L Stone Co's Lots map filed of record in the office of the Recorder of Alameda Co lot [illegible] 1 5[illegible]
80736 E B & A L Stone—In Map of E B & A L Stone Co's Lots map filed of record in the office of the Recorder of Alameda Co lot 114 4 06
80736 E B & A L Stone—In Map of E B & A L Stone Co's Lots, map filed of record in the office of the Recorder of Alameda Co lot 115 4 06
80736 E B & A L Stone—In Map of E B & A L Stone Co's Lots map filed of record in the office of the Recorder of Alameda Co, lot 116 4 06
80742 E B & A L Stone—In Map of E B & A L Stone Co's Lots, map filed of record in the office of the Recorder of Alameda Co lot 141 and imps 6 42
80743 E B & A L Stone—In Map of E B & A L Stone Co's Lots, map filed of record in the office of the Recorder of Alameda Co n ½ of lot 142 4 05
80747 E B & A L Stone—In Map of E B & A L Stone Co's Lots, map filed of record in the office of the Recorder of Alameda Co lot 178 2 88
80774 E B & A L Stone—In Map of E B & A L Stone Co's Lots map filed of record in the office of the Recorder of Alameda Co lot 252 2 86
80774 E B & A L Stone—In Map of E B & A L Stone Co's Lots map filed of record in the office of the Recorder of Alameda Co lot 253 and imps 5 23
80785 E B & A L Stone—In Map of E B & A L Stone Co's lots map filed of record in the office of the Recorder of Alameda Co lot 306 2 87
80785 E B & A L Stone—In Map of E B & A L Stone Co Lots map filed of record in the office of the Recorder of Alameda Co lot 307 2 87
80803 E B & A L Stone—In Map of E B & A L Stone Co Lots map filed of record in the office of the Recorder of Alameda Co lot 3[illegible]2 4 06
80804 E B & A L Stone—In Map of E B & A L Stone Co Lots map filed of record in the office of the Recorder of Alameda Co lot 378 4 06
80804 E B & A L Stone—In Map of E B & A L Stone Co Lots map filed of record in the office of the Recorder of Alameda Co lot 3[illegible] 4 06
80806 E B & A L Stone—In Map of E B & A L Stone Co Lots map filed of record in the office of the Recorder of Alameda Co lot 421 4 05

IN AUSEON'S MOSS TRACT

80815 Mary A Barker—In Auseon's Moss Tract map filed of record in the office of the Recorder of Alameda Co lot 2 blk 1 and imps 9 53
80815 Mary A Barker—In Auseon's Moss Tract map filed of record in the office of the Recorder of Alameda Co lot 3 and sw 1 ft of 1[illegible] blk 1 1 57
80827 Mutual Peart & Ellington (a corporation) — In Auseon's Moss Tract map filed of record in the office of the Recorder of Alameda Co lot 19 blk 2 3 52
80827 Mutual Peart & Ellington (a corporation)—In Auseon's Moss Tract map filed of record in the office of the Recorder of Alameda Co lot 20 blk 2 5 02
80845 J A Ryner—In Auseon Moss Tract map filed of record in the office of the Recorder of Alameda Co lot [illegible]0 and sw [illegible] ft of lot 29 blk [illegible] 5 03
80860 Jessie L Auseon—In Auseon's Moss Tract map filed of record in the office of the Recorder of Alameda Co lot [illegible] blk 10 1 56
80862 Jessie E Auseon—In Auseon's Moss Tract map filed of record in the office of the Recorder of Alameda Co lot [illegible] blk 11 2 00
80862 Jessie E Auseon—In Auseon's Moss Tract map filed of record in the office of the Recorder of Alameda Co lot 7 blk 11 2 00

IN ELMHURST VISTA TRACT

80866 Laura J Wamock—In Elmhurst Vista Tract map filed of record in the office of the Recorder of Alameda Co lot 9 4 05
80865 Laura J Wamack—In Elmhurst Vista Tract map filed of record in the office of the Recorder of Alameda Co lot 10 4 05

IN FORD TRACT

80892 Mabel D Wolcot—In Ford Tract map filed of record in the office of the Recorder of Alameda Co lot 14 and imps 5 82

IN HILTON TRACT

80962 C H Lewis—In Hilton Tract map filed of record in the office of the Recorder of Alameda Co lot 1 blk D 1 56
80964 C H Lewis—In Hilton Tract map filed of record in the office of the Recorder of Alameda Co lot 1[illegible] blk D 1 56

IN EDEN TOWNSHIP

80003 W I Armstrong—Tract of ld bounded n by [illegible] and Rulino e by ld of Edwards s by ld of Peterson w by ld of Smith contg 7 acres imps and pers prop [illegible] 48
80004 Ezra [illegible] Mortgagee's interest in tract of ld bounded n by Edwards and Rulino e by ld of Edwards s by ld of Peterson w by ld of Smith contg 7 acres 20 39
80044 Emma Avila—Tract of ld bounded n by H A Fledderman e by Watkins st s by ld of M Machado w by ld of Peter Nicholson contg 4 075 acres 2 02
83000 William Angus—Tract of ld bounded n by ld of Valenti e by San Lorenzo creek s by Hayward and San Leandro road w by County road, 218 and imps 3 98

B

83 84 David Badger—Lots 3 and 4 in Sec 17 Tp 2 s R 2 w contg 40 acres and imps 6 81
83189 Henry Prace and Walter M Church—In Foot Hill Park No 2 map filed of record in the office of the Recorder of Alameda Co lots 1 to 9 blk A lots 1 to 20 blk B lots 1 to 9 blk C, lots 11 to 22 blk C lots 1 to 9 blk D and lots 1 to 13 blk E 18 52

C

83215 Estate of John Chisholm—In Tide and Survey No 162 por of Sec 3 Tp 3 s R 3 w contg [illegible]0 acres 5 [illegible]
83220 Joseph [illegible]—In Russell City (Amended Map No 1) map filed of record in the office of the Recorder of Alameda Co lot 4 blk 1[illegible] 1 60
83267 Helen E Crooks—In Tide lds Lot [illegible] in Sec 33 Tp 2 s R 3 w contg 20 acres 2 31
83270 Alex B Champe—Tract of land bounded n by [illegible] e by ld of C Hess s by First st w by E st contg 2 693 acres and imps 2[illegible] 39
83270 Alex B Champe—Pers prop 6 44
83[illegible] M A [illegible]—Mortgagee's interest in tract of land bounded n by [illegible] e by ld of G Hess s by First st w by E [illegible] contg 2 69 acres 8 69
83290 Anthony Wayne Colver—In swamp and overflowed lds entire Sec [illegible] Tp 4 s R 3 w contg 640 acres 12 40
83299 Anthony Wayne Colver—In swamp and overflowed lds entire Sec 19 Tp 3 s R 3 w contg 640 acres 14 55
83299 Anthony Wayne Colver—In swamp and overflowed lds [illegible] Sec 22 Tp 3 s R [illegible] contg 640 acres 9 40
83329 [illegible] Clark—In [illegible] map filed of record in the office of the Recorder of Alameda Co lot 9 blk [illegible] 1 02
83329 [illegible] Clark—In [illegible] map filed of record in the office of the Recorder of Alameda Co lot [illegible] blk 6 1 02

D

83456 Samuel Dutra—Tract of land bounded n by ld of Haines e by ld of Silva et al s by ld of Dobble w by ld of Ivy contg 208 7 acres and imps 19 40
83470 Anna H Darbee—s ½ of Sec [illegible] Tp [illegible] s R 3 w contg 320 acres 7 30
83470 Anna H Darbee—All w of tide lds of sw ¼ of Sec [illegible] Tp 3 s R 3 w contg 127[illegible] acres 3 01
83470 Anna H Darbee—All of Sec 8 Tp 3 s R 3 w contg 640 acres 14 54
83470 Anna H Darbee—All w of tide lds of n ½ of Sec 9, Tp 3 s, R 3 w contg 213 20 acres 6 30
83472 Nellie I Downing et al—An undivided ½ interest in w por of s ½ of Sec 9 Tp 3 s, R 3 w, contg 140 acres 8 87

H

83723 Julian H Hudson—In tide lds Sec 1 Tp 3 s R 4 w, contg 640 acres 14 11
83723 Julian H Hudson—In tide lds Sec 6 Tp 3 s R 3 w, contg 640 acres 14 12
83723 Julian H Hudson—In tide lds Sec 7 Tp 3 s R 3 w contg 640 acres 14 11
83723 Julian H Hudson—In tide lds Sec 18 Tp 3 s R 3 w contg 640 acres 14 12
83762 Mary Hayes—In Gansberger Tract map filed of record in the office of the Recorder of Alameda Co lot 29 4 00
83782 Ida O Holgdon—In tide lands lot 25 in Sec 28 Tp 2 s R [illegible] w 4 92
83800 Theodore H Howlett—Tract of land bounded n by ld of R S Tyrrell e by ld of Wiles s by County Road No 1[illegible] w by ld of D Luce contg [illegible] acres 5 93
83815 John [illegible] Holloway—In [illegible] Park map filed of record in the office of the Recorder of Alameda Co lots 1 and 2 blk 8 6 12
83824 Arthur P Holland—In Gansberger Tract map filed of record in the office of the Recorder of Alameda Co lots 102 to 111 and lots 128 to 1[illegible] 28 59

I

83874 Dr O I Jones—In Russell City Map No 1 Amended map filed of record in the office of the Recorder of Alameda Co lot 10 blk 14 1 60

K

83913 James Pendell — Mortgagee's interest in tract of land bounded n by ld of Strobel and Neudeck e by ld of Van Hoosear s by ld of Van Hoosear w by ld of Peoples Water Co contg 10 acres 3 75
83925 Helen A Kilgore — Tract of land bounded n by 2nd ave e by ld of Silva s by Ward Creek w by ld of Ramos contg 6 acres and imps 6 80

L

83951 L A Lambert—Tract of land bounded n by ld of Stanton e by ld of Wilkins s by ld of Stanton w by ld of Stanton also in Anita Stanton Tract map filed of record in the office of the Recorder of Alameda Co lot 31 containing 1 acre 2 82
83958 Gertrude H Lowry—An undivided ½ interest in w por of s ½ of Sec 9 Tp 3 s R 3 w contg 140 acres 8 69
8398 Savings and Trust Company of San Mateo—Mortgagee's Interest in [illegible] ¼ and nw ½ of sw ¼ of Sec [illegible] T 4 s R [illegible] w contg 233 40 acres 2 23

M

84058 Tom Rose Martin—Tract of land bounded n by ld of Hathaway e by Meek Home Tract s by ld of Fu[illegible] w by Central Pacific Railroad contg 1[illegible]3 acres and imps 33 25
84071 L W Mathews—In Gansberger Tract map filed of record in the office of the Recorder of Alameda Co s ½ of lots [illegible] 1 67
84071 L W Mathews—In Gansberger Tract map filed of record in the office of the Recorder of Alameda Co lots 88 and [illegible] 5 19
84071 L W Mathews—In Gansberger Tract map filed of record in the office of the Recorder of Alameda Co lots 6 and 7 7 52
84071 L W Mathews—In Gansberger Tract map filed of record in the office of the Recorder of Alameda Co lots 6[illegible] and [illegible] [illegible] 52
84071 L W Mathews—In Gansberger Tract map filed of record in the office of the Recorder of Alameda Co [illegible] 11 5
84071 L W Mathews—In Gansberger Tract map filed of record in the office of the Recorder of Alameda Co sw ½ of [illegible] [illegible] 55
84071 L W Mathews—In Gansberger Tract map filed of record in the office of the Recorder of Alameda Co lot 11[illegible] 4 01
84071 L W Mathews—In Gansberger Tract map filed of record in the office of the Recorder of Alameda Co [illegible] 4 1
840[illegible]1 L W Mathews—In Gansberger Tract map filed of record in the office of the Recorder of Alameda Co [illegible]
84071 L W Mathews—In Gansberger Tract map filed of record in the office of the Recorder of Alameda Co [illegible] 11 4
84071 L W Mathews—In Gansberger Tract map filed of record in the office of the Recorder of Alameda Co lots 15[illegible] and [illegible] 7 53
84081 L W Mathews—In Gansberger Tract map filed of record in the office of the Recorder of Alameda Co [illegible] 4 03
84081 L W Mathews—In Gansberger Tract map filed of record in the office of the Recorder of Alameda Co lots 201 [illegible] and [illegible] [illegible] 54
84082 A S McDougall—In Gansberger Tract map filed of record in the office of the Recorder of Alameda Co lots 8 to 11 14 55
84211 L W Mathews—In Gansberger Tract map filed of record in the office of the Recorder of Alameda Co lots [illegible] to 71 13 04
84211 L W Mathews—In Gansberger Tract map filed of record in the office of the Recorder of Alameda Co lots 89 and 90 7 53
84211 L W Mathews—In Gansberger Tract map filed of record in the office of the Recorder of Alameda Co sw ½ of lot [illegible] 2 82
84211 L W Mathews—In Gansberger Tract map filed of record in the office of the Recorder of Alameda Co lot [illegible] 4 01
84095 C H Mildon—Tract of land bounded n by ld of B Mildon e by Crow Canyon Road s by ld of [illegible] w by ld of [illegible] contg 15[illegible] acres and imps 10 39
84162 Minnie Rose — Mortgagee's interest in Ashland Tract map filed of record in the office of the Recorder of Alameda Co tract of land bounded [illegible] s by Ashland ave [illegible] Silva and [illegible] 9 11
84211 L W Mathews—In Gansberger Tract map filed of record in the office of the Recorder of Alameda Co lot 140 4 01
84213 Mary [illegible] Maxwell—Tract of land bounded n by ld of J L [illegible] 20 11
84211 L W Mathews—In Gansberger Tract [illegible] 4 01
84211 L W Mathews—In Gansberger Tract [illegible] 01
84211 L W Mathews—In Gansberger Tract [illegible] 4 01
84211 L W Mathews—In Gansberger Tract [illegible] 14 54
84211 L W Mathews—In Gansberger Tract [illegible] 1 0[illegible]
84211 L W Mathews—In Gansberger Tract [illegible] Alameda Co lots [illegible] 4 02
84211 L W Mathews—In Gansberger Tract map filed [illegible] Alameda Co lot 15[illegible] 4 02
84211 L W Mathews—In Gansberger Tract map filed of record in the office of the Recorder of Alameda Co [illegible] 4 01
842[illegible] L W Mathews—In Gansberger Tract map filed of record in the office of the Recorder of Alameda Co lots 201 208 and [illegible] 7 53
84227 A S McDougall—In Gansberger Tract map filed of record in the office of the Recorder of Alameda Co lots 8 9 10 and 11 14 54

N

84213 L W Newton—Tract of land bounded ne and se by ld of Thomas, sw by ld of Aze-

vedo, nw by ld of Silva, cont'g 5 65 acres, and imps 3 36

P

84357 Charles E Palmer—In Ashland Orchard Tract, map filed of record in the office of the Recorder of Alameda Co lot 4 cont'g 2 406 acres 23 90

84359 Charles Prowse—In Ashland Tract map filed of record in the office of the Recorder of Alameda Co tract of land bounded n by ld of Babtiste, e by Ashland ave s by ld of M V Fortado w by ld of Shiman et al, con'g 75 acres 2 34

84359 Charles Prowse—In Ashland Tract map filed of record in the office of the Recorder of Alameda Co tract of land bounded n by ld of Cardoza, e by Ashland ave s by ld of Mattos w by ld of Shiman, cont'g 7½ acres 2 83

R

84449 William Roberts Estate of—Tract of land bounded n by Southern Pacific Railroad se by County Road No 1007 sw by title land survey line cont'g 40 acres and imps 30 94

84461 I B Clark—Mortgagee's interest in tr of land bounded n by Knox ave e by San Leandro and Hayward Road, s by ld of King w by ld of Henriques cont'g 7 acres 34 72

84506 J M Ramundo—Tract of land bounded n by ld of M H Garcia e by ld of J H Garcia s by ld of Hayes w by right of way of Central Pacific Railroad cont'g 6 028 acres 2 90

S

8803 Andrew Jones — Mortgagee's interest in Belleview Park, Tract map filed of record in the office of the recorder of Alameda Co lot 2 blk 3 1 63

84363 L I Hass—Mortgagee's interest in tract of land bounded n and w by ld of H W Mel e by ld of J C Jensen s by ld of M T Dias cont'g 4 1 acres 60

84372 W H Stowe—In Ginsberger Tract map filed of record in the office of the Recorder of Alameda Co lot 122 and n ½ of lot 121 19

84372 W H Stowe—In Ginsberger Tract map filed of record in the office of the Recorder of Alameda Co lot 122 and n ½ of lot 121 19

84381 Standard Realty and Development Company — Tract of land bounded by ld of Reinos e by ld of Oakland Realty and Development Company s by ld of Hill w by ld of Webb cont'g 11 08 acres and imps 1 32

T

84919 Mrs A J Tryon—In Russell City map filed of record in the office of the Recorder of Alameda Co lot 2 blk 14 1 03

U

84950 Unknown Owners—In Tide Lands Survey No 89 lot 1 in sec 1 t 3 s r 3 w 1 67

84955 Unknown Owners—In Tide Lands Survey No 89 lots 1 1 67

84955a Unknown Owners—In Tide Lands Survey No 89 lots 1 and 3 in sec 14 t 3 s r 3 w 2 84

84955 Unknown Owners—In Tide Lands Survey No 89 cont 28 acres 2 83

W

85024 J Wolff—In Russell City Map No map filed of record in the office of the Recorder of Alameda Co lot 1 blk 2 2 69

85041 Samuel Fel Wakefield—Part of land bounded n by lds of Strabel and Neudeck and H F Nelson se by ld of I Anderson s by lds of Hinschildt and Culp w by lds of T W Meek et al cont'g 28 acres and imps 8 70

85043 Samuel Bell Wakefield—Pers prop 6 44

9 Mrs Greco Webb—In Hayward Park Homestead Union map filed of record in the office of the Recorder of Alameda Co lot 8 blk 9 3 29

IN MURRAY TOWNSHIP

A

Lourits Albertsen—In Bachus Tract map filed of record in the office of the Recorder of Alameda Co tract of land bounded n by ld of C Brune e by Eighth Street Tract of Commercial Park s w by ld of Jensen cont'g 2 74 acres and imps 4 02

B

F P Irwin—N ½ of nw ¼ of nw ¼ of sec 9 t 5 s r 4 e cont'g 80 acres 5 38

8 P I Baldwin—W ½ of e ½ of and e ½ of nw ¼ of sec 16 t 5 s r 4 e cont'g 320 acres and imps 22 15

8508 Daniel Hall—SW ¼ of sec 8 t 5 s r 3 e cont'g 160 acres 7 26

8 Hughes Barth—In Rancho El Valle de San Jose map filed of record in the office of the Recorder of Alameda Co lot 1 blk 96 and lot 1 blk 96 and lot 1 blk 96 and

filed of record in the office of the Recorder of Alameda Co, por s of Temescal creek of lots 12 to 18, blk E 1176 — 3 .8

Geo B Allen—In Coggshall Tract w of San Pablo ave map filed of record in the office of the Recorder of Alameda Co s 38 t of lot 9 blk 3-1180 in Coggshall Tract w of San Pablo ave map filed of record in the office of the Recorder of Alameda Co lot 10 blk 3 1180 in Coggshall Tract w of San Pablo ave map filed of record in the office of the Recorder of Alameda Co lot 11 blk 3-1180 in Coggshall Tract w of San Pablo ave map filed of record in the office of the Recorder of Alameda Co lo 12 blk 3 1180 — 9 10

A W Peterson—In Map No 2 Wm Butters Tract map filed of record in the office of the Recorder of Alameda Co lot 35 blk 1183 in Map No 2 Wm Butters Tract map filed of record in the office of the Recorder of Alameda Co w 5 ft of lot 31 blk 1183 less mortgage to Oakland Bank of Savings present value $400 — 1 3

N M Butters Jr—In Map No 2 Wm Butters Tract map filed of record in the office of the Recorder f Alameda Co 5 ft strip w of lots 38 and 39 market reserved p r 1183

Augusta Prag—In San Pablo Ave Villa Tract (Revised Map) map filed of record in the office of the Recorder of Alameda Co lots 6 blk 6 1181 less mortgage to C L Rowell present value $600 — 1 19

William G Foggerty In San Pablo Avenue Villa Tract (Revised Map) map filed of record in the office of the Recorder of Alameda Co lot 11 1317 — 2 5

W Hartman—In Beaudry and Paladeau Tract map filed of record in the office of the Recorder of Alameda Co lot 5 blk 3C 219 — 2 5

M A Landregan—In Landregan Tract map filed of record in the office of the Recorder of Alameda Co lot 6 blk 15-1480 — 2

Hedeker Lumber Company—Landregan Tract map filed of record in the office of the Recorder of Alameda Co lot 6 blk 1 170 in Landregan Tract map filed of record in the office of the Recorder of Alameda Co lot 7 blk 10 14 0 — 1 5

Christian Stall—In Landregan Tract map filed of record in the office of the Recorder of Alameda Co w 0 ft of lot 8 blk 10 1470 in Landregan Tract map filed of record in the office of the Recorder of Alameda Co e 10 ft of lo 9 blk 10 470 — 7 2

G L Sturdevant—In Landregan Tract map filed of record in the office of the Recorder of Alameda Co 22 ft of lot 12 blk 10 14 0 — 1 65

T C Landregan In Landregan Tract map filed of record in the office of the Recorder of Alameda Co w 24 ft of lot 11 blk 10 1470 — 1 60

D A Landregan In Landregan Tract map filed of record in the office of the Recorder of Alameda Co lots 12 16 17 blk 10 14 0 less mortgage to Tillie R Spear present value $200 — 12 54

Tillie R Spear—Mortgagee's interest in Landregan Tract map filed of record in the office of the Recorder of Alameda Co lots 1 14 15 17 blk 10 1470 — 1 13

Doane Realty Company—In Landregan Tract map filed of record in the office of the Recorder of Alameda Co w 16 8 ft of lot 7 blk 7-1471 in Landregan Tract map filed of record in the office of the Recorder of Alameda Co e 16 8 1 ft of lot 4 blk 1471 — 2 2

Tillie R Spea—In Landregan Tract map filed of record in the office of the Recorder of Alameda Co lot 5 blk 3-1471 — 2 2

M A Landregan—In Landregan Tract map filed of record in the office of the Recorder of Alameda Co blk 3 1171 — 2 2

Georgia Warnock In Map of Kinsnerville Tract map filed of record in the office of the Recorder of Alameda Co lot 9 blk F 1471 — 1 54

Arthur J Higham—In Map of Kinknerville Tract map filed of record in the office of the Recorder of Alameda Co e 26 8 12 ft of s 100 ft of lot 17 blk F 147

J C Synen—In Map No 2 John Doyle Tract map filed of record in the office of the Recorder of Alameda Co lot 2 blk D 1473 to Carrie B Landregan present value $300 — 1 3

Carrie B Landregan Mortgagee's interest in Map No 2 John Doyle Tract map filed of record in the office of the Recorder of Alameda Co lot 2 blk D-473 — 1 19

De Danski—Foreninger I em mortgagee's interest in Map No 2, John Doyle Tract map filed of record in the office of the Recorder of Alameda Co lots 1 2 blk K 147 — 4 0

George J Seeb—In Landregan Tract map filed of record in the office of the Recorder of Alameda Co lot 9 blk 1483 — 2 5

George H Keefer In Landregan Tract map filed of record in the office of the Recorder of Alameda Co w 10 ft of lot 2 blk 11 1484 also in Landregan Tract map filed of record in the office of the Recorder of Alameda Co lot 3 blk 1484 — 2 5

A S Baneman—In Landregan Tract map filed of record in the office of the Recorder of Alameda Co lot 7 blk 1-1484 (Less mortgage to Mrs E Rogers present value $100) — 1 3

Mrs E Rogers—Mortgagee's interest in Landregan Tract map filed of record in the office of the Recorder of Alameda Co lot 7 blk 1484

M A Landregan—In Landregan Tract map filed of record in the office of the Recorder of Alameda Co lot 1 blk 8-1486 in Landregan Tract map filed of record in the office of the Recorder of Alameda Co, lot 17 blk 8-1486 — 3 38

D A Landregan—In Landregan Tract map filed of record in the office of the Recorder of Alameda Co lot 5 blk 8-1486 in Landregan Tract map filed of record in the office of the Recorder of Alameda Co lot 6 blk 8-1486 — 3 38

C B Landregan—In Landregan Tract map filed of record in the office of the Recorder of Alameda Co lot 1 blk 5-1487 in Landregan Tract map filed of record in the office of the Recorder of Alameda Co lot 2 blk 5-1487 in Landregan Tract map filed of record in the office of the Recorder of Alameda Co lot 3 blk 5-1487 — 17 71

D A Landregan—In Landregan Tract map filed of record in the office of the Recorder of Alameda Co lot 6 blk 5-1487 — 1 60

Continental Building and Loan Association—In Map of Kinknerville Tract map filed of record in the office of the Recorder of Alameda Co lot blk 1 1488 — 6 10

Teone to Vecello—In Map No 2 John Doyle Tract map filed of record in the office of the Recorder of Alameda Co lot 0 and being n by Sidler ave e by lot of blk of John Doyle tract s by ld of Mary McCurren w by lot blk 1490 also in Map No 2 John Dole Tract map filed of record in the office of the Recorder of Alameda Co tract of 11 bd n by 11 of Catherine Rourke e by ll of John Lool tract s by s l of lot 42 w by 1th st por blk 1490 — 14 07

C A Klinkner N Higgins G N Collins A J Snyder—P of ld beg at the sw co of l Town of Emeryville and Snyder ave th s 1 ft ly 9 0 ft w to right of way of Northern Railway — 2 5

Louis Brescon—In Maxwell Tract map filed of record in the office of the Recorder of Alameda Co lot 14 blk 1 3 — 7

Amell L White—In Maxwell Tract map filed of record in the office of the Recorder of Alameda Co w 60 ft of lot s all 1 9 in Maxwell Tract map filed of record in the office of the Recorder of Alameda Co 9 ft of No 8 ft of lot 68 blk 1 09 — 3 94

Francisco Lippa — In Maxwell Tract map filed of record in the office of the Recorder of Alameda Co of ld beg at a pt on the s l of Hallett st 4 0 ft e fm Greer st 1 th e 40 ft n 50 ft w 40 ft n 50 ft w 10 ft to beg being lot 68 blk 1 0 — 4 50

Annie E Crooks In Tide Lands See 16 T 1 S R 4 W MDB&M lot 90 90 acres — 1 69

Chas Webb Mortgagee's interest in H C Dohr's Homestead map filed of record in the office of the Recorder of Alameda Co pce of ld beg at a pt on the n l of 1st st 100 ft e on San Pablo ave th e 34 ft ly 10 ft lot 10 and 11 blk 1490 — 11 25

Pullman Company 13 miles Pullman cars as assessed and apportioned by the State Board of Equalization and County Board of Supervisors of Alameda Co in the town of Emeryville — $12 61 — 4 71

T C JUDKINS
Town Atty for the Town of Emeryville
Date June 9 1910

LEGAL

ORDER TO SHOW CAUSE

In the Superior Court of the State of California in and for the County of Alameda

On the matter of the estate of Lela M Vinzent deceased

No 1170 Dept No 4

Order to show cause why order of sale should not be granted

Oliver Crook the administrator of the estate of Lela M Vinzent deceased having filed herein his petition in due form praying for an order of sale of real property of the estate of said deceased for the purpose in said petition set forth and it appearing from said petition that such a sale is necessary and would be to the advantage benefit and best interest of said estate and the persons interested therein

It is therefore ordered by said Court that all persons interested in the estate of said Lela M Vinzent deceased appear before the said Superior Court Department No 4 (Probate) thereof on Thursday the 23rd day of June 1910 at 10 o'clock A M of said day at the Court room of said Court and Department in the Courthouse in the City of Oakland and County of Alameda State of California then and there to show cause why an order should not be granted to the said administrator to sell the whole of the real property of the estate of said deceased at private sale as prayed for in said petition

It is further ordered that a copy of this order be published for at least four successive weeks in the Oakland Tribune a newspaper of general circulation printed and published in said County of Alameda

Dated May 23 1910

WM S WELLS
Judge of said Superior Court

ANNUAL MEETING

The regular annual meeting of the stockholders of the Oakland Cremation Association will be held at the principal office of said corporation—said principal office being situated in the crematorium and office building corner Howe and Mather streets Oakland Alameda County California on Monday June 20 1910 at the hour of 1 o'clock P M of said day for the purpose of electing a Board of Directors to serve for the ensuing year and for the transaction of such other business as may come before the meeting

LAURA McDOWELL
Secretary of the Oakland Cremation Association

Dated June 1910

Principal office crematorium and office building corner Howe and Mather streets Oakland Alameda County California

BOOK BINDING

of all kinds done in a manner that will please you at The Tribune

Reaches Them All

Best Service
Best Time
All the Time

Southern Pacific

Full information at Thirteenth and Broadway

LEGAL

OFFICE OF THE

Assessor of Alameda County.

NOTICE TO TAXPAYERS

Oakland March 7 1910

All Persons Firms Companies Corporations and Associations are required to deliver at the Assessor's office at the Court House City of Oakland County of Alameda on or before April 1 1910 a statement under oath of all the property both real and personal owned or claimed by him her or them or in their possession or held in trust for others at 12 o'clock meridian on the

First Monday of March, 1910,

In accordance with Sec 3629 Political Code

Every person who refuses or neglects to furnish the statement as provided for in Section 3629 Political Code becomes liable to a fine of one hundred dollars and the value fixed by the Assessor on their property must not be reduced by the Board of Equalization

All persons owning real estate that has been assessed in the wrong name or errors have appeared on their tax bills are requested to call at the Assessor's office or notify the Assessor by mail on or before April 1 1910 so that the proper corrections may be made on the assessment roll for the year 1910

ASSESSMENT BLANKS may be obtained at the Assessor's office room one Court House or from any Deputy Assessor

HENRY P. DALTON,
Assessor of Alameda County
Oakland California

OFFICE OF THE

Assessor of Alameda County.

POLL TAX NOTICE

Oakland March 7 1910

Notice is hereby given that the State Poll Tax of two dollars for the year 1910 is now due and payable at the Assessor's office room one Court House or to a Deputy Assessor

Sec 3839 of the Political Code reads as follows

Every male inhabitant of the State over twenty-one and under sixty years of age except paupers insane persons and Indians not taxed must annually pay a Poll Tax of two dollars provided the same be paid between the

First Monday in March and the First Monday in August.

Then it shall be three dollars

Sec 3851 of the Political Code makes it the duty of the Assessor to demand the Poll Tax of every person liable therefor and on the neglect or refusal of such person to pay he must collect by seizure and sale of any personal property owned by such person

Ind Sections 3849 to 3855 every person who refuses to give his own name or the name of any person in his employ or who in any manner obstructs the Assessor or any of his deputies in the collection of the State Poll Tax is guilty of a misdemeanor and liable to a fine of $500 or imprisonment in the County Jail or both such fine and imprisonment

Only those persons under twenty-one or over sixty years of age are exempt Poll Tax must be paid on demand

HENRY P. DALTON,
Assessor of Alameda County
Oakland California

NOTICE OF TIME SET FOR PROVING WILL ETC

In the Superior Court of the County of Alameda State of California

In the matter of the estate of Jacob Jensen also known as J Jensen deceased

Notice of time set for proving will etc

Notice is hereby given that a petition for the probate of the will of Jacob Jensen also known as J Jensen deceased and for the issuance of letters testamentary thereon has been filed in this Court and that Thursday the 23rd day of June A D 1910 at 10 o'clock A M of said day at the Court room of Department No 4 of said Court at the Court House in the City of Oakland in said County of Alameda has been set for the hearing of said petition and proving said will when and where any person interested may appear and contest the same

Dated June 7 1910

JOHN P COOK Clerk
By W W CRANE Deputy Clerk

TITUS & CREED
Attorneys for Petitioner 91 Balboa Building San Francisco Cal

CLASSIFIED ADS IN THE TRIBUNE PAY BIG RETURNS FOR THE MONEY INVESTED

Tents

7x7 tents second hand $3 Other sizes in proportion Tent houses camp furniture porch canopies and awnings a specialty Phone A 4 91 Oak 194

White-Wallace Co. Inc
1252 Webster Street

WHEN IN LOS ANGELES STOP AT THE

Hotel Westminster

European Plan
$1.00 per day and up
With bath $1.50 up

Moderate Priced Cafe
Unexcelled Cuisine
Centrally Located
100 Rooms with Bath

4th and Main Sts.
Los Angeles, Cal.

F O JOHNSON,
Proprietor

BARTLETT SPRINGS

THE WORLD'S BEST HEALTH RESORT

HEALTH—Many cures each year of the Kidneys Liver Stomach Bladder Rheumatism Dyspepsia Malaria etc Resident physician

BATHS—Mineral Soda Magnesia bath Ladies and Gents departments Graduate masseurs Large swimming tank

AMUSEMENTS—Orchestra C E Favero dancing teacher bowling tennis croquet shuffleboard games livery etc

RATES—Hotel or Hotel Cottages $12 to $17.50 per week Housekeeping cottages General merchandise store steam laundry ice plant butcher shop

ROUTE S P Co from S F foot Market St via Williams Spring auto arrangement Sundays excepted additional fare Sprinkle

Write C A Otto Manager Bartlett Lake Co Cal or General Office Bartlett Springs Fourth and King Sts or Adams Oakland Agent 1-06

Booklet or information given free at THE OAKLAND TRIBUNE, Eighth and Franklin

Seigler Hot Springs

BEST LOCATION IN LAKE COUNTY

Natural hot baths for rheumatism malaria etc wonderful waters GREATEST ARSENIC BEAUTY BATH IN THE STATE swimming pond Baths free Rates $10 to $14 Livery in connection Information address W CATHEY Seigler Lake county Cal

Booklet or information given free at THE OAKLAND TRIBUNE, Eighth and Franklin

HOBERG'S

Resort—Hunting fishing bowling swimming Best of meals and accommodations Dining pavilion Rates $1 per week Round trip S no complaints MRS M HOBERG Hoberg's Lake county Middletown

Booklet or information given free at THE OAKLAND TRIBUNE, Eighth and Franklin

Vichy Springs

THREE MILES FROM UKIAH
MENDOCINO COUNTY

Curative waters Nauheim Baths hunting fishing beauty baths J A Redemeyer Prop

Booklet or information given free at THE OAKLAND TRIBUNE, Eighth and Franklin

Duncan Springs

Open June 1 Two miles from Hopland Better every year Unsurpassed location Large number of regular patrons 21 years under the same management Leading resort in Mendocino county No Bar Camping privileges Hotel rates $1 to $14 per week rate in tents Address HOWELL BROS Hopland Cal

HIGHLAND SPRINGS

THE QUEEN OF LAKE COUNTY RESORTS

New and Strictly First Class Management

A HOME FOR TOURING AUTOMOBILE PARTIES

Good Road from CLOVERDALE direct to Highland Springs Lake Co Cal

W H MARSHALL Prop

Booklet or information given free at THE OAKLAND TRIBUNE, Eighth and Franklin

HOTEL CHAUVET
GLEN ELLEN

Newly remodeled and renovated First to all springs Telephone and garage on premises For rates and particulars address J CHAUVET Prop Glen Ellen Sonoma county Cal

Booklet or information given free at THE OAKLAND TRIBUNE Eighth and Franklin

SKAGGS HOT SPRINGS

AWARDED FIRST PRIZE 1909

Nine miles from Geyserville Sonoma Co Cal Fare $4 0 round trip including stage Natural hot mineral water at temperature of 135 degrees cures Rheumatism Kidney Liver and Stomach troubles Baths free to Guests Swimming Hunting Fishing Livery Tennis etc Fine Orchestra Table excellent Rates $12 to $16 per week Write for details and reservations to PETER J CURTI Skaggs Sonoma Co Cal

Booklet or information given free at THE OAKLAND TRIBUNE, Eighth and Franklin

SODA BAY SPRINGS

The Only Springs on Clear Lake
Lake County Cal

Absolute change of ownership and management The best auto road from the Bay to Soda Bay Beautiful Clear Lake affords splendid launch riding sailing boating swimming and fishing wonderful invigorating mountain air with summer breeze from beautiful Clear Lake no mosquitoes medicinal mineral water Table absolutely the best Here you will find tennis croquet horseback riding dancing excellent music

Owner Soda Bay Land Company
James de Fremery president Charles M Cadman excellent The Best retain

Address Manager Soda Bay Springs Kelseyville P O Lake county California

Round trip via Northwestern Pacific Railroad Sausalito ferry San Francisco

For folder and further particulars inquire at TRIBUNE Information Bureau

Summer Home Park

Just a little different
Just a little prettier
Just a little better

Finest boating and bathing in the State In the very heart of the redwoods Lots beautiful photographs sent free SUMMER HOME REALTY CO Hilton Sonoma county Cal or 1-3 Sutter street San Francisco

POPE HOUSE
SANTA CRUZ

First class family hotel with cottages tennis and croquet direct cars to beach and baths and all trains MRS A POPE Santa Cruz Cal

The Springs That Made LAKE COUNTY Famous

ADAMS

For the Cures of Stomach, Liver and Kidney Complaints

Located in the midst of a 5000 acre pine forest Altitude 3300 feet Fine trout fishing

For further information write Dr W R Prather Adams Springs Cal

Buy your ticket of the Southern Pacific and follow the crowd

Booklet or information given free at THE OAKLAND TRIBUNE, Eighth and Franklin

ELEDA
HOT SPRINGS

Just completed Largest newest and most elegantly furnished hotel in Sonoma valley Hot electric lighted throughout Hot and cold mineral water piped to every room Natural hot mineral plunge tub and swimming baths Occupying 11 lands between Boyes and Agua Caliente Our own orchard vegetable and dairy Large concrete swimming tank constantly supplied with natural hot mineral water Patrons adjoins hotel No staging Bus meets all S P and Northwestern trains at Agua Caliente Address MORRIS LEVY Manager Agua Caliente Cal

Booklet or information given free at THE OAKLAND TRIBUNE, Eighth and Franklin

AGUA CALIENTE SPRINGS

Take Your Family to the Nearest Hot Springs to Oakland

ONLY TWO HOURS RIDE

NO STAGING

Swimming tank full plunge and electric light bath Have cured multitude of stomach troubles Rheumatism Liver and Kidney complaints Every accommodation reasonable rate

The table is supplied with the best the market affords We have our own dairy and vegetable garden Room for all For booklet and further information address Theo Richards Agua Caliente Sonoma county Cal

Booklet or information given free at THE OAKLAND TRIBUNE, Eighth and Franklin

Rowardennan Hotel

200 yards from the depot at Ben Lomond 3 hours from San Francisco and Oakland

Mack Tuces for the past five years manager of the Casino Grill at Santa Cruz will be in charge of the dining room which insures unsurpassed service The hotel will accommodate 200 guests will be run on the European plan—rates $3 50 per day and up Music and entertainers will be on hand

The Supervisors of Santa Cruz Cal have now put the road from Marfield over the Saratoga grade in fine condition for automobile travel run to see the BIG BASIN PARK BIG JEFFRIES TRAINING AND THE BIG TREES all the same road Trout fishing the hotel is two miles from the Brookdale Best Hot ... Boating and fishing in the San Lorenzo river ... reservations write or wire Management HOTEL ROWARDENNAN BEN LOMOND

Booklet or information given free at THE OAKLAND TRIBUNE, Eighth and Franklin

MARCHAND'S

The famous restaurateur formerly at Geary and Stockton sts S F now located at HAYWARD Oakland cars pass the doors The same famous cuisine and service as of old Special facilities for automobile parties Autos for hire

EDDIE MARCHAND Manager

POINT ARENA HOT SPRINGS.

On Garcia river Open June 1st Hot sulphur baths swimming fishing hunting all amusements See I Templeman 40 Market St San Francisco Swayne & Hoyt 41 Battery St San Francisco or McCallum Bros Point Arena Rates $10 per week Fare round trip $10 Excursion July $7 50

Booklet or information given free at THE OAKLAND TRIBUNE, Eighth and Franklin

Where Are You Going

For your vacation this summer? Why not take a few weeks in the picturesque part of California in Marin Sonoma Lake Mendocino and Humboldt Counties along the line of the

NORTHWESTERN PACIFIC RAILROAD

Hundreds of charming pretty places to fish hunt camp and many fine resort hotels medicinal springs and other vacation homes Drop us a line and we will send you free of charge our annual guide

"Vacation 1910"

You will find it invaluable in choosing your summering spot Address J J Geary G P & F A Room 986 Flood Building San Francisco Cal

Booklet or information given free at THE OAKLAND TRIBUNE, Eighth and Franklin

PARAISO HOT SPRINGS

Only a short ride from the Jeffries training camp Natural stop over for the ... HALF HOUR AUTO RIDE FROM DEPOT DELIGHTFUL CLIMATE GOOD ROADS ... hot soda sulphur baths for rheumatism and stomach trouble Altitude 1400 feet Hunting fishing swimming bowling Rates $ to $10 baths included Round trip ... Tule flyer ... or First and Broadway Oakland ... Information Peck Judah H H McGOWAN, Paraiso Monterey county Cal

Booklet or information given free at THE OAKLAND TRIBUNE Eighth and Franklin

HOTEL Ben Lomond AND COTTAGES

A FIRST CLASS FAMILY RESORT

In the midst of the redwoods in the prettiest part of the Santa Cruz Mountains Special attention to auto parties Golf trout fishing New dining ... fine ... and swimming Billiards croquet tennis bowling For information and literature call Peck-Judah Co Inc 789 Market st San Francisco or write to Ben Lomond Cal Send for booklet

Booklet or information given free at THE OAKLAND TRIBUNE 8th and Franklin and 1056 Broadway

You'll find one visit not enough

AETNA SPRINGS

all you want to come again It's the ... the ... surroundings the ...

Come to ... you ...

LEN D OWENS Prop

Aetna Springs Napa County California

Booklet or information given free at THE OAKLAND TRIBUNE, Eighth and Franklin

Gilroy HOT SPRINGS

Only four hours from Oakland or San Francisco Best water and climate daily stage over finest and most popular road in the State Information at Oakland Tribune or W J McDonald proprietor

Booklet or information given free at THE OAKLAND TRIBUNE, Eighth and Franklin

Fitch Mountain Tavern

On Russian River 1½ miles from Healdsburg and 3 hours from S F Two miles of fine boating and bathing ... fishing and hunting plenty Dancing ... music Bus meets trains ... Rates $ ... $2.50 per day $12 to $14 ... Own garden Water ... in dining room Address A L LLAM Lessee ... Healdsburg Cal

Camp Ahwahnee
YOSEMITE

Beautifully located Electric lighted Hot and cold baths ... Modern ... accommodations ... W M SELL JR Manager

Booklet or information given free at THE OAKLAND TRIBUNE, Eighth and Franklin

LAKESHORE

LAKE COUNTY—The new townsite beautifully situated on the ... end of Clear Lake ... perfect ... no fog nothing but clear ... Lakeshore ... wharf on the southern end ... Lots now on sale on reasonable terms ... $25 cash balance ... Send for ... further information WEBBER & PANNIUS ... Lake Cal

Booklet or information given free at THE OAKLAND TRIBUNE, Eighth and Franklin

Beautiful Santa Cruz

is a great and glorious playground and anyone who wants to play from the tiny tot who knows nothing else to the hustling grown up who hasn't forgotten how may find his playthings here

Write Santa Cruz Chamber of Commerce for list of hotels mountain resorts and camp sites

TASSAJARA
HOT SPRINGS

These wonderful mineral springs situated in Monterey county are noted for their marvelous cures of Rheumatic Kidney Liver and Nervous disorders Waters vary from cold to 150 degrees of heat Natural steam baths Trout fishing and all amusements Rates $12 and $14 Stage leaves Salinas every Monday Wednesday and Friday morning Information at Peck-Judah or write to Springs

Booklet or information given free at THE OAKLAND TRIBUNE Branch Office, 1056 Broadway

MARK WEST SPRINGS

Sonoma county Only 3½ hours from San Francisco but 7 miles stage Meet trains of N W Pacific ... both morning and evening ... Round trip only $2.75 Nine mineral springs ... baths superb boating and swimming Famous wild grapevine arbor ... by 170 feet covering hotel ... and driveway The prettiest place in California ... First class table and service References ... Rates $2 to $2.50 a day or $12 a week ... For further particulars call at room 12 Pacific Bldg phone Douglas 532 San Francisco or address J F MULGREW Fulton Cal

NAPA SODA SPRINGS

UNDER NEW MANAGEMENT

Open all year around forty five miles from Oakland or San Francisco beautifully situated in mountains elevation 1000 feet grand view of San Francisco bay mountains and other sights Round trip fare from S F to Springs via Monticello S S Co and electric line including auto stage from Napa good 30 days ONLY $3 00 ... excellent table ... burros and donkeys Large improvements and ... amusements of all kinds ... the best and strongest in the ... Swimming pool ... Napa Soda Springs For ... and other information address Messrs Hite & Dillon Props P O Napa Soda Springs Cal or Peck-Judah 789 Market St San Francisco

Booklet or information given free at THE OAKLAND TRIBUNE, Eighth and Franklin

BYRON Hot Springs

One of the world's most curative springs 2½ hours from San Francisco one of California's best hotels and a delightful place for rest and recreation automobile road via Altamont and Mountain House now in perfect condition See Southern Pacific Information Bureau James Flood building any S P agent or Peck-Judah, 789 Market st S F or 553 S Spring St, Los Angeles, or address manager at hotel.

Booklet or information given free at THE OAKLAND TRIBUNE, Eighth and Franklin

"THE OAKS," LOS GATOS SANITARIUM

2½ miles from Los Gatos—an ideal home for the invalid Beautifully situated in the Santa Cruz Mts at ... An abundance of ... Rates $17 to $21 per week which ... special attention ... Cottage or tent ... Address Mrs C McInnis M D The Oaks Sanitarium Los Gatos

Booklet or information given free at THE OAKLAND TRIBUNE, Eighth and Franklin

Lake Alta Placer County

Beautifully situated in pine woods half mile from railroad station ... OPEN NOW Boating ... walks and drives For further information apply to Peck-Judah Co 789 Market st

CLO B SHERRY Alta Placer county

Booklet or information given free at THE OAKLAND TRIBUNE, Eighth and Franklin

KLAMATH HOT SPRINGS

is the best resort on the coast for fine fishing hunting mineral baths ... Apply for ... Edson Bros Beswick Siskiyou county Cal or to Oakland Tribune 8th and Franklin or 1053 Broadway Oakland

AMONG THE PINES

The Oaks at Applegate Cal altitude 2 20 feet under new ownership and management Many new improvements Best equipped mountain resort in the Sierras No staging Swimming pool bowling tennis billiards pool etc Livery Beautiful trip to the American river Rates $10 per week Telephone or write Al Kuhn Applegate Placer Co Cal

Booklet or information given free at THE OAKLAND TRIBUNE, Eighth and Franklin

"STAFFORDS"

The place to spend your vacation Address W S STAFFORD Soquel Santa Cruz county

Booklet or information given free at THE OAKLAND TRIBUNE, Eighth and Franklin

THE ABBEY
MILL VALLEY

First class hotel tents and cottages rates $10 and up fine tennis court Address Box 786 or Phone 761

CAMP TAYLOR RESORT

First class hotel accommodation Tents cottages and family grounds Boating swimming fishing Grocery and butcher ... Terms most liberal Dancing hall Send for folder
A BENEVATO Prop

The Anchorage

The most beautiful spot in the Santa Cruz mountains for health and pleasure ... cottages tents camps croquet ... fishing swimming ... acres ... altitude 1300 feet ... Address H HALL proprietor and manager ... Santa Clara Co Cal Peck-Judah 789 Market st S F or Oakland Tribune Meets trains ... at Alma station S P round trip from San Francisco $2 50

SUGAR LOAF HOTEL

On State road to Lake Tahoe 33 miles from Placerville a perfect rest resort tents fishing hunting all white help Address

A B KABURG
Slippery Ford Postoffice

COME TO "THE IDLEWILD"

... Cal for your vacation Hunting fishing Perfect accommodations ... Best ...

OLSON HOTEL AND RESORT
KELSEYVILLE

Most homelike place in Lake county a home cooking ... fishing and hunting lake near ... further particulars address MRS A B OLSON Kelseyville Lake county Cal

BROOKMONT

Just over the Fruitvale hills in the Redwood Canyon half mile of Oakland city limits Ideal camping sites $1 00 per front foot ... $300 easy terms running streams sulphur springs trout fishing hunting a beautiful spot to pass your vacation within easy reach of the city For reservations call or write the Brookmont Realty Co, 1145 East 14th st, at 23d ave, Oakland

Paso Robles Hot Springs

The most attractive Hot Springs Resort in America—Luxurious Bathing Establishment—Curative Mineral Waters—Sulphur Mud and Tonic Baths—Mammoth Cold Swimming Plunge—All Outdoor Sports—Every Convenience for Motorists—Ten trains daily on Coast Line of Southern Pacific Summer Rates Low round trip railroad fare.

HOTEL CAPITOLA

OPENS JUNE 15TH

Table the best Furnished and unfurnished cottages Surf and hot baths Boating Dancing Skating Bowling and Tennis Trout and Salmon fishing Write for Pamphlet Address Hotel Capitola Capitola Cal J H HARTMAN Manager

Camp Meeker

Own Summer Home in Mountains of Sonoma Co Finest climate Lots $15 up Cottages built $ 00 up Depot stores theater hotel restaurant post express phone and telegraph offices bureaus and sawmill Sausalito ferry M C MEEKER Camp Meeker, Sonoma county

EL PIZMO BEACH

CALIFORNIA'S FAMOUS RESORT
(entirely new management)

Half way between San Francisco and Los Angeles IDEAL SURF BATHING no undertow all fishing All amusements and accommodations of seaside resort PIZMO INN and cottages TENT CITY for housekeeping Bath house skating rink (maple floor) dancing pavilion tennis croquet livery garage repair shop Hot sulphur springs close by THE IDEAL RESORT FOR THE WHOLE FAMILY SPECIAL RATES Booklet Write
PIZMO BEACH RESORT CO PIZMO CAL